Route: 23-249-01 Run: 23-249-01B AM

Route: 23-249-01
Vehicle: 23-249-01
Description:
Schools: Gonzaga Regional High (336)

Operator: Dave Gulliver Cabs Ltd.

Run: 23-249-01B AM

Schools: Gonzaga Regional High

#	Arrival	Departure	Description
1		8:23 AM	HIGGINS LINE; ST JOHNS & PINSENT PL; ST JOHNS
2	8:24 AM	8:25 AM	FOX AVE & JOHNSON CRES; ST JOHNS
3	8:26 AM	8:27 AM	#71 Gloucester St
4	8:28 AM	8:29 AM	EDGECOMBE DR; ST JOHNS & ALICE DR; ST JOHNS
5	8:29 AM	8:30 AM	Gloucester St @ Alice Dr
6	8:31 AM	8:32 AM	Hunts @ Kelly St
7		8:32 AM	Hunts Ln @ Brophy Pl
8		8:33 AM	HUNTS LANE; ST JOHNS & PORTUGAL COVE PL; ST JOHNS
9	8:37 AM	8:38 AM	100 ELIZABETH AVE - ELIZABETH TOWERS
10	8:40 AM	8:42 AM	Gonzaga Regional High Driveway

Route: 23-249-01 Run: 23-249-01B AM

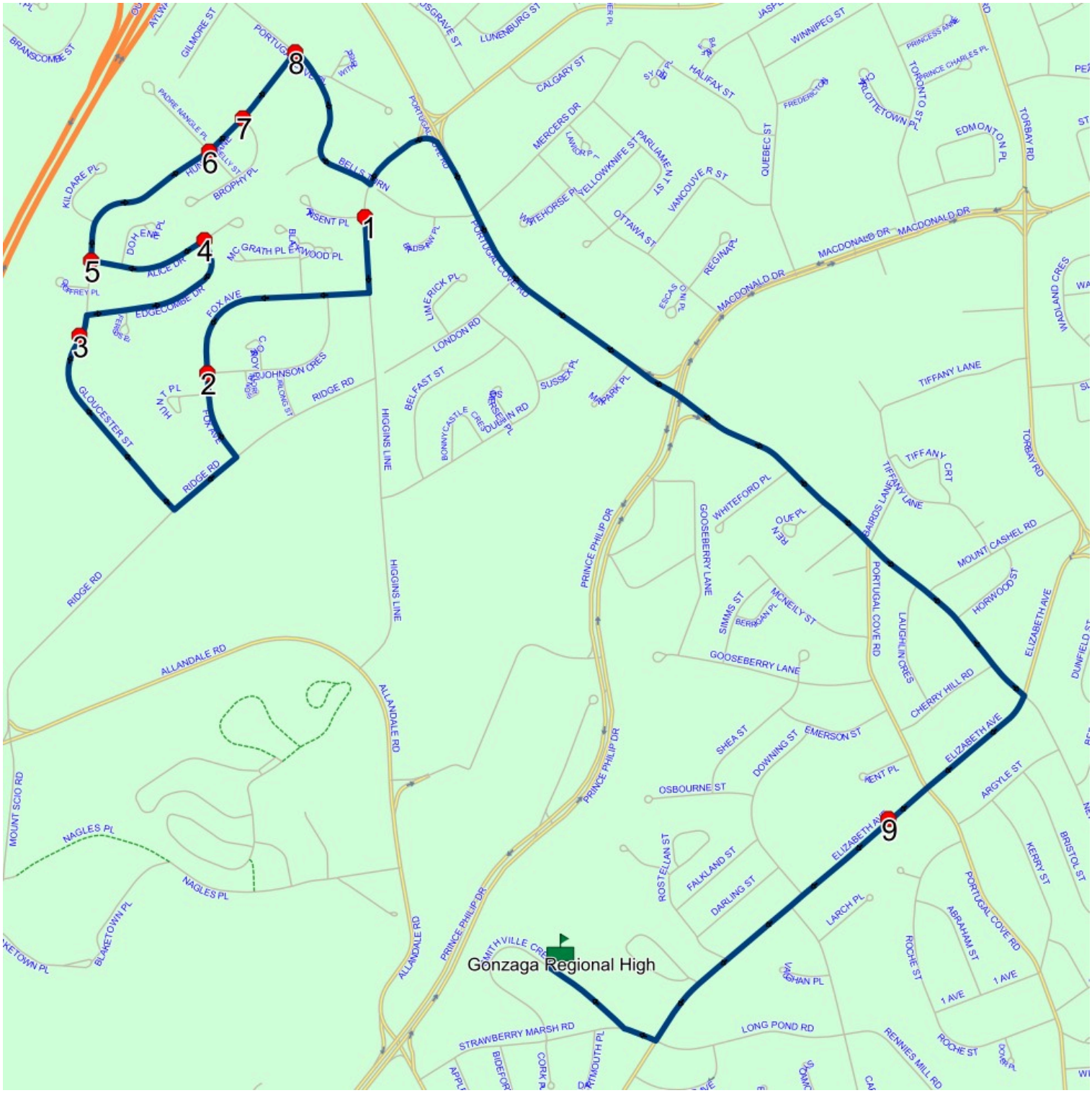

Route: 23-249-01 Run: 23-249-01B PM

Route: 23-249-01
Vehicle: 23-249-01
Description:
Schools: Gonzaga Regional High (336)

Operator: Dave Gulliver Cabs Ltd.

Run: 23-249-01B PM

Schools: Gonzaga Regional High

#	Arrival	Departure	Description
1	2:55 PM	3:15 PM	Gonzaga Regional High Driveway
2	3:18 PM		100 ELIZABETH AVE - ELIZABETH TOWERS
3	3:22 PM	3:23 PM	HIGGINS LINE; ST JOHNS & PINSENT PL; ST JOHNS
4	3:24 PM		FOX AVE & JOHNSON CRES; ST JOHNS
5	3:26 PM		#71 Gloucester St
6	3:27 PM	3:28 PM	EDGECOMBE DR; ST JOHNS & ALICE DR; ST JOHNS
7	3:29 PM	3:30 PM	Gloucester St @ Alice Dr
8	3:30 PM	3:31 PM	Hunts @ Kelly St
9	3:31 PM	3:32 PM	Hunts Ln @ Brophy Pl
10	3:32 PM	3:33 PM	HUNTS LANE; ST JOHNS & PORTUGAL COVE PL; ST JOHNS

Route: 23-249-01 Run: 23-249-01B PM

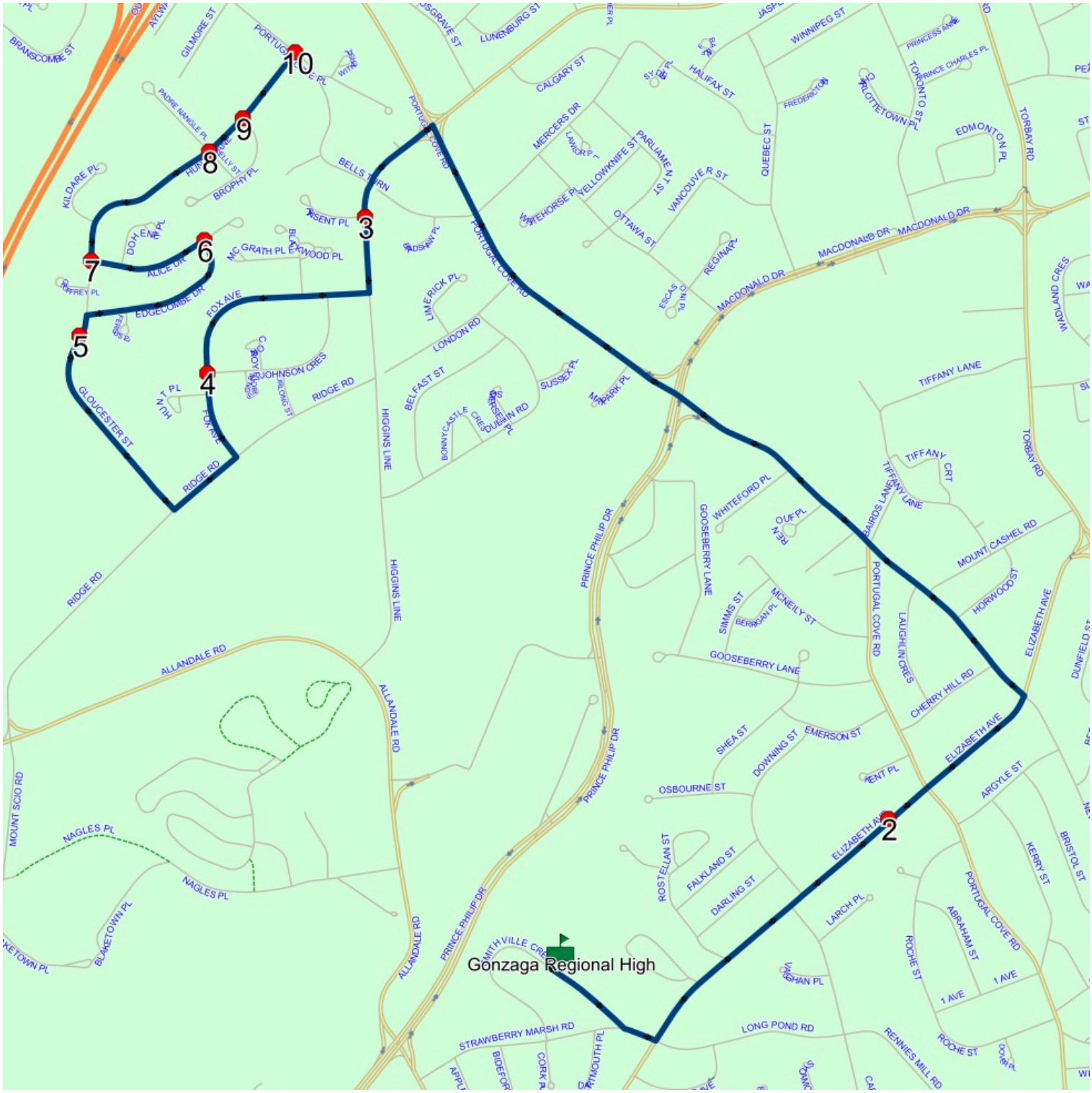

Route: 23-249-02 Run: 23-249-02B AM

Route: 23-249-02
Vehicle: 23-249-02
Description:
Schools: Gonzaga Regional High (336)

Operator: Dave Gulliver Cabs Ltd.

Run: 23-249-02B AM

Schools: Gonzaga Regional High

#	Arrival	Departure	Description
1		8:20 AM	SEMINOLE DR; ST JOHNS & CARAVELLE PL; ST JOHNS
2	8:22 AM	8:23 AM	#27 Firdale Dr
3	8:23 AM	8:24 AM	Firdale Dr @ Oakmount St
4	8:24 AM	8:25 AM	Firdale Dr @ MacBeth Dr
5	8:25 AM	8:26 AM	MACBETH DR; ST JOHNS & CHEROKEE DR; ST JOHNS
6	8:26 AM	8:27 AM	MacBeth Dr @ Otter Dr
7		8:27 AM	MACBETH DR & GAIRLOCK ST
8		8:28 AM	#50 MacBeth Dr
9	8:30 AM	8:31 AM	McNiven Pl @ Cahill Dr
10	8:32 AM	8:33 AM	Halls Road @ Jesseau Place
11	8:40 AM	8:43 AM	Gonzaga Regional High Driveway

Route: 23-249-02 Run: 23-249-02B AM

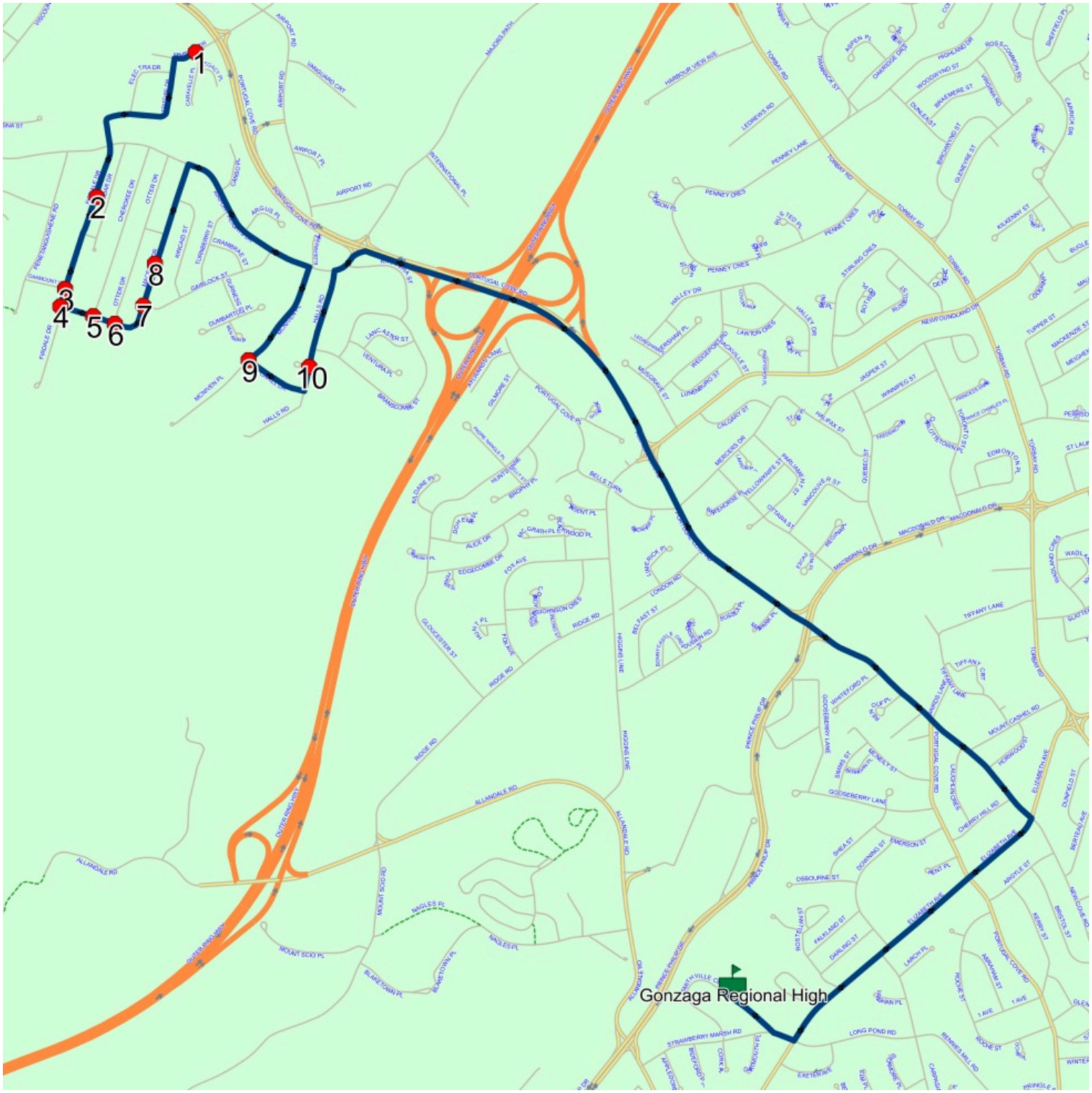

Route: 23-249-02 Run: 23-249-02B PM

Route: 23-249-02
Vehicle: 23-249-02
Description:
Schools: Gonzaga Regional High (336)

Operator: Dave Gulliver Cabs Ltd.

Run: 23-249-02B PM

Schools: Gonzaga Regional High

#	Arrival	Departure	Description
1	2:55 PM	3:15 PM	Gonzaga Regional High Driveway
2	3:23 PM	3:24 PM	Halls Road @ Jesseau Place
3	3:25 PM		McNiven Pl @ Cahill Dr
4	3:28 PM	3:29 PM	#50 MacBeth Dr
5	3:29 PM	3:30 PM	MACBETH DR & GAIRLOCK ST
6	3:30 PM	3:31 PM	MacBeth Dr @ Otter Dr
7	3:31 PM		MACBETH DR; ST JOHNS & CHEROKEE DR; ST JOHNS
8	3:31 PM	3:32 PM	Firdale Dr @ MacBeth Dr
9	3:32 PM	3:33 PM	Firdale Dr @ Oakmount St
10	3:34 PM		#27 Firdale Dr
11	3:36 PM	3:37 PM	SEMINOLE DR; ST JOHNS & CARAVELLE PL; ST JOHNS

Route: 23-249-02 Run: 23-249-02B PM

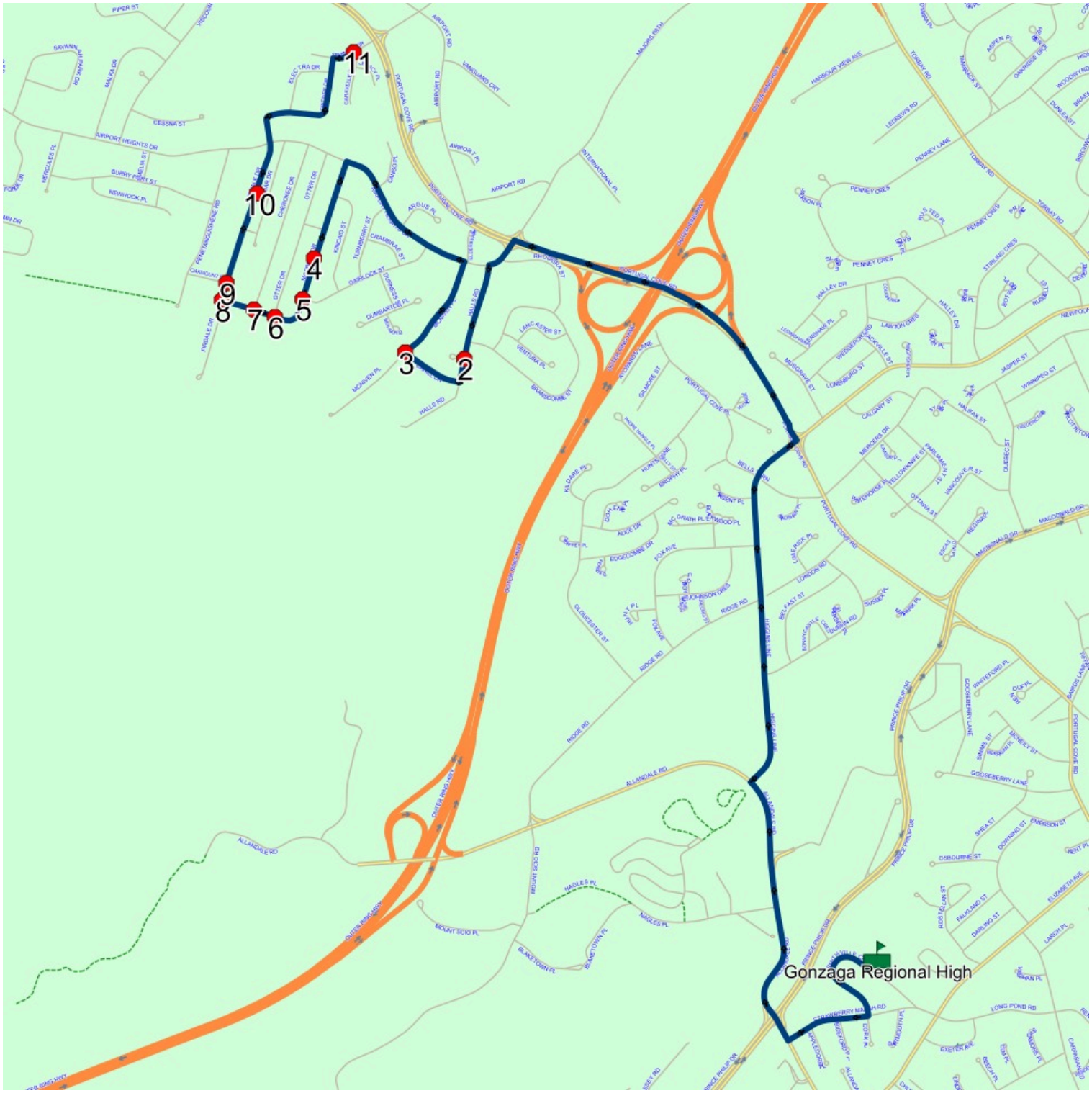

Route: 23-249-03 Run: 23-249-03B AM

Route: 23-249-03
Vehicle: 23-249-03
Description:
Schools: Gonzaga Regional High (336)

Operator: Dave Gulliver Cabs Ltd.

Run: 23-249-03B AM

Schools: Gonzaga Regional High

#	Arrival	Departure	Description
1		8:19 AM	Gairlock Street @ Turnberry Street
2		8:20 AM	Gairlock Street @ Durness Street
3	8:21 AM	8:22 AM	10 CRAMBRAE ST; ST JOHNS; A1A
4	8:24 AM	8:25 AM	28 BRANSCOMBE ST; ST JOHNS; A1A
5		8:26 AM	Branscombe Street @ Lancaster Street
6		8:27 AM	BRANSCOMBE ST; ST JOHNS & VENTURA PL; ST JOHNS
7		8:32 AM	#43 Wedgeport Rd
8	8:33 AM	8:34 AM	Sackville St @ lunenburg St
9	8:40 AM	8:43 AM	Gonzaga Regional High Driveway

Route: 23-249-03 Run: 23-249-03B AM

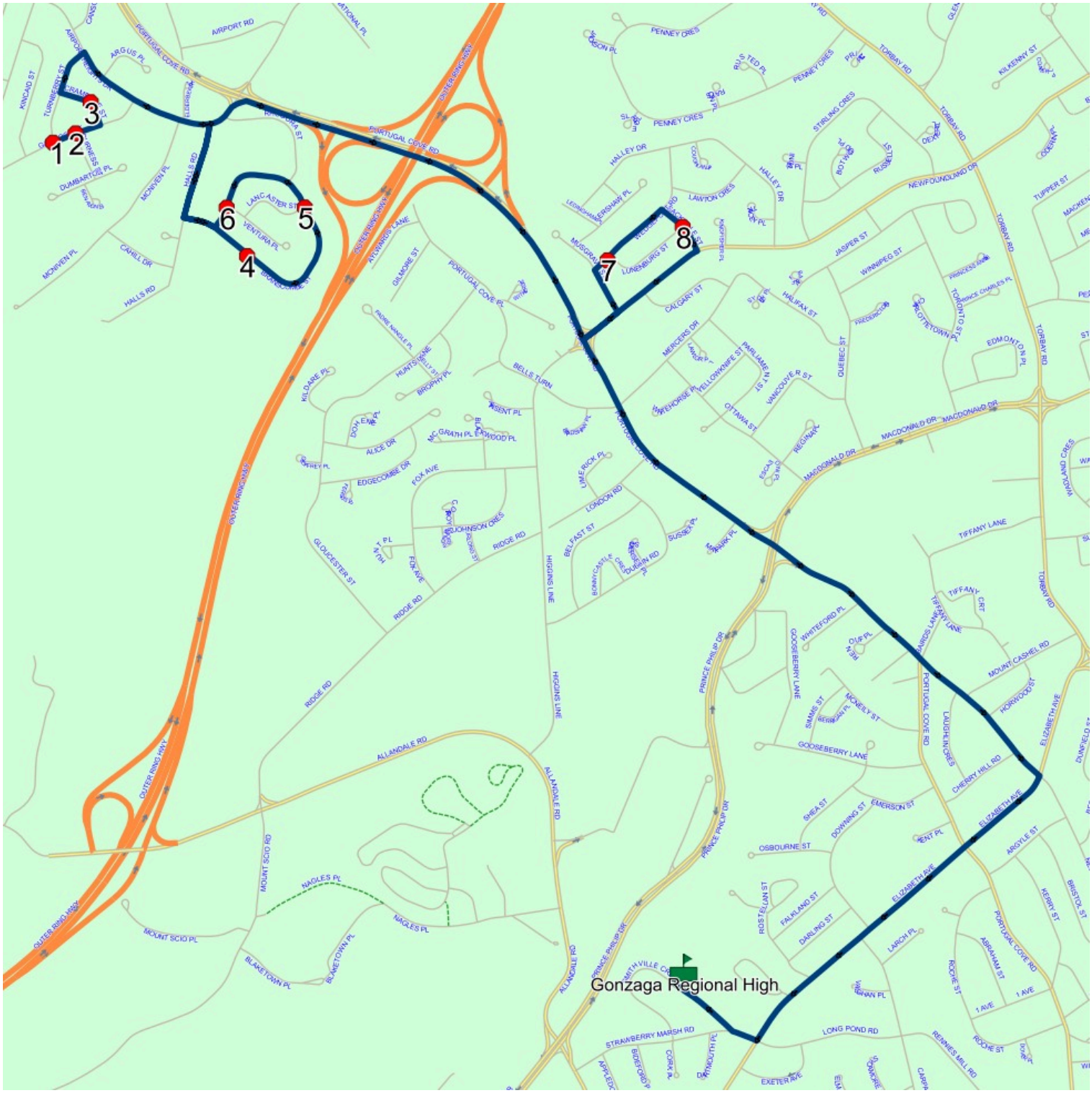

Route: 23-249-03 Run: 23-249-03B PM

Route: 23-249-03
Operator: Dave Gulliver Cabs Ltd.
Vehicle: 23-249-03
Description:
Schools: Gonzaga Regional High (336)

Run: 23-249-03B PM

Schools: Gonzaga Regional High

#	Arrival	Departure	Description
1	2:55 PM	3:15 PM	Gonzaga Regional High Driveway
2	3:21 PM	3:22 PM	Sackville St @ lunenburg St
3	3:23 PM		#43 Wedgeport Rd
4	3:29 PM		BRANSCOMBE ST; ST JOHNS & VENTURA PL; ST JOHNS
5	3:30 PM	3:31 PM	Branscombe Street @ Lancaster Street
6	3:31 PM	3:32 PM	28 BRANSCOMBE ST; ST JOHNS; A1A
7	3:35 PM	3:36 PM	10 CRAMBRAE ST; ST JOHNS; A1A
8	3:36 PM	3:37 PM	Gairlock Street @ Durness Street
9	3:37 PM	3:38 PM	Gairlock Street @ Turnberry Street

Route: 23-249-03 Run: 23-249-03B PM

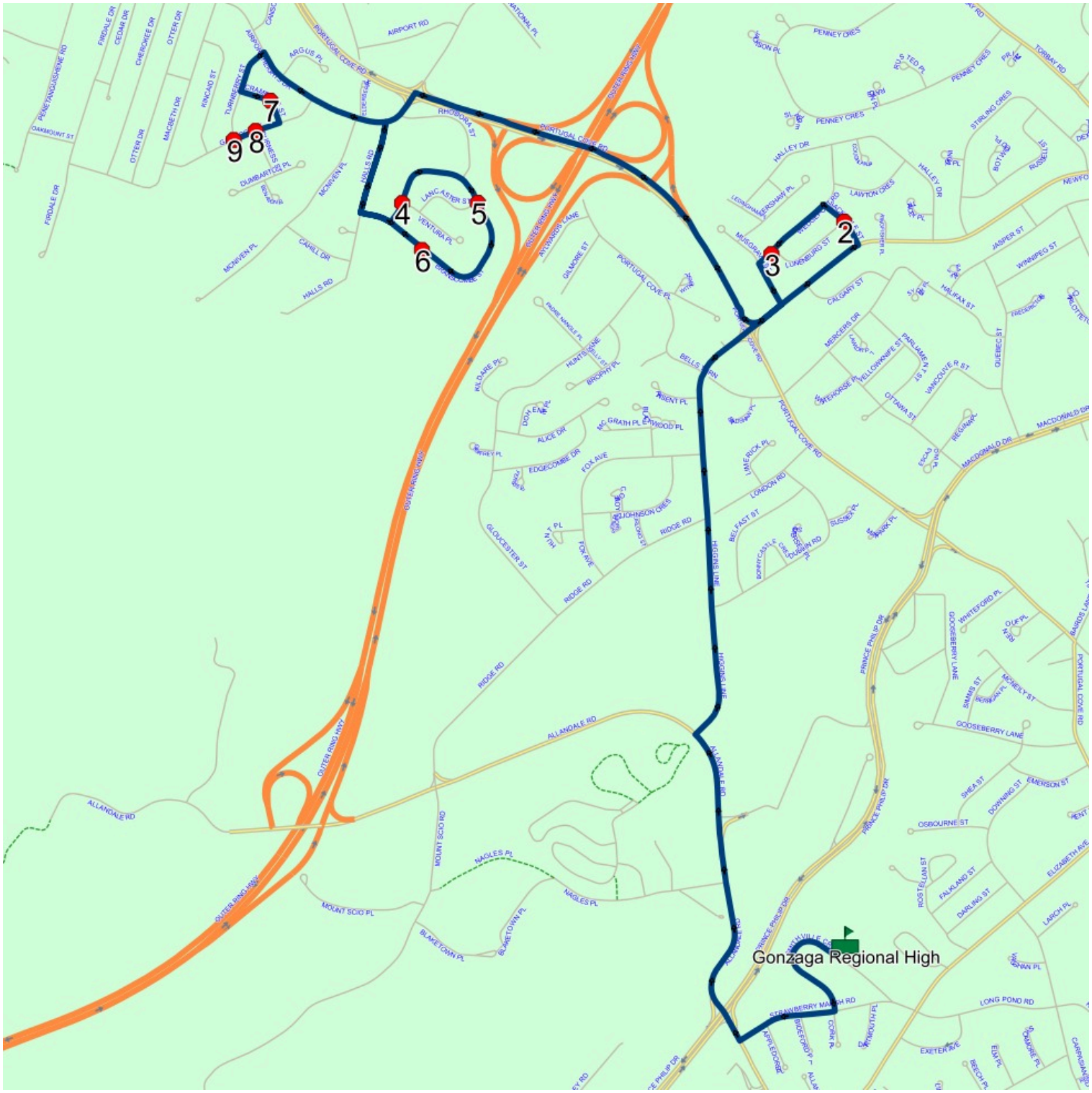

Route: 23-249-04 Run: 23-249-04B AM

Route: 23-249-04
Operator: Dave Gulliver Cabs Ltd.
Vehicle: 23-249-04
Description:
Schools: Gonzaga Regional High (336)

Run: 23-249-04B AM

Schools: Gonzaga Regional High

#	Arrival	Departure	Description	
1		8:11 AM	TORBAY RD; ST JOHNS & PEARSON ST; ST JOHNS	
2	8:13 AM	8:14 AM	#84 Striling Cres	
3	8:14 AM	8:15 AM	#24 Stirling Cres	
4	8:18 AM	8:19 AM	MacDonald Dr @ Winthrop Pl	
5		8:20 AM	Logy Bay Rd @ Hutton Rd	
6		8:21 AM	#16 O'Regan Rd	
7		8:22 AM	#64 O'Regan Rd	
8	8:24 AM	8:25 AM	#41 Slattery Rd	
9	8:25 AM	8:26 AM	Ennis Ave @ Slattery Rd	
10	8:26 AM	8:27 AM	Ennis Ave @ Warren St	
11		8:28 AM	Parsons Rd @ Parson Pl	
12	8:30 AM	8:31 AM	ROSS RD; ST JOHNS & PLEASANTVILLE AVE; ST JOHNS	
13	8:31 AM	8:32 AM	ROSS RD; ST JOHNS & TAYLOR PL; ST JOHNS	
14		8:33 AM	6 CARTY PL; ST JOHNS; A1A	End Date: 2027-06-30
15		8:34 AM	MARCH ST; ST JOHNS & O'DRISCOLL PL; ST JOHNS	
16	8:40 AM	8:42 AM	Gonzaga Regional High Driveway	

Route: 23-249-04 Run: 23-249-04B AM

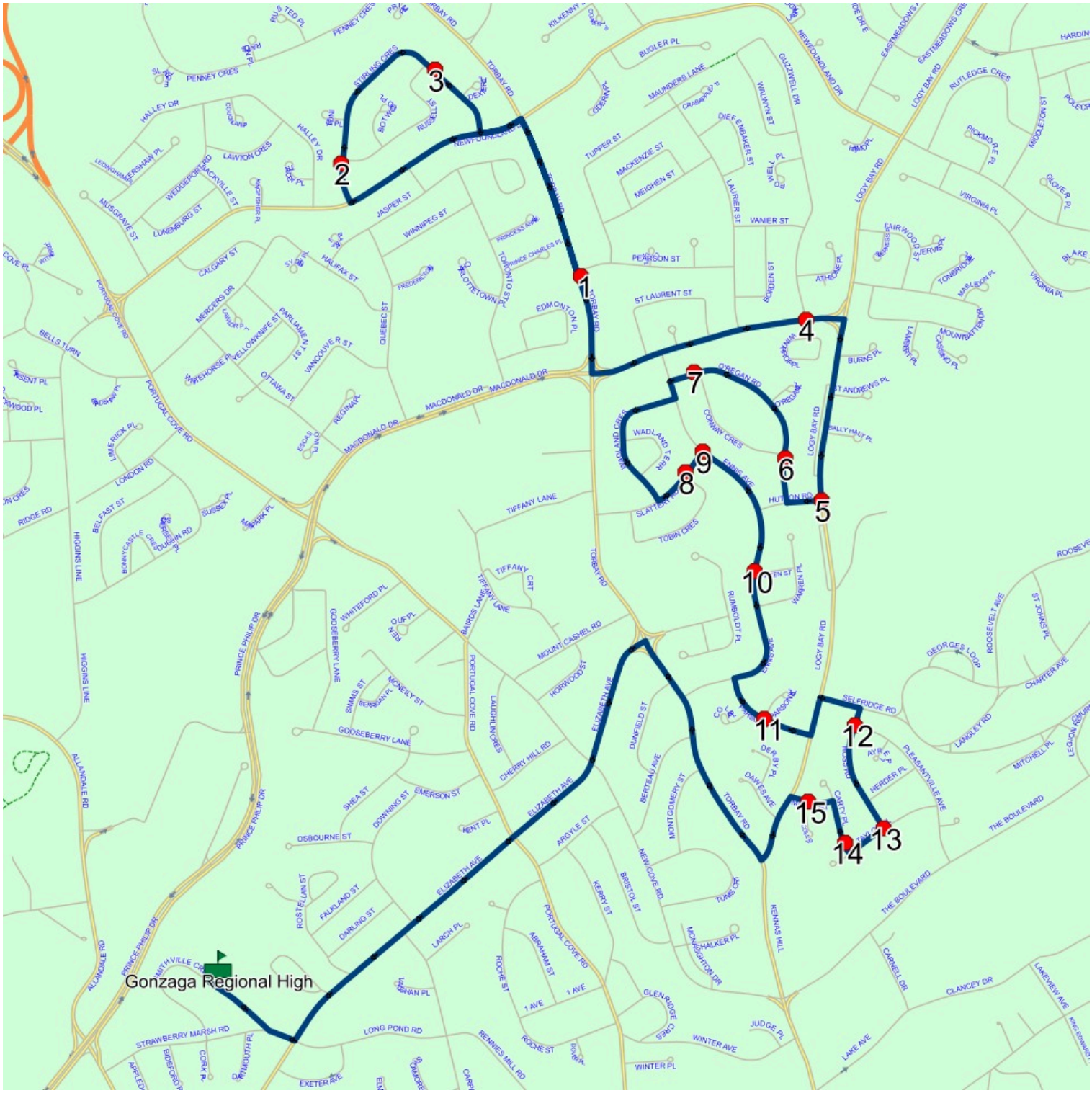

Route: 23-249-04 Run: 23-249-04B PM

Route: 23-249-04
Operator: Dave Gulliver Cabs Ltd.
Vehicle: 23-249-04
Description:
Schools: Gonzaga Regional High (336)

Run: 23-249-04B PM

Schools: Gonzaga Regional High

#	Arrival	Departure	Description	
1	2:55 PM	3:15 PM	Gonzaga Regional High Driveway	
2	3:21 PM		TORBAY RD; ST JOHNS & PEARSON ST; ST JOHNS	
3	3:24 PM		#84 Striling Cres	
4	3:25 PM		#24 Stirling Cres	
5	3:29 PM		MacDonald Dr @ Winthrop Pl	
6	3:30 PM	3:31 PM	Logy Bay Rd @ Hutton Rd	
7	3:32 PM		#16 O'Regan Rd	
8	3:33 PM		#64 O'Regan Rd	
9	3:35 PM	3:36 PM	#41 Slattery Rd	
10	3:36 PM	3:37 PM	Ennis Ave @ Slattery Rd	
11	3:37 PM	3:38 PM	Ennis Ave @ Warren St	
12	3:39 PM	3:40 PM	Parsons Rd @ Parson Pl	
13	3:42 PM	3:43 PM	ROSS RD; ST JOHNS & PLEASANTVILLE AVE; ST JOHNS	
14	3:43 PM		ROSS RD; ST JOHNS & TAYLOR PL; ST JOHNS	
15	3:44 PM	3:45 PM	6 CARTY PL; ST JOHNS; A1A	End Date: 2027-06-30
16	3:45 PM	3:46 PM	MARCH ST; ST JOHNS & O'DRISCOLL PL; ST JOHNS	

Route: 23-249-04 Run: 23-249-04B PM

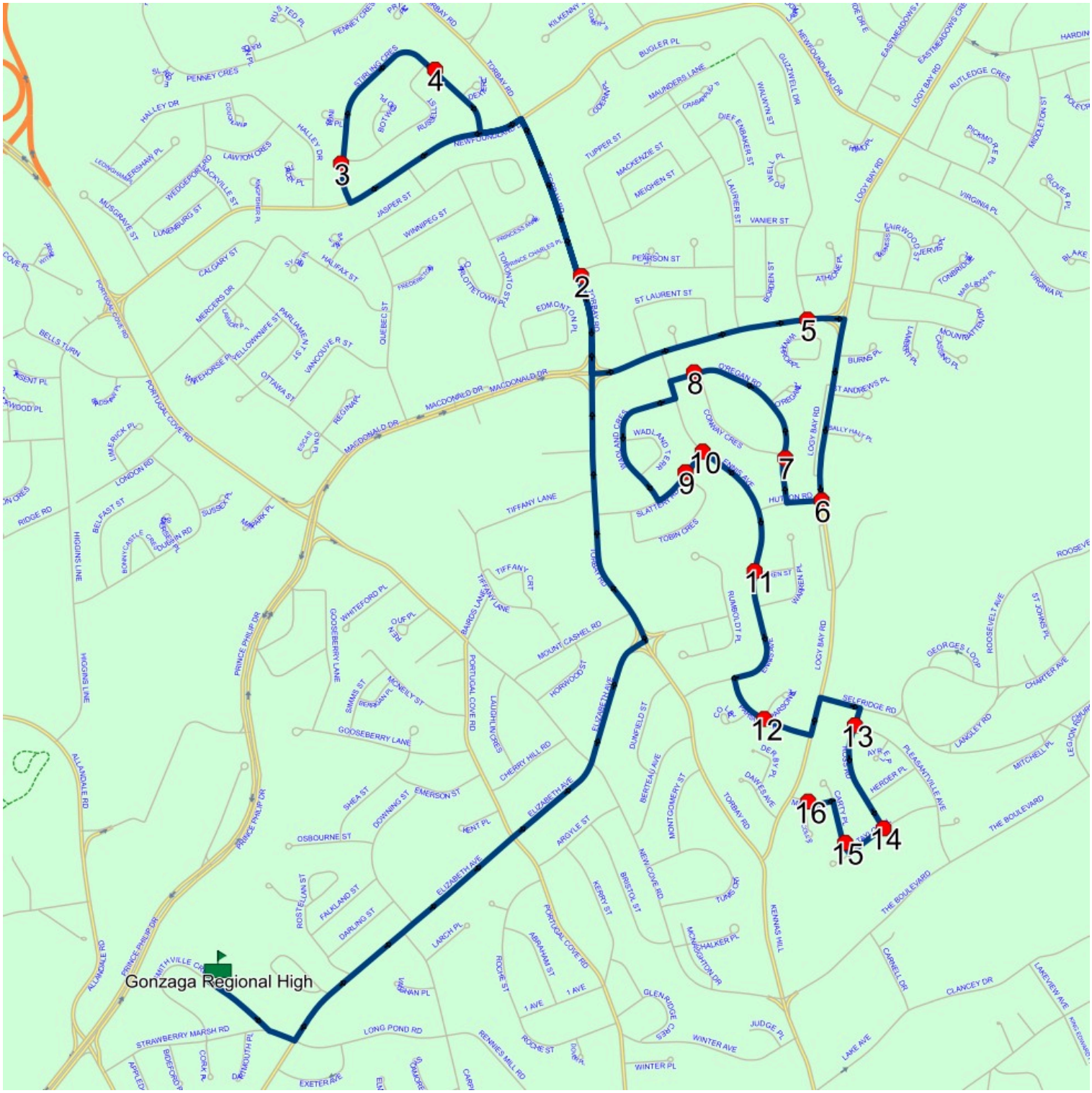

Route: 23-249-05 Run: 23-249-05B AM

Route: 23-249-05
Vehicle: 23-249-05
Description:
Schools: Gonzaga Regional High (336)

Operator: Dave Gulliver Cabs Ltd.

Run: 23-249-05B AM

Schools: Gonzaga Regional High

#	Arrival	Departure	Description
1	8:18 AM	8:19 AM	AIRPORT HEIGHTS DR; ST JOHNS & MALKA DR; ST JOHNS
2	8:20 AM	8:21 AM	BURRY PORT ST & NEWHOOK PL
3	8:21 AM	8:22 AM	BURRY PORT ST; ST JOHNS & AMELIA ST; ST JOHNS
4	8:22 AM	8:23 AM	Burry Port St @ Penetanguishene Rd
5	8:23 AM	8:24 AM	Penetanguishene Rd @ Airport Heights Dr
6	8:24 AM	8:25 AM	AIRPORT HEIGHTS DR & CHEROKEE DR
7	8:25 AM	8:26 AM	Airport Heights Drive @ Otter Drive
8	8:26 AM	8:27 AM	MacBeth Drive @ Kincaid Street
9	8:28 AM	8:29 AM	AIRPORT HEIGHTS DR; ST JOHNS & CANSO PL; ST JOHNS
10		8:33 AM	BELFAST ST; ST JOHNS & DUBLIN RD; ST JOHNS
11		8:34 AM	16 BELFAST ST; ST JOHNS; A1B
12	8:34 AM	8:35 AM	#3 Dublin Rd
13	8:40 AM	8:43 AM	Gonzaga Regional High Driveway

Route: 23-249-05 Run: 23-249-05B AM

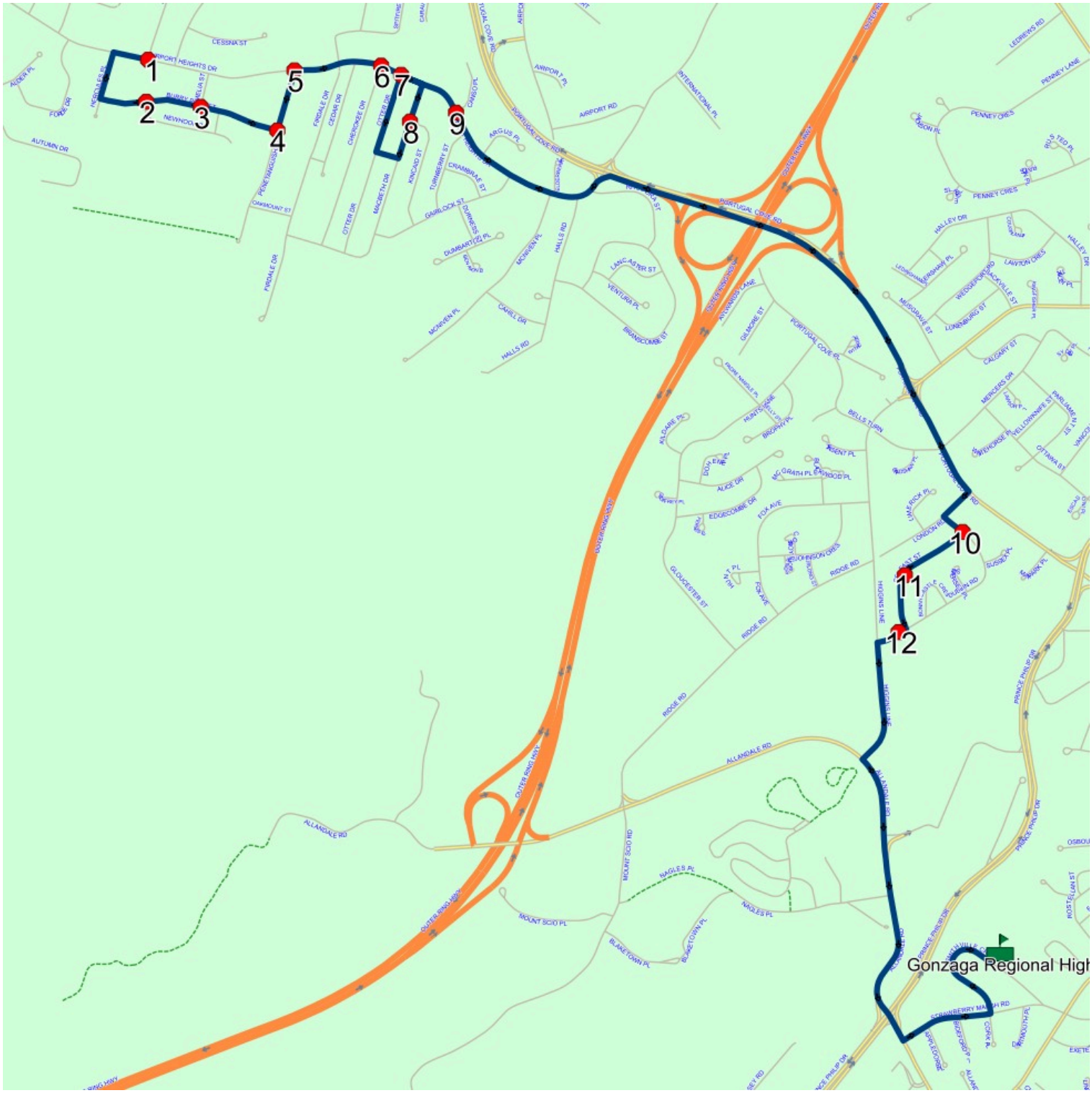

Route: 23-249-05 Run: 23-249-05B PM

Route: 23-249-05
Operator: Dave Gulliver Cabs Ltd.
Vehicle: 23-249-05
Description:
Schools: Gonzaga Regional High (336)

Run: 23-249-05B PM

Schools: Gonzaga Regional High

#	Arrival	Departure	Description
1	2:55 PM	3:15 PM	Gonzaga Regional High Driveway
2	3:20 PM		BELFAST ST; ST JOHNS & DUBLIN RD; ST JOHNS
3	3:21 PM	3:22 PM	16 BELFAST ST; ST JOHNS; A1B
4	3:22 PM	3:23 PM	#3 Dublin Rd
5	3:27 PM	3:28 PM	AIRPORT HEIGHTS DR; ST JOHNS & CANSO PL; ST JOHNS
6	3:29 PM	3:30 PM	MacBeth Drive @ Kincaid Street
7	3:31 PM		Airport Heights Drive @ Otter Drive
8	3:32 PM	3:33 PM	AIRPORT HEIGHTS DR & CHEROKEE DR
9	3:33 PM	3:34 PM	Penetanguishene Rd @ Airport Heights Dr
10	3:34 PM	3:35 PM	Burry Port St @ Penetanguishene Rd
11	3:35 PM	3:36 PM	BURRY PORT ST; ST JOHNS & AMELIA ST; ST JOHNS
12	3:36 PM	3:37 PM	BURRY PORT ST & NEWHOOK PL
13	3:38 PM	3:39 PM	AIRPORT HEIGHTS DR; ST JOHNS & MALKA DR; ST JOHNS

Route: 23-249-05 Run: 23-249-05B PM

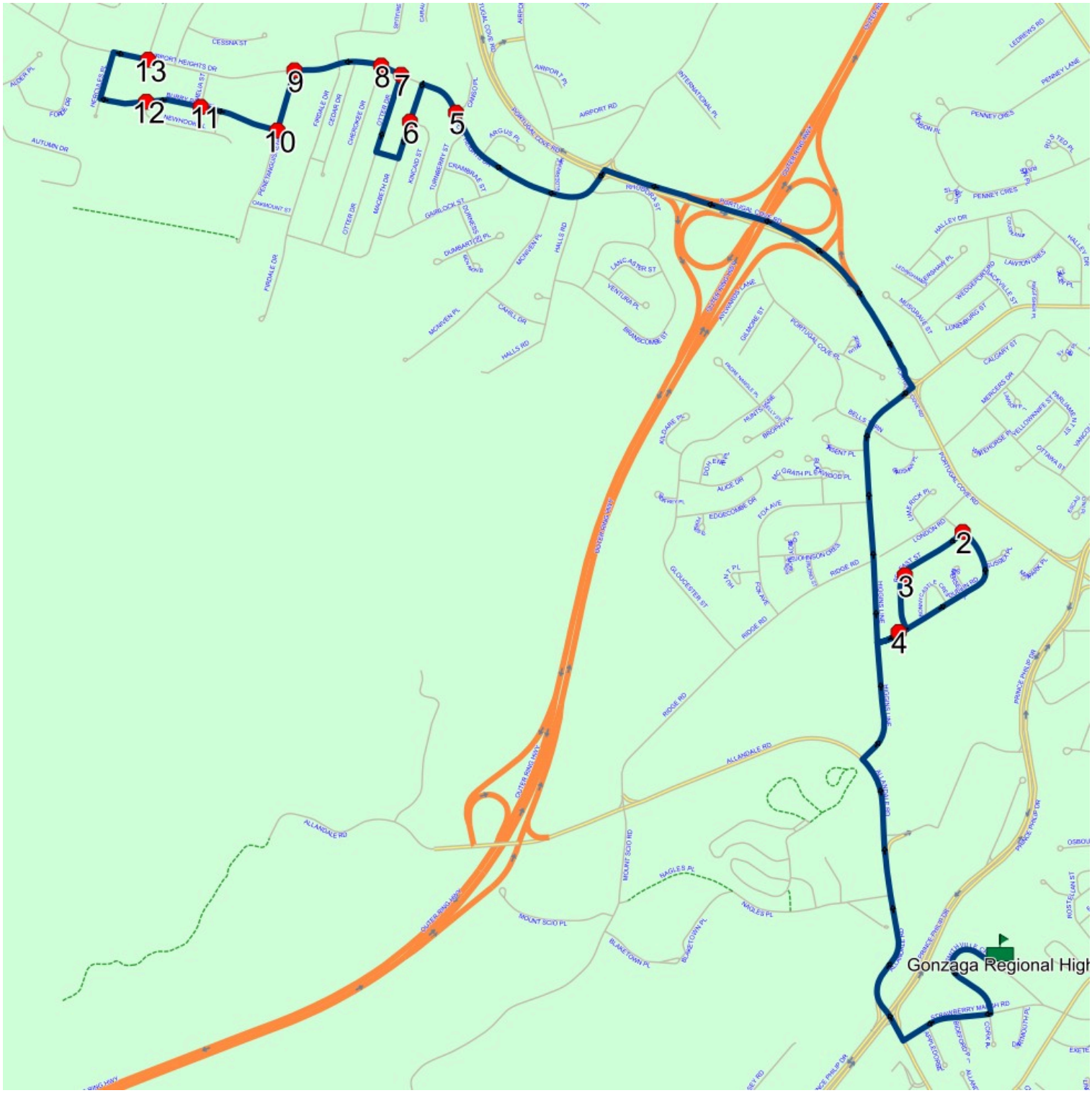

Route: 23-249-06 Run: 23-249-06B AM

Route: 23-249-06
Vehicle: 23-249-06
Description:
Schools: Gonzaga Regional High (336)
Operator: Dave Gulliver Cabs Ltd.

Run: 23-249-06B AM

Schools: Gonzaga Regional High

#	Arrival	Departure	Description
1		8:14 AM	EASTBOURNE CRES; ST JOHNS & ERROL PL; ST JOHNS
2		8:15 AM	EASTBOURNE CRES; ST JOHNS & BAVIDGE ST; ST JOHNS
3		8:16 AM	112 EASTBOURNE CRES; ST JOHNS; A1A
4		8:17 AM	DARCY ST; ST JOHNS & EASTBOURNE CRES; ST JOHNS
5		8:18 AM	Darcy St @ Bindon Pl
6	8:18 AM	8:19 AM	Bavidge St @ Darcy St
7	8:20 AM	8:21 AM	PADDY DOBBIN DR; ST JOHNS & BRIGHTON PL; ST JOHNS
8	8:21 AM	8:22 AM	PADDY DOBBIN DR; ST JOHNS & NORFOLK PL; ST JOHNS
9	8:23 AM	8:24 AM	#152 Highland Dr
10	8:24 AM	8:25 AM	103 HIGHLAND DR; ST JOHNS; A1A
11		8:25 AM	HIGHLAND DR; ST JOHNS & CONNEMARA PL; ST JOHNS
12	8:29 AM	8:30 AM	#22 Halley Dr
13		8:30 AM	#32 Halley Dr
14		8:31 AM	100 HALLEY DR; ST JOHNS; A1A
15	8:32 AM	8:33 AM	#1 Ledingham Pl
16		8:38 AM	111 ELIZABETH AVE; ST JOHNS; A1B
17	8:40 AM	8:43 AM	Gonzaga Regional High Driveway

Route: 23-249-06 Run: 23-249-06B AM

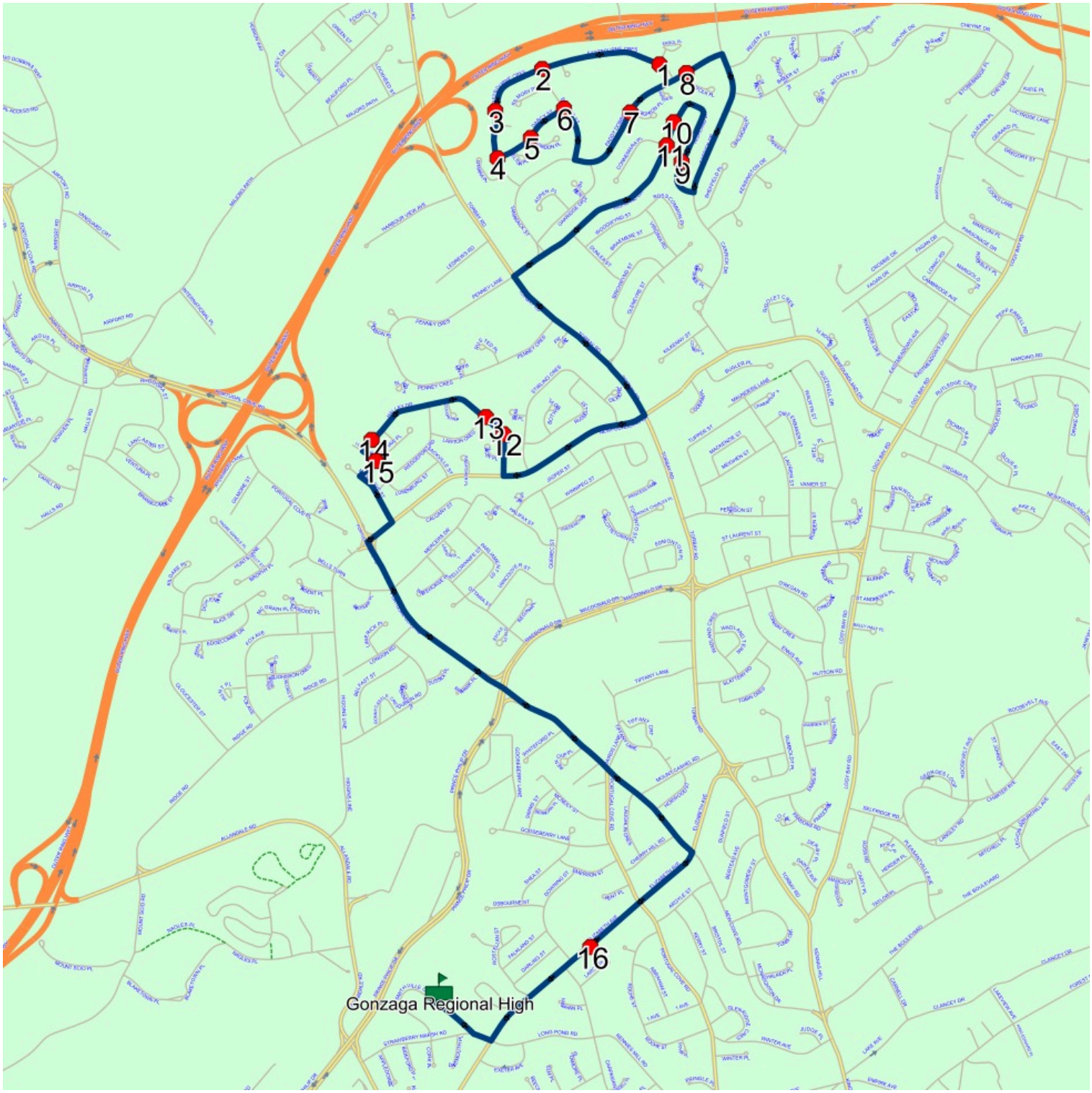

Route: 23-249-06 Run: 23-249-06B PM

Route: 23-249-06
Operator: Dave Gulliver Cabs Ltd.
Vehicle: 23-249-06
Description:
Schools: Gonzaga Regional High (336)

Run: 23-249-06B PM

Schools: Gonzaga Regional High

#	Arrival	Departure	Description
1	2:55 PM	3:15 PM	Gonzaga Regional High Driveway
2	3:17 PM	3:18 PM	111 ELIZABETH AVE; ST JOHNS; A1B
3	3:23 PM	3:24 PM	#1 Ledingham Pl
4	3:24 PM	3:25 PM	100 HALLEY DR; ST JOHNS; A1A
5	3:25 PM	3:26 PM	#32 Halley Dr
6	3:26 PM	3:27 PM	#22 Halley Dr
7	3:31 PM	3:32 PM	HIGHLAND DR; ST JOHNS & CONNEMARA PL; ST JOHNS
8	3:32 PM		103 HIGHLAND DR; ST JOHNS; A1A
9	3:33 PM	3:34 PM	#152 Highland Dr
10	3:36 PM		PADDY DOBBIN DR; ST JOHNS & NORFOLK PL; ST JOHNS
11	3:37 PM		PADDY DOBBIN DR; ST JOHNS & BRIGHTON PL; ST JOHNS
12	3:38 PM	3:39 PM	Bavidge St @ Darcy St
13	3:39 PM	3:40 PM	Darcy St @ Bindon Pl
14	3:40 PM	3:41 PM	DARCY ST; ST JOHNS & EASTBOURNE CRES; ST JOHNS
15	3:41 PM	3:42 PM	112 EASTBOURNE CRES; ST JOHNS; A1A
16	3:42 PM	3:43 PM	EASTBOURNE CRES; ST JOHNS & BAVIDGE ST; ST JOHNS
17	3:43 PM	3:44 PM	EASTBOURNE CRES; ST JOHNS & ERROL PL; ST JOHNS

Route: 23-249-06 Run: 23-249-06B PM

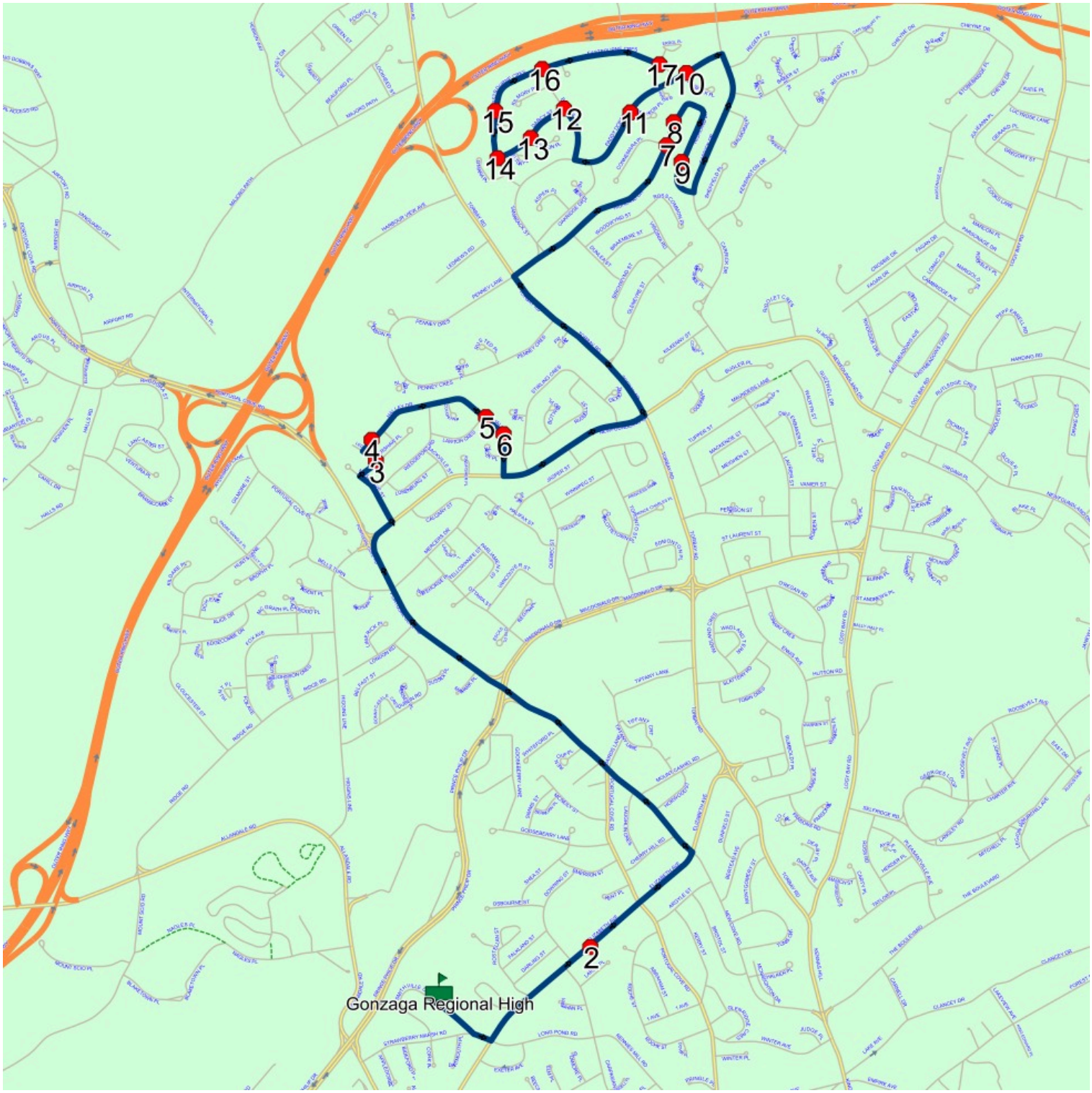

Route: 23-249-07 Run: 23-249-07B AM

Route: 23-249-07
Operator: Dave Gulliver Cabs Ltd.
Vehicle: 23-249-07
Description:
Schools: Gonzaga Regional High (336)

Run: 23-249-07B AM

Schools: Gonzaga Regional High

#	Arrival	Departure	Description
1	8:17 AM	8:18 AM	Torbay Rd @ Prim Pl
2	8:22 AM	8:23 AM	227 PORTUGAL COVE RD; ST JOHNS; A1B
3	8:24 AM	8:25 AM	Ottawa St @ Regina Pl
4		8:25 AM	Vancouver St @ Ottawa St
5	8:25 AM	8:26 AM	Ottawa St @ Parliament St
6	8:26 AM	8:27 AM	Ottaw St @ Mercers Dr
7	8:27 AM	8:28 AM	Mercers Dr @ Parliament St
8	8:28 AM	8:29 AM	Quebec St @ Halifax St
9		8:30 AM	JASPER ST; ST JOHNS & QUEBEC ST; ST JOHNS
10	8:30 AM	8:31 AM	JASPER ST; ST JOHNS & CHESHIRE ST; ST JOHNS
11	8:31 AM	8:32 AM	Tornoto St @ Jasper St
12	8:32 AM	8:33 AM	Toronto St @ Princess Anne Pl
13		8:33 AM	TORONTO ST; ST JOHNS & CHARLOTTETOWN PL; ST JOHNS
14		8:34 AM	Toronto St @ Edmonton Pl
15	8:40 AM	8:43 AM	Gonzaga Regional High Driveway

Route: 23-249-07 Run: 23-249-07B AM

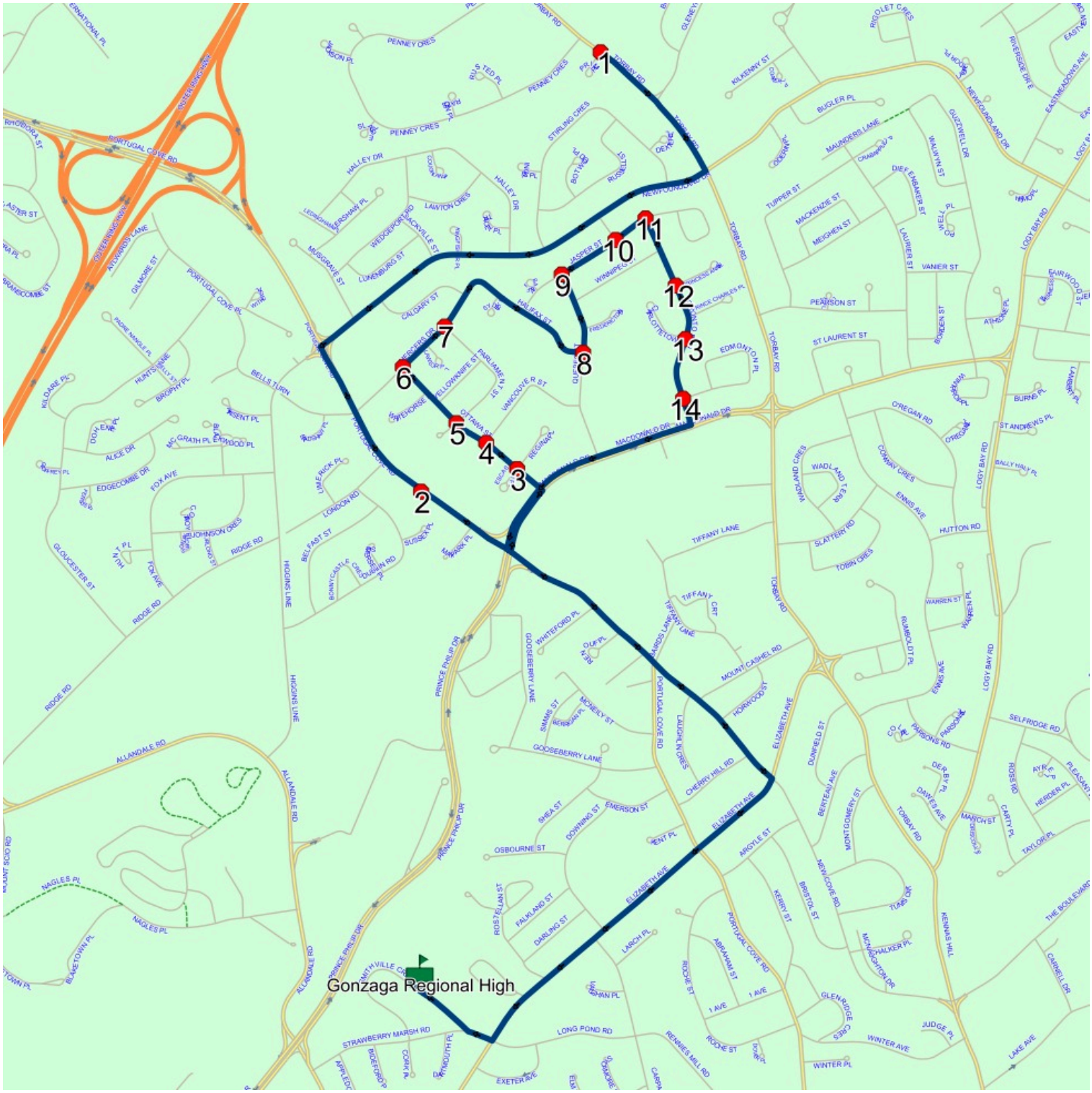

Route: 23-249-07 Run: 23-249-07B PM

Route: 23-249-07
Operator: Dave Gulliver Cabs Ltd.
Vehicle: 23-249-07
Description:
Schools: Gonzaga Regional High (336)

Run: 23-249-07B PM

Schools: Gonzaga Regional High

#	Arrival	Departure	Description
1	2:55 PM	3:15 PM	Gonzaga Regional High Driveway
2	3:20 PM	3:21 PM	227 PORTUGAL COVE RD; ST JOHNS; A1B
3	3:23 PM		Ottawa St @ Regina Pl
4	3:23 PM	3:24 PM	Vancouver St @ Ottawa St
5	3:24 PM	3:25 PM	Ottawa St @ Parliament St
6	3:25 PM	3:26 PM	Ottaw St @ Mercers Dr
7	3:26 PM	3:27 PM	Mercers Dr @ Parliament St
8	3:27 PM	3:28 PM	Quebec St @ Halifax St
9	3:29 PM		JASPER ST; ST JOHNS & QUEBEC ST; ST JOHNS
10	3:30 PM		JASPER ST; ST JOHNS & CHESHIRE ST; ST JOHNS
11	3:31 PM		Tornoto St @ Jasper St
12	3:32 PM		Toronto St @ Princess Anne Pl
13	3:32 PM	3:33 PM	TORONTO ST; ST JOHNS & CHARLOTTETOWN PL; ST JOHNS
14	3:33 PM	3:34 PM	Toronto St @ Edmonton Pl
15	3:40 PM	3:41 PM	Torbay Rd @ Prim Pl

Route: 23-249-07 Run: 23-249-07B PM

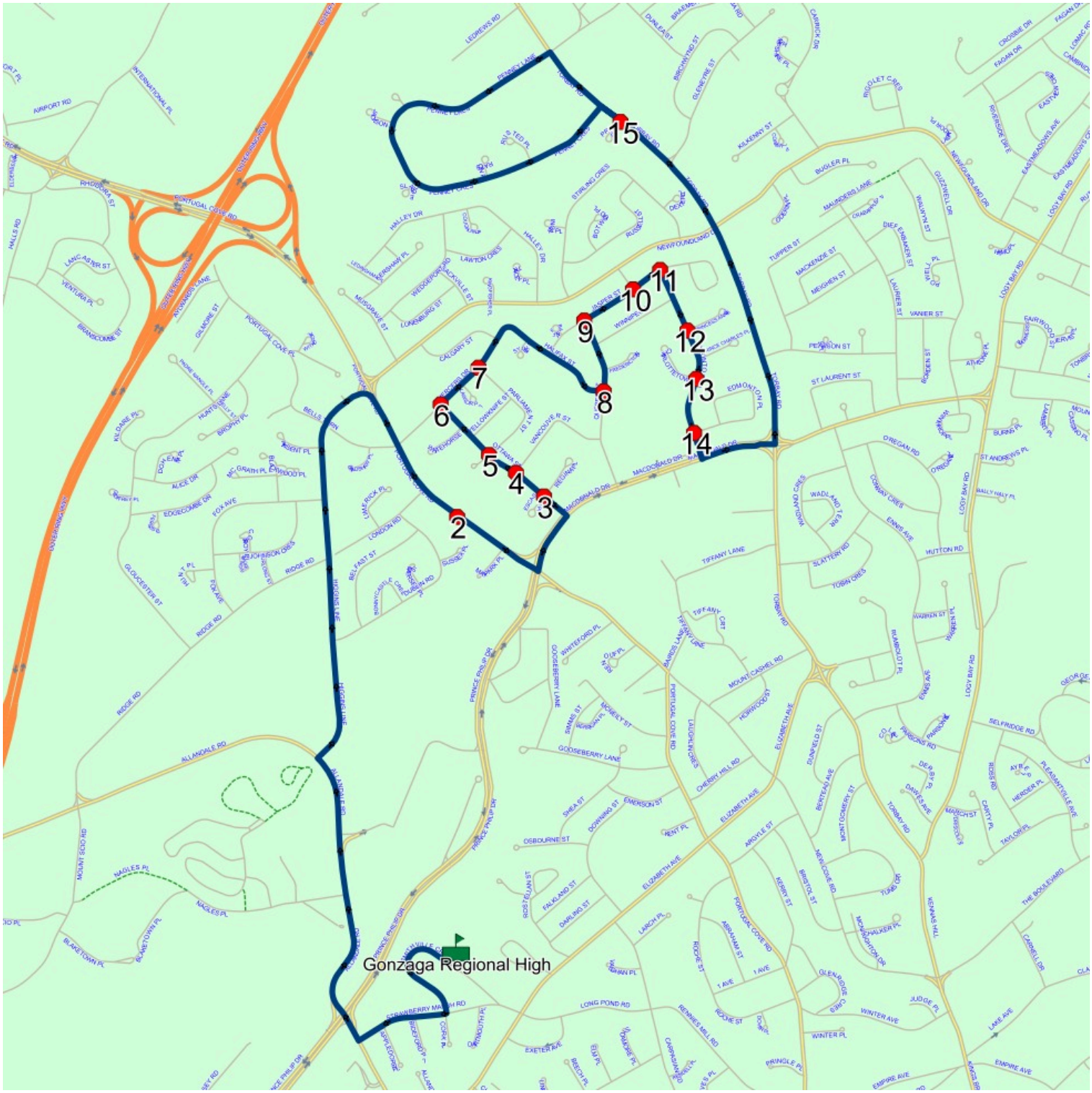

Route: 23-249-08 Run: 23-249-08B AM

Route: 23-249-08
Vehicle: 23-249-08
Description:
Schools: Gonzaga Regional High (336)

Operator: Dave Gulliver Cabs Ltd.

Run: 23-249-08B AM

Schools: Gonzaga Regional High

#	Arrival	Departure	Description
1		8:10 AM	GREEN ST MAILBOXES
2		8:12 AM	136 HUSSEY DR; ST JOHNS; A1A
3	8:12 AM	8:13 AM	HUSSEY DR; ST JOHNS & FOGWILL PL; ST JOHNS
4	8:15 AM	8:16 AM	36 BEAUFORD PL
5	8:19 AM	8:20 AM	PENNEY CRES; ST JOHNS & RAYSON PL; ST JOHNS
6	8:20 AM	8:21 AM	Penney Cres @ Jackson Pl
7		8:22 AM	1 PENNEY LANE; ST JOHNS; A1A
8	8:23 AM	8:24 AM	31 TAMARACK ST; ST JOHNS; A1A
9		8:25 AM	OAKRIDGE DR; ST JOHNS & HEATHER PL; ST JOHNS
10	8:25 AM	8:26 AM	Oakridge Dr @ Aspen Pl
11		8:27 AM	HIGHLAND DR; ST JOHNS & DUNLEA ST; ST JOHNS
12	8:28 AM	8:29 AM	18 WOODWYND ST; ST JOHNS; A1A
13	8:29 AM	8:30 AM	VIRGINIA RD; ST JOHNS & BRAEMERE ST; ST JOHNS
14		8:31 AM	19 GLENEYRE ST; ST JOHNS; A1A
15		8:36 AM	PORTUGAL COVE RD & WHITEFORD PL
16	8:40 AM	8:43 AM	Gonzaga Regional High Driveway

Route: 23-249-08 Run: 23-249-08B AM

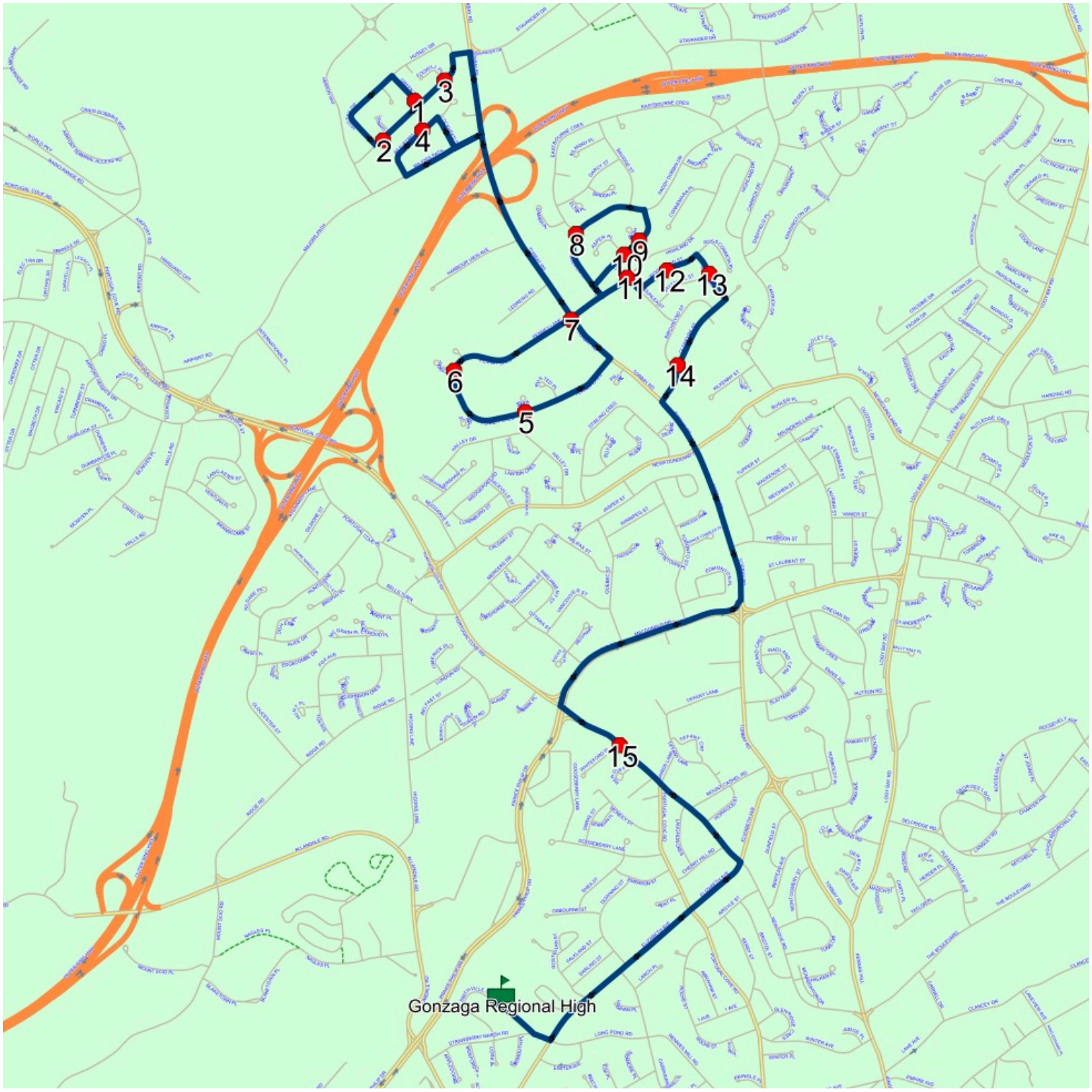

Route: 23-249-08 Run: 23-249-08B PM

Route: 23-249-08
Operator: Dave Gulliver Cabs Ltd.
Vehicle: 23-249-08
Description:
Schools: Gonzaga Regional High (336)

Run: 23-249-08B PM

Schools: Gonzaga Regional High

#	Arrival	Departure	Description
1	2:55 PM	3:15 PM	Gonzaga Regional High Driveway
2	3:19 PM	3:20 PM	170 PORTUGAL COVE RD - METROBUS STOP ACROSS FROM FIRE HALL
3	3:24 PM	3:25 PM	19 GLENEYRE ST; ST JOHNS; A1A
4	3:26 PM	3:27 PM	VIRGINIA RD; ST JOHNS & BRAEMERE ST; ST JOHNS
5	3:27 PM	3:28 PM	18 WOODWYND ST; ST JOHNS; A1A
6	3:28 PM	3:29 PM	HIGHLAND DR; ST JOHNS & DUNLEA ST; ST JOHNS
7	3:30 PM	3:31 PM	Oakridge Dr @ Aspen Pl
8	3:31 PM	3:32 PM	OAKRIDGE DR; ST JOHNS & HEATHER PL; ST JOHNS
9	3:33 PM		31 TAMARACK ST; ST JOHNS; A1A
10	3:36 PM		PENNEY CRES; ST JOHNS & RAYSON PL; ST JOHNS
11	3:37 PM		Penney Cres @ Jackson Pl
12	3:38 PM	3:39 PM	1 PENNEY LANE; ST JOHNS; A1A
13	3:42 PM	3:43 PM	36 BEAUFORD PL
14	3:46 PM		HUSSEY DR; ST JOHNS & FOGWILL PL; ST JOHNS
15	3:47 PM		136 HUSSEY DR; ST JOHNS; A1A
16	3:49 PM		GREEN ST MAILBOXES

Route: 23-249-08 Run: 23-249-08B PM

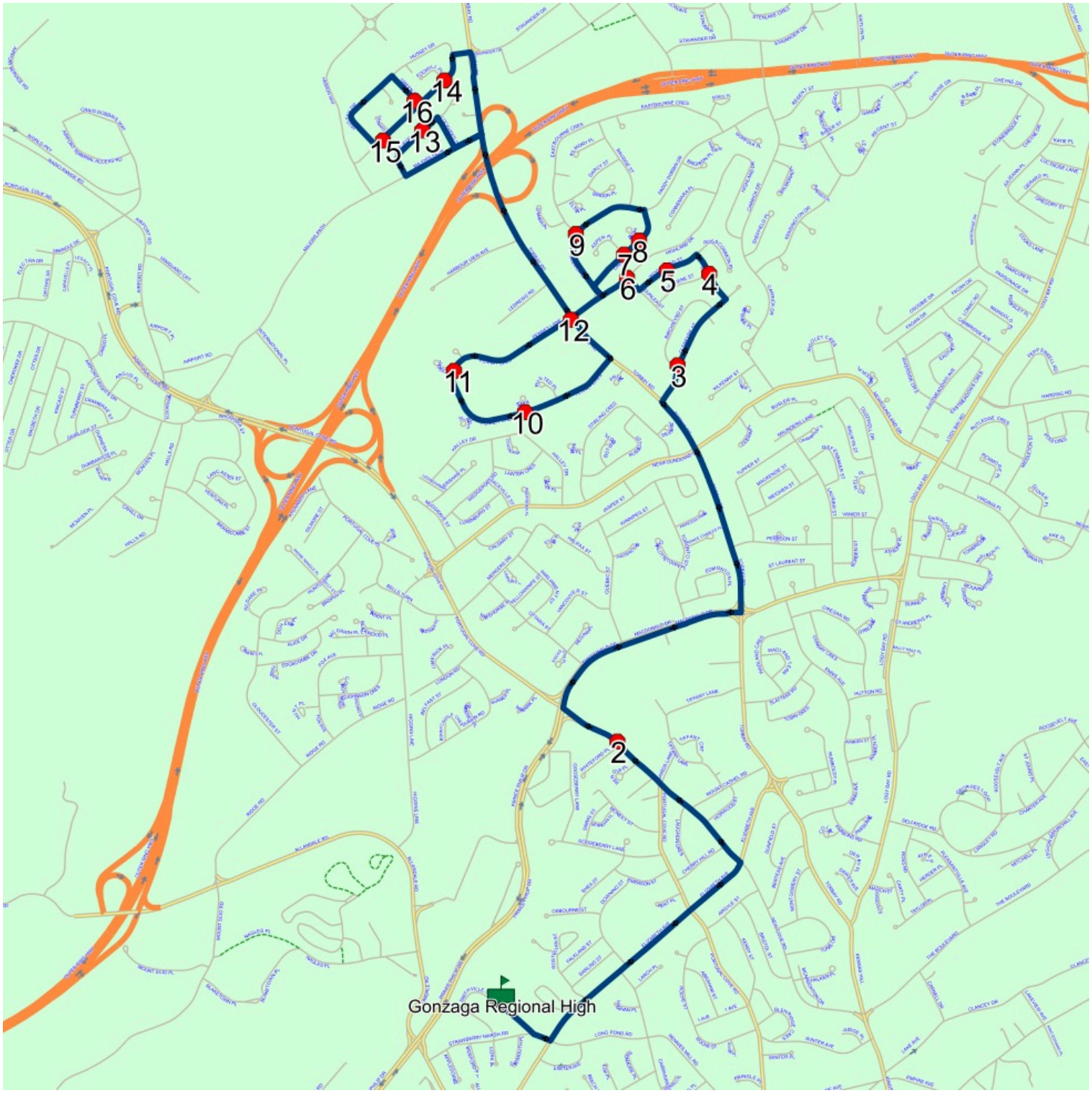

Route: 23-249-09 Run: 23-249-09B AM

Route: 23-249-09
Vehicle: 23-249-09
Description:
Schools: Gonzaga Regional High (336)

Operator: Dave Gulliver Cabs Ltd.

Run: 23-249-09B AM

Schools: Gonzaga Regional High

#	Arrival	Departure	Description
1		8:11 AM	AIRPORT RD; ST JOHNS & AIRPORT PL; ST JOHNS
2	8:13 AM	8:14 AM	103 RADIO RANGE RD; ST JOHNS; A1A
3	8:18 AM	8:19 AM	60 NAVAJO PL; ST JOHNS; A1A
4		8:20 AM	Viscount Street @ Piper Street
5		8:21 AM	Viscount Street @ Malka Drive
6		8:22 AM	VISCOUNT ST; ST JOHNS & FALCON PL; ST JOHNS
7	8:22 AM	8:23 AM	VISCOUNT ST; ST JOHNS & CESSNA ST; ST JOHNS
8		8:24 AM	Airport Heights Drive @ Savannah Park Drive
9		8:25 AM	51 SAVANNAH PARK DR; ST JOHNS; A1A
10	8:26 AM	8:27 AM	Airport Heights Drive @ Galaxy Crescent
11		8:29 AM	21 ALDER PL; ST JOHNS; A1A
12		8:30 AM	#24 Forde Dr
13		8:35 AM	PORTUGAL COVE RD; ST JOHNS & BELLS TURN; ST JOHNS
14	8:40 AM	8:43 AM	Gonzaga Regional High Driveway

Route: 23-249-09 Run: 23-249-09B AM

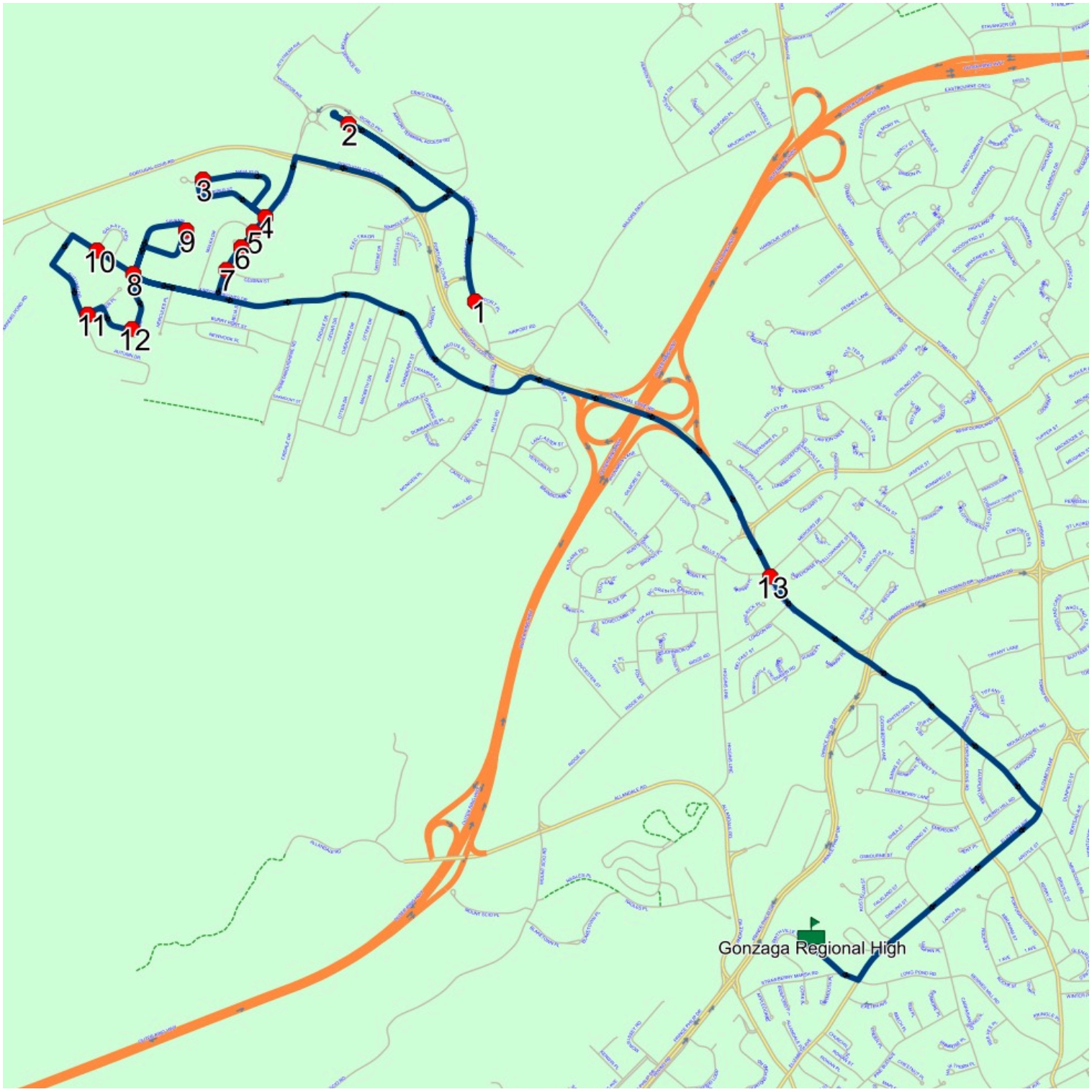

Route: 23-249-09 Run: 23-249-09B PM

Route: 23-249-09
Vehicle: 23-249-09
Description:
Schools: Gonzaga Regional High (336)

Operator: Dave Gulliver Cabs Ltd.

Run: 23-249-09B PM

Schools: Gonzaga Regional High

#	Arrival	Departure	Description
1	2:55 PM	3:15 PM	Gonzaga Regional High Driveway
2	3:20 PM	3:21 PM	PORTUGAL COVE RD; ST JOHNS & BELLS TURN; ST JOHNS
3	3:29 PM		Airport Heights Drive @ Savannah Park Drive
4	3:30 PM	3:31 PM	51 SAVANNAH PARK DR; ST JOHNS; A1A
5	3:32 PM		Airport Heights Drive @ Galaxy Crescent
6	3:35 PM		21 ALDER PL; ST JOHNS; A1A
7	3:36 PM		#24 Forde Dr
8	3:38 PM	3:39 PM	VISCOUNT ST; ST JOHNS & CESSNA ST; ST JOHNS
9	3:39 PM		VISCOUNT ST; ST JOHNS & FALCON PL; ST JOHNS
10	3:39 PM	3:40 PM	Viscount Street @ Malka Drive
11	3:40 PM	3:41 PM	Viscount Street @ Piper Street
12	3:42 PM	3:43 PM	60 NAVAJO PL; ST JOHNS; A1A
13	3:48 PM		103 RADIO RANGE RD; ST JOHNS; A1A
14	3:50 PM	3:51 PM	AIRPORT RD; ST JOHNS & AIRPORT PL; ST JOHNS

Route: 23-249-09 Run: 23-249-09B PM

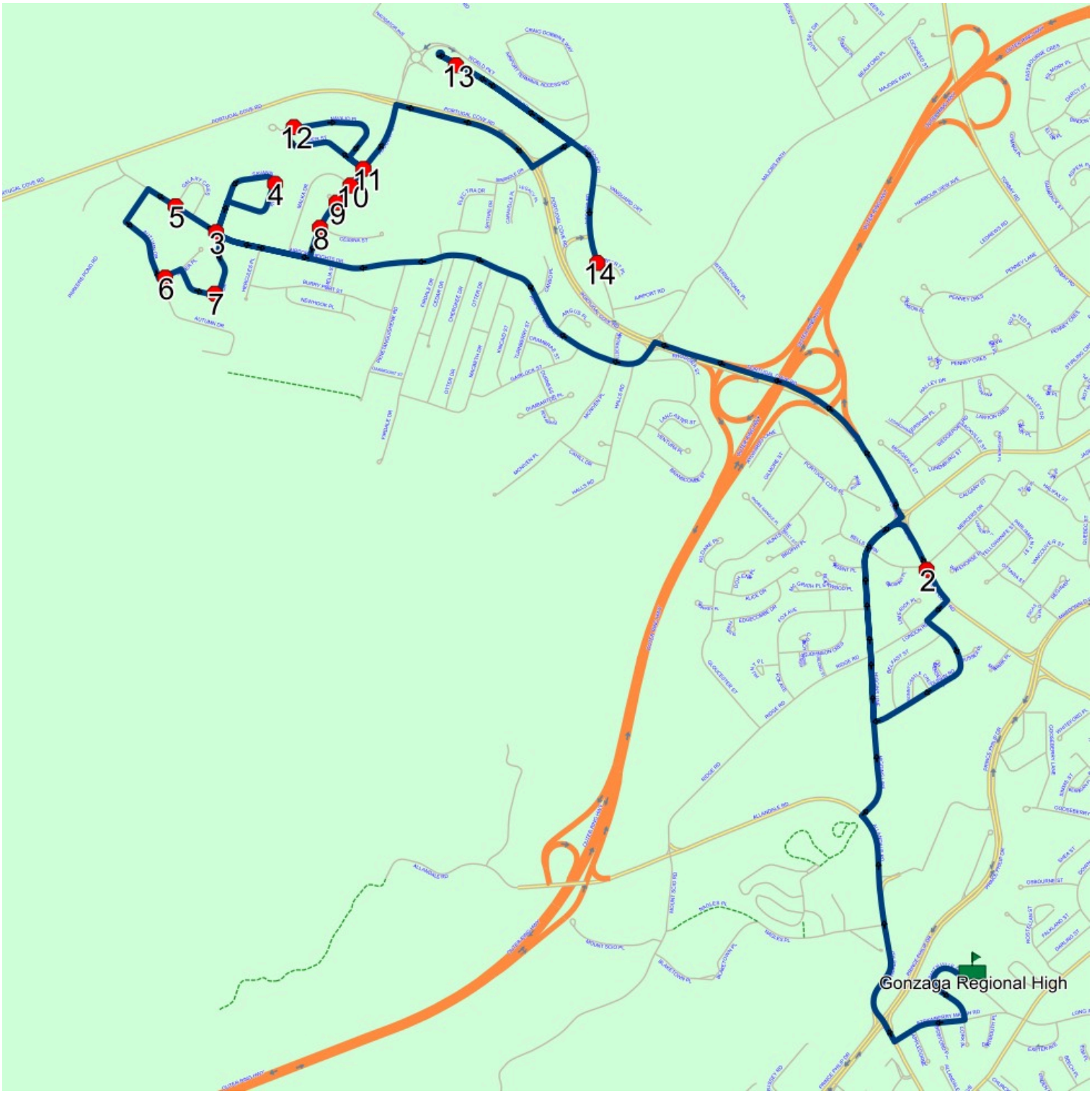

Route: 23-249-10 Run: 23-249-10 AM

Route: 23-249-10
Operator: Dave Gulliver Cabs Ltd.
Vehicle: 23-249-10
Description:
Schools: Gonzaga Regional High (336)

Run: 23-249-10 AM

Schools: Gonzaga Regional High

#	Arrival	Departure	Description
1	8:04 AM	8:05 AM	Fox Ave @ Blackwood Pl
2		8:10 AM	TORBAY RD & ENNIS AVE; ST JOHNS
3	8:11 AM	8:12 AM	Elizabeth Ave @ Rumboldt Pl
4		8:12 AM	Rumboldt Pl @ O'Grady St
5	8:15 AM	8:16 AM	ROCHE ST; ST JOHNS & ALDERDICE PL; ST JOHNS
6		8:17 AM	17 PORTUGAL COVE RD; ST JOHNS; A1B
7	8:19 AM	8:20 AM	CARPASIAN RD; ST JOHNS & HAWTHORN PL; ST JOHNS
8	8:22 AM	8:23 AM	POPLAR AVE; ST JOHNS & STONEYHOUSE ST; ST JOHNS
9		8:24 AM	PINE BUD AVE; ST JOHNS & LINDEN PL; ST JOHNS
10		8:25 AM	11 PINE BUD AVE; ST JOHNS; A1B
11	8:26 AM	8:27 AM	LARCH PL; ST JOHNS & CARPASIAN RD; ST JOHNS
12		8:29 AM	OSBOURNE ST; ST JOHNS & SHEA ST; ST JOHNS
13	8:31 AM	8:32 AM	FALKLAND ST; ST JOHNS & ROSTELLAN ST; ST JOHNS
14		8:34 AM	LONG POND RD; ST JOHNS & EXETER AVE; ST JOHNS
15		8:36 AM	ELIZABETH AVE; ST JOHNS & ALLANDALE PL; ST JOHNS
16		8:38 AM	STRAWBERRY MARSH RD; ST JOHNS & BIDEFORD PL; ST JOHNS
17		8:39 AM	STRAWBERRY MARSH RD; ST JOHNS & DARTMOUTH PL; ST JOHNS
18	8:40 AM	8:43 AM	Gonzaga Regional High Driveway

Route: 23-249-10 Run: 23-249-10 AM

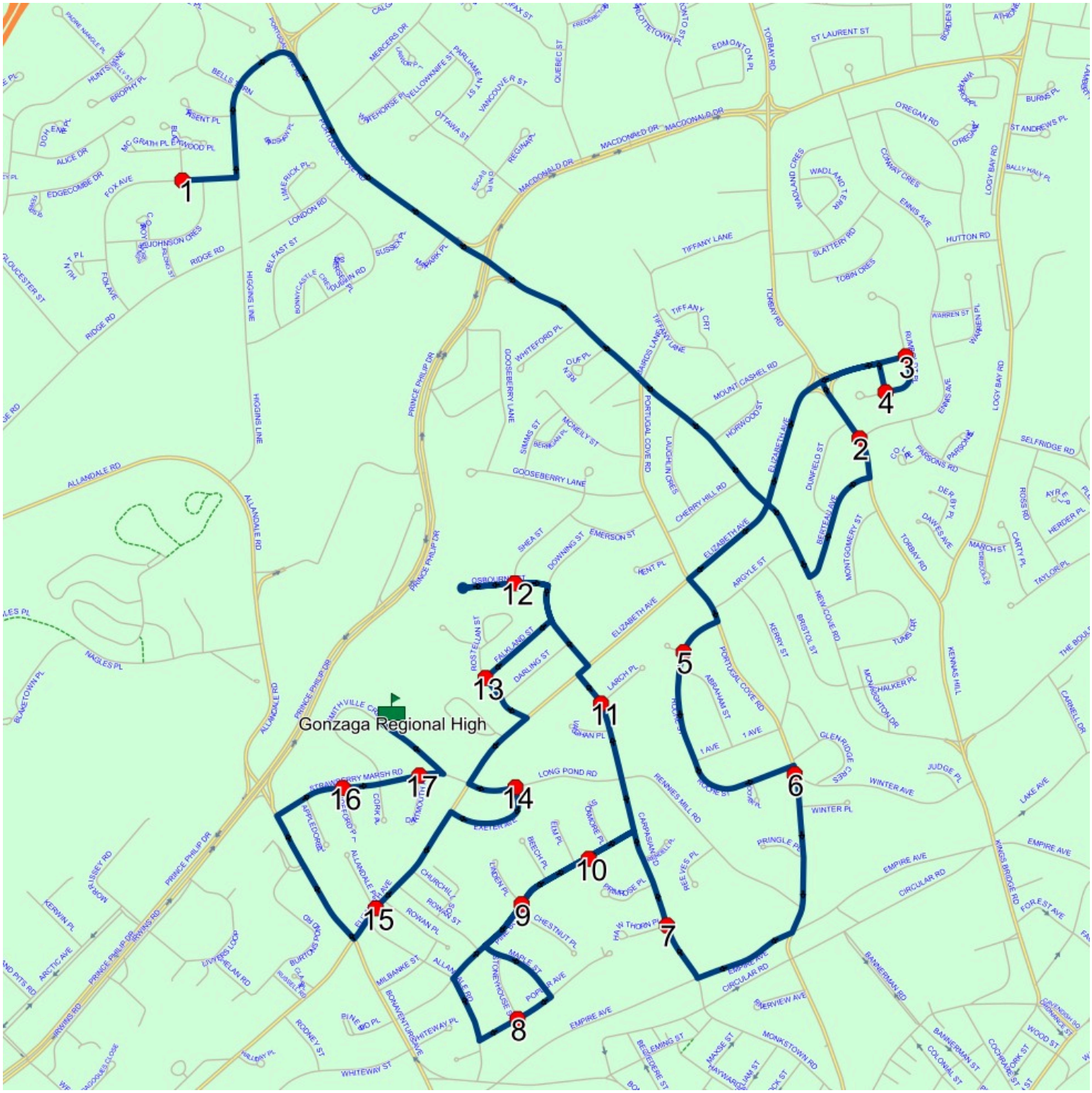

Route: 23-249-10 Run: 23-249-10 PM

Route: 23-249-10
Operator: Dave Gulliver Cabs Ltd.
Vehicle: 23-249-10
Description:
Schools: Gonzaga Regional High (336)

Run: 23-249-10 PM

Schools: Gonzaga Regional High

#	Arrival	Departure	Description
1	2:55 PM	3:15 PM	Gonzaga Regional High Driveway
2	3:16 PM		STRAWBERRY MARSH RD; ST JOHNS & DARTMOUTH PL; ST JOHNS
3	3:16 PM	3:17 PM	STRAWBERRY MARSH RD; ST JOHNS & BIDEFORD PL; ST JOHNS
4	3:19 PM	3:20 PM	ELIZABETH AVE; ST JOHNS & ALLANDALE PL; ST JOHNS
5	3:21 PM		LONG POND RD; ST JOHNS & EXETER AVE; ST JOHNS
6	3:24 PM		17 PORTUGAL COVE RD; ST JOHNS; A1B
7	3:26 PM		ROCHE ST; ST JOHNS & ALDERDICE PL; ST JOHNS
8	3:29 PM	3:30 PM	OSBOURNE ST; ST JOHNS & SHEA ST; ST JOHNS
9	3:31 PM	3:32 PM	FALKLAND ST; ST JOHNS & ROSTELLAN ST; ST JOHNS
10	3:35 PM		11 PINE BUD AVE; ST JOHNS; A1B
11	3:36 PM		PINE BUD AVE; ST JOHNS & LINDEN PL; ST JOHNS
12	3:37 PM	3:38 PM	POPLAR AVE; ST JOHNS & STONEYHOUSE ST; ST JOHNS
13	3:41 PM	3:42 PM	CARPASIAN RD; ST JOHNS & HAWTHORN PL; ST JOHNS
14	3:43 PM	3:44 PM	LARCH PL; ST JOHNS & CARPASIAN RD; ST JOHNS
15	3:47 PM	3:48 PM	TORBAY RD & ENNIS AVE; ST JOHNS
16	3:49 PM		Rumboldt Pl @ O'Grady St
17	3:50 PM	3:51 PM	Elizabeth Ave @ Rumboldt Pl
18	3:56 PM	3:57 PM	Fox Ave @ Blackwood Pl

Route: 23-249-10 Run: 23-249-10 PM

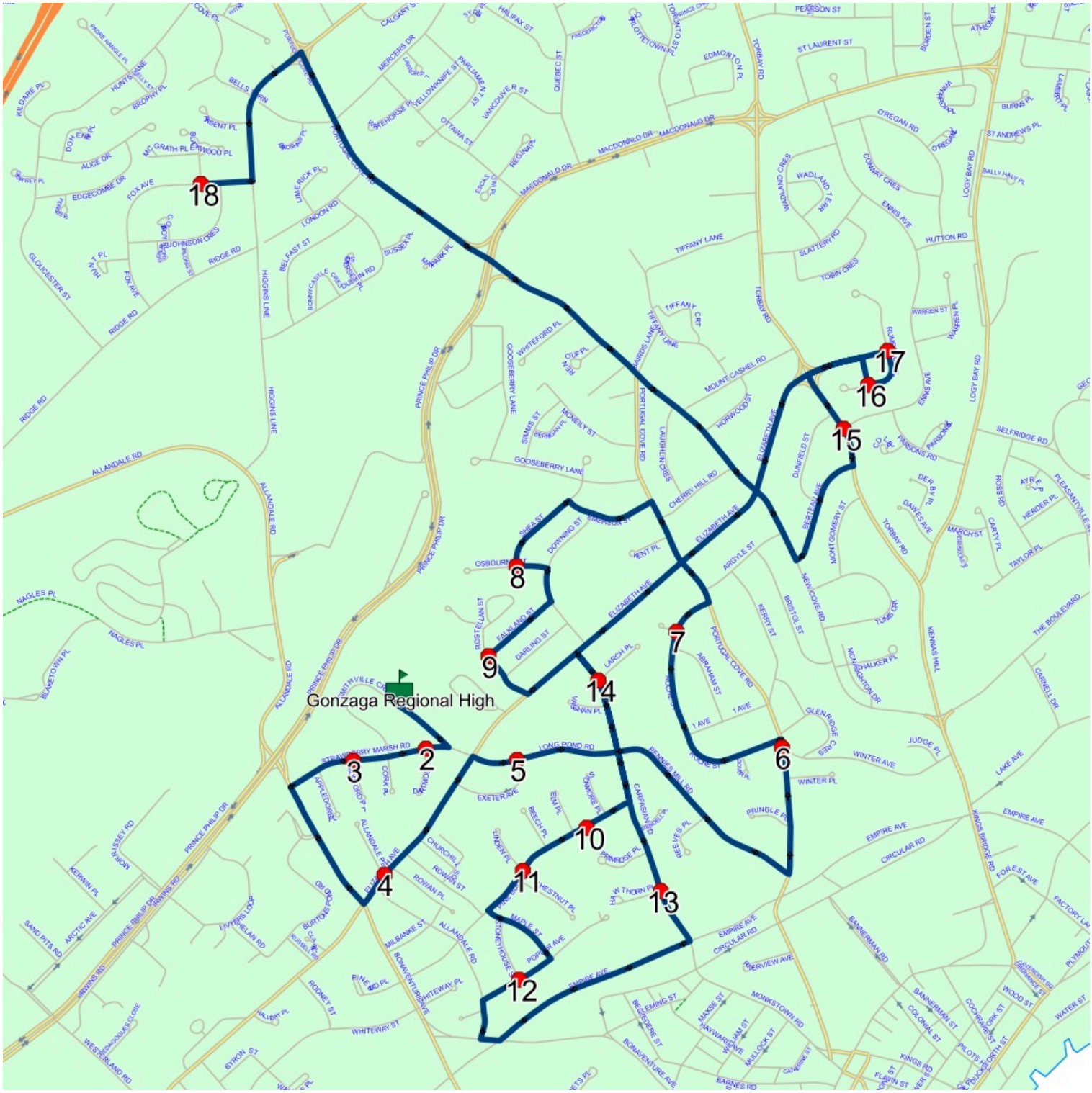

Route: 23-249-11 Run: 23-249-11 AM

Route: 23-249-11
Operator: Dave Gulliver Cabs Ltd.
Vehicle: 23-249-11
Description:
Schools: Gonzaga Regional High (336)

Run: 23-249-11 AM

Schools: Gonzaga Regional High

#	Arrival	Departure	Description
1		7:57 AM	CADIGANS RD; LOGY BAY-MIDDLE COVE-OUTER COVE & O'BRIEN PL; LOGY BAY-MIDDLE COVE-OUTER COVE
2		7:59 AM	Logy Bay Rd @ Devereaux Lane
3	7:59 AM	8:00 AM	LOGY BAY RD & SAVAGE CREEK RD; LOGY BAY-MIDDLE COVE-OUTER COVE
4		8:02 AM	LOWER RD; LOGY BAY-MIDDLE COVE-OUTER COVE & HICKEYS LANE; LOGY BAY-MIDDLE COVE-OUTER COVE
5	8:02 AM	8:03 AM	LOWER RD & BARNES RD
6	8:03 AM	8:04 AM	MARINE DR & DORANS LANE
7		8:06 AM	446 MARINE DR
8		8:08 AM	RED CLIFF RD & ROMANS DRUNG
9	8:08 AM	8:09 AM	Red Cliff Rd @ Ivys Way
10	8:12 AM	8:13 AM	386 MARINE DR; LOGY BAY-MIDDLE COVE-OUTER COVE; A1K
11		8:14 AM	340 MARINE DR; LOGY BAY-MIDDLE COVE-OUTER COVE; A1K
12	8:15 AM	8:16 AM	285 MARINE DR; LOGY BAY-MIDDLE COVE-OUTER COVE; A1K
13	8:16 AM	8:17 AM	219 MARINE DR
14		8:18 AM	100 MARINE DR
15		8:20 AM	LOGY BAY RD & JENNYS WAY; LOGY BAY-MIDDLE COVE-OUTER COVE
16		8:23 AM	ASHKAY DR & SKIPS PL
17	8:29 AM	8:30 AM	FAIRWOOD ST & MOUNTBATTEN DR
18		8:31 AM	MOUNTBATTEN DR; ST JOHNS & LAMBERT PL; ST JOHNS
19	8:36 AM	8:37 AM	PORTUGAL COVE RD & MCNEILY ST
20	8:40 AM	8:42 AM	Gonzaga Regional High Driveway

Route: 23-249-11 Run: 23-249-11 AM

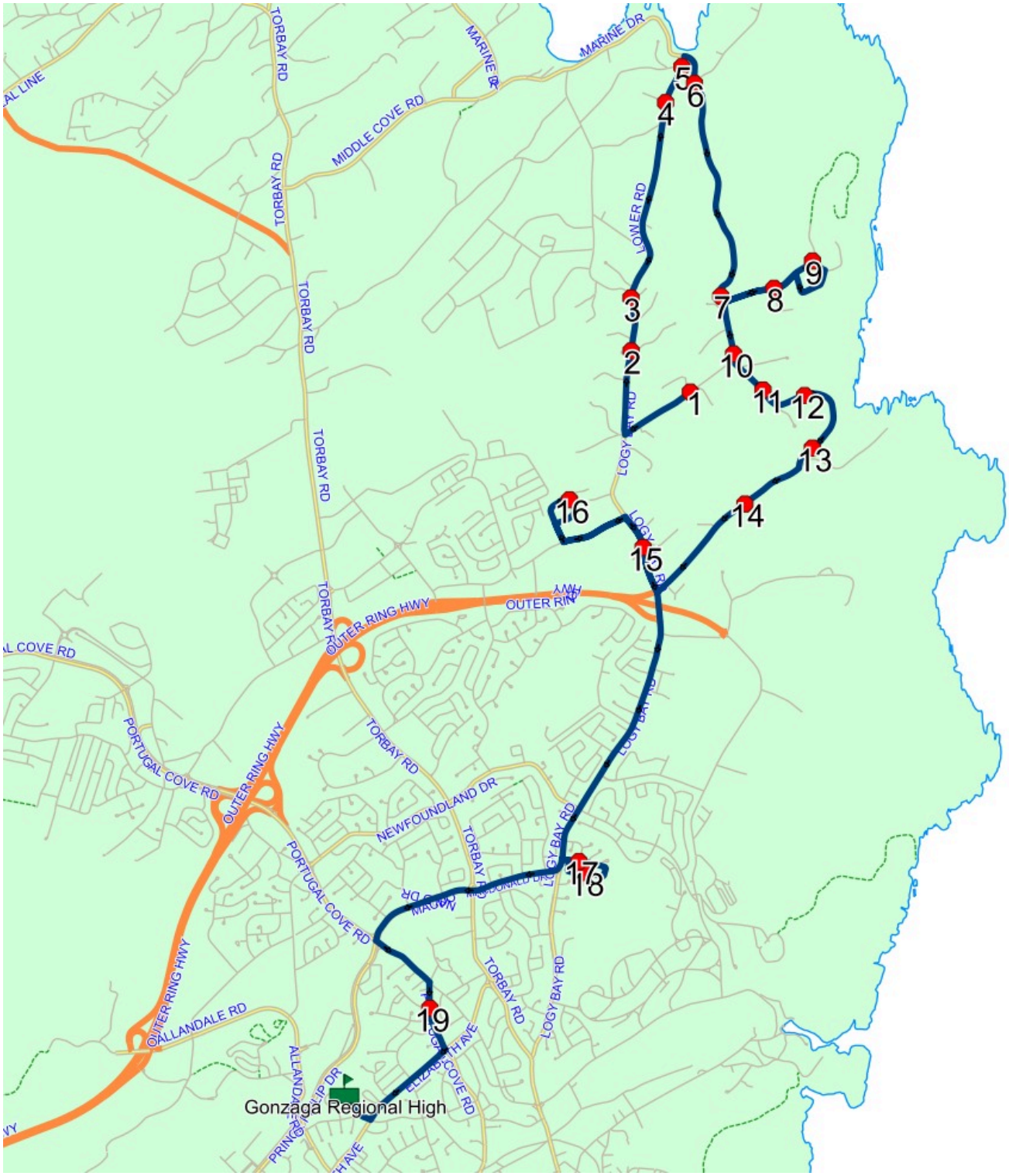

Route: 23-249-11 Run: 23-249-11 PM

Route: 23-249-11
Operator: Dave Gulliver Cabs Ltd.
Vehicle: 23-249-11
Description:
Schools: Gonzaga Regional High (336)

Run: 23-249-11 PM

Schools: Gonzaga Regional High

#	Arrival	Departure	Description
1	2:55 PM	3:15 PM	Gonzaga Regional High Driveway
2	3:19 PM		PORTUGAL COVE RD & MCNEILY ST
3	3:24 PM	3:25 PM	MOUNTBATTEN DR; ST JOHNS & LAMBERT PL; ST JOHNS
4	3:26 PM		FAIRWOOD ST & MOUNTBATTEN DR
5	3:30 PM		LOGY BAY RD & JENNYS WAY; LOGY BAY-MIDDLE COVE-OUTER COVE
6	3:33 PM		ASHKAY DR & SKIPS PL
7	3:38 PM		100 MARINE DR
8	3:40 PM		219 MARINE DR
9	3:41 PM		285 MARINE DR; LOGY BAY-MIDDLE COVE-OUTER COVE; A1K
10	3:42 PM	3:43 PM	340 MARINE DR; LOGY BAY-MIDDLE COVE-OUTER COVE; A1K
11	3:43 PM	3:44 PM	386 MARINE DR; LOGY BAY-MIDDLE COVE-OUTER COVE; A1K
12	3:46 PM		Red Cliff Rd @ Ivys Way
13	3:48 PM	3:49 PM	RED CLIFF RD & ROMANS DRUNG
14	3:50 PM		446 MARINE DR
15	3:52 PM	3:53 PM	MARINE DR & DORANS LANE
16	3:54 PM		LOWER RD & BARNES RD
17	3:55 PM		LOWER RD; LOGY BAY-MIDDLE COVE-OUTER COVE & HICKEYS LANE; LOGY BAY-MIDDLE COVE-OUTER COVE
18	3:57 PM	3:58 PM	LOGY BAY RD & SAVAGE CREEK RD; LOGY BAY-MIDDLE COVE-OUTER COVE
19	3:58 PM	3:59 PM	Logy Bay Rd @ Devereaux Lane
20	4:01 PM		CADIGANS RD; LOGY BAY-MIDDLE COVE-OUTER COVE & O'BRIEN PL; LOGY BAY-MIDDLE COVE-OUTER COVE

Route: 23-249-11 Run: 23-249-11 PM

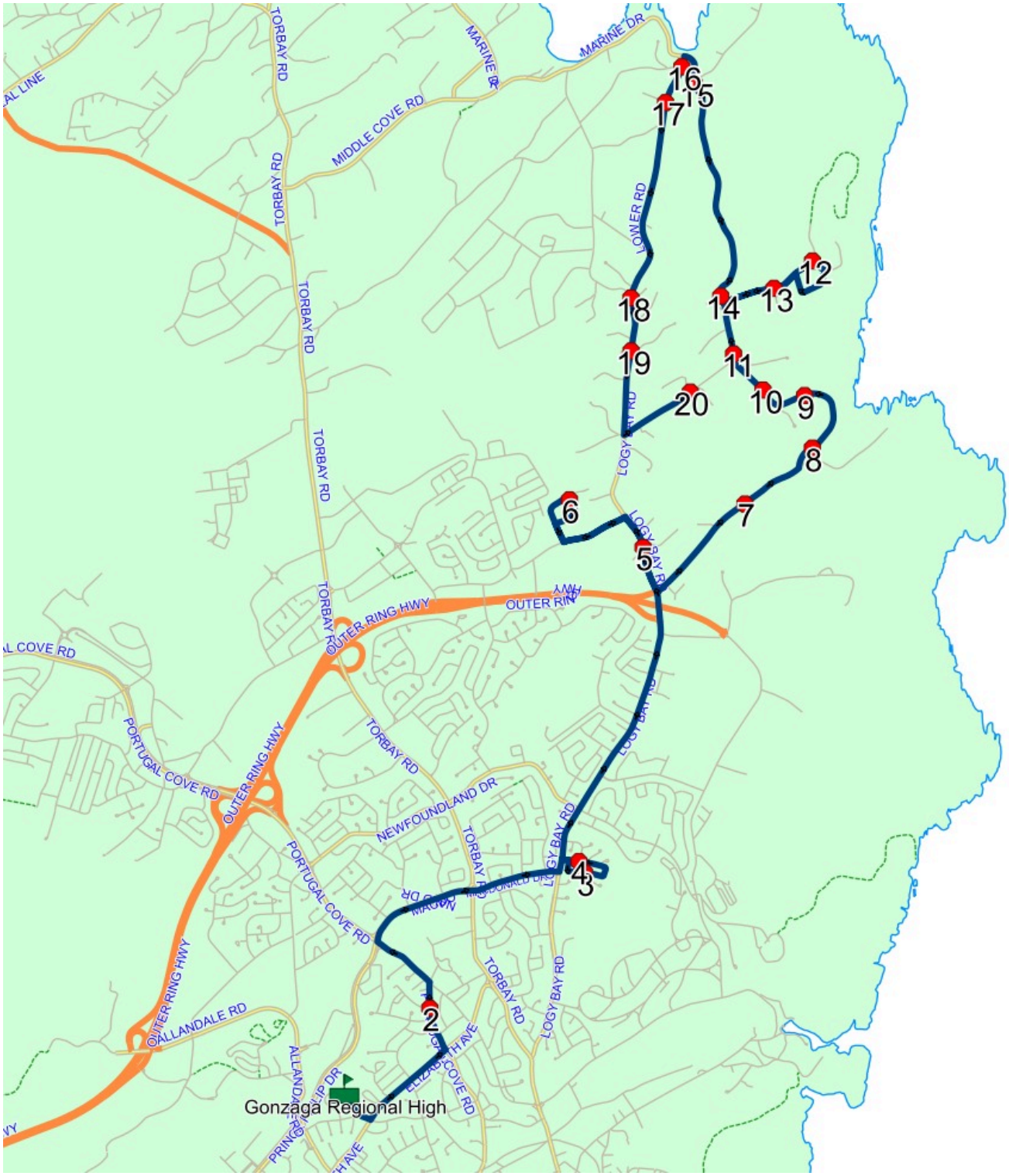

Route: 23-249-12 Run: 23-249-12 AM

Route: 23-249-12
Operator: Dave Gulliver Cabs Ltd.
Vehicle: 23-249-12
Description:
Schools: Gonzaga Regional High (336)

Run: 23-249-12 AM

Schools: Gonzaga Regional High

#	Arrival	Departure	Description	
1	7:50 AM	7:51 AM	868 MARINE DR; LOGY BAY-MIDDLE COVE-OUTER COVE; A1K	Effective: 2026-10-28
2		7:52 AM	16 NAGEIRA CRES; LOGY BAY-MIDDLE COVE-OUTER COVE; A1K	Effective: 2026-10-28
3	7:52 AM	7:53 AM	Middle Cove Rd @ Nageira Cres	Effective: 2026-10-28
4	7:53 AM	7:54 AM	101 MIDDLE COVE RD; LOGY BAY-MIDDLE COVE-OUTER COVE; A1K	Effective: 2026-10-28
5	7:54 AM	7:55 AM	126 MIDDLE COVE RD; LOGY BAY-MIDDLE COVE-OUTER COVE; A1K	Effective: 2026-10-28
6		7:56 AM	MIDDLE COVE RD & WAVERLEY PL	Effective: 2026-10-28
7		7:59 AM	Roblin Pl @ Kellys Lane	Effective: 2026-10-28
8	8:00 AM	8:01 AM	50 ROBLIN PL; TORBAY; A1K	Effective: 2026-10-28
9		8:02 AM	26 PULPIT ROCK RD; TORBAY; A1K	Effective: 2026-10-28
10		8:03 AM	907 TORBAY RD; TORBAY; A1K	Effective: 2026-10-28
11		8:06 AM	884 TORBAY RD; TORBAY; A1K	Effective: 2026-10-28
12	8:07 AM	8:08 AM	PINE LINE & BLACKBERRY CRES; TORBAY	Effective: 2026-10-28
13	8:09 AM	8:10 AM	Pine Line @ Pine River Rd	Effective: 2026-10-28
14		8:10 AM	109 PINE LINE; LOGY BAY-MIDDLE COVE-OUTER COVE; A1K	Effective: 2026-10-28
15		8:11 AM	PINE LINE & OLD PINE LINE; LOGY BAY-MIDDLE COVE-OUTER COVE	Effective: 2026-10-28
16	8:11 AM	8:12 AM	PINE LINE & SANDALWOOD DR	Effective: 2026-10-28
17		8:13 AM	SANDALWOOD DR & KILLICK DR	Effective: 2026-10-28
18		8:14 AM	MIDDLE LEDGE DR & KILLICK DR; LOGY BAY-MIDDLE COVE-OUTER COVE	Effective: 2026-10-28
19		8:15 AM	KILLICK DR & VENTRY RD; LOGY BAY-MIDDLE COVE-OUTER COVE	Effective: 2026-10-28
20		8:16 AM	ST FRANCIS RD & TANTAM PL; LOGY BAY-MIDDLE COVE-OUTER COVE	Effective: 2026-10-28
21		8:18 AM	CLOYNE DR & FERNS PL; LOGY BAY-MIDDLE COVE-OUTER COVE	Effective: 2026-10-28
22		8:19 AM	MIDDLE LEDGE DR & VENTRY RD; LOGY BAY-MIDDLE COVE-OUTER COVE	Effective: 2026-10-28

Route: 23-249-12 Run: 23-249-12 AM

23	8:20 AM	8:21 AM	MIDDLE LEDGE DR & THE OLD BOG RD; LOGY BAY-MIDDLE COVE-OUTER COVE	Effective: 2026-10-28
24	8:24 AM	8:25 AM	OUTER COVE RD & O'ROURKES LANE; LOGY BAY-MIDDLE COVE-OUTER COVE	Effective: 2026-10-28
25	8:25 AM	8:26 AM	OUTER COVE RD & O'NEILLS RD; LOGY BAY-MIDDLE COVE-OUTER COVE	Effective: 2026-10-28
26		8:26 AM	OUTER COVE RD; LOGY BAY-MIDDLE COVE-OUTER COVE & BIG MEADOW DR; LOGY BAY-MIDDLE COVE-OUTER COVE	Effective: 2026-10-28
27	8:26 AM	8:27 AM	OUTER COVE RD & ST FRANCIS RD; LOGY BAY-MIDDLE COVE-OUTER COVE	Effective: 2026-10-28
28		8:27 AM	OUTER COVE RD & NUGENTS RD; LOGY BAY-MIDDLE COVE-OUTER COVE	Effective: 2026-10-28
29		8:29 AM	LOGY BAY RD & MILFORD HAVEN CLOSE; LOGY BAY-MIDDLE COVE-OUTER COVE	Effective: 2026-10-28
30	8:40 AM	8:43 AM	Gonzaga Regional High Driveway	

Route: 23-249-12 Run: 23-249-12 AM

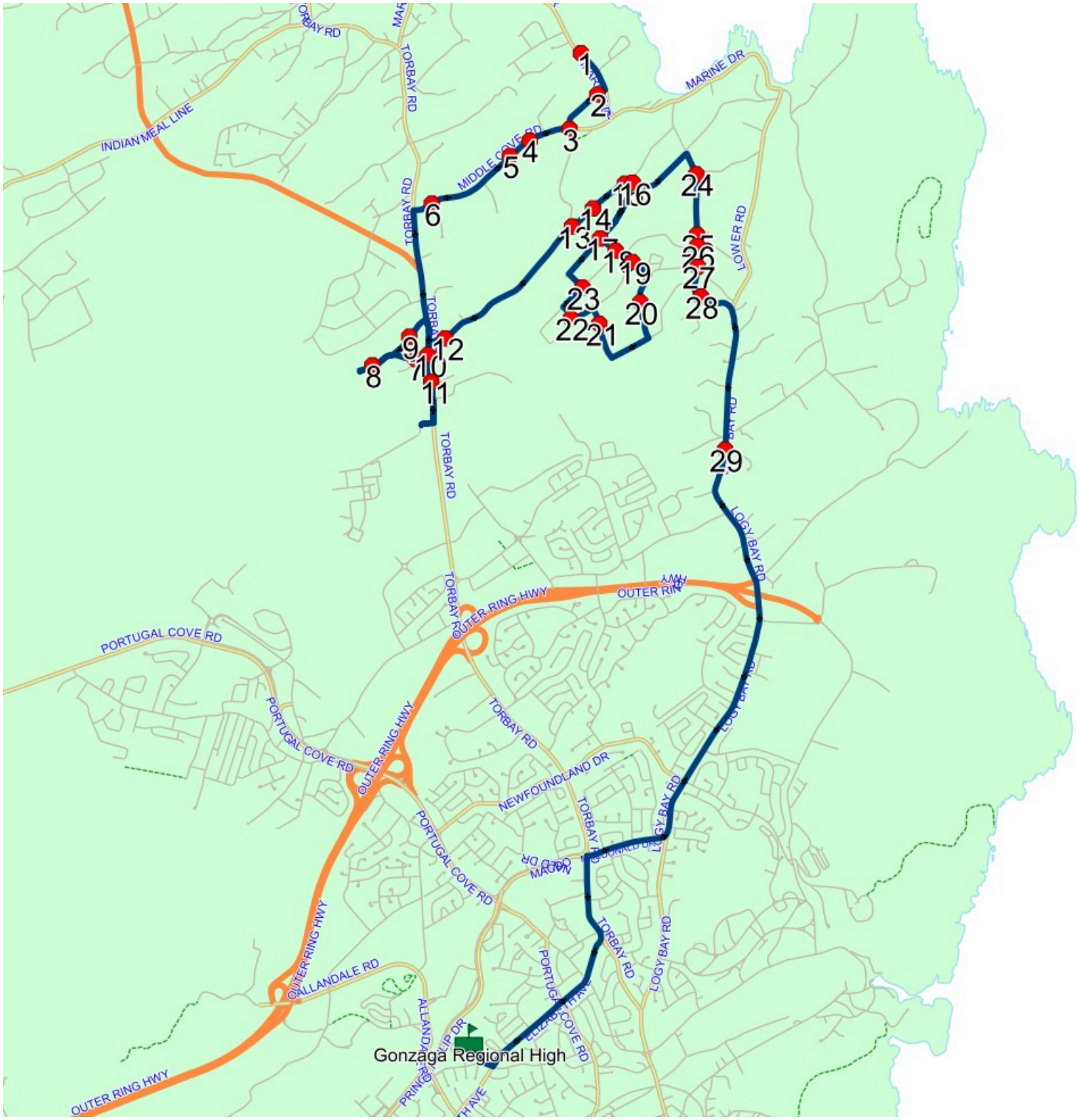

Route: 23-249-12 Run: 23-249-12 PM

Route: 23-249-12
Operator: Dave Gulliver Cabs Ltd.
Vehicle: 23-249-12
Description:
Schools: Gonzaga Regional High (336)

Run: 23-249-12 PM

Schools: Gonzaga Regional High
End Date: 2024-06-30

#	Arrival	Departure	Description	
1	2:55 PM	3:15 PM	Gonzaga Regional High Driveway	
2	3:26 PM		LOGY BAY RD & MILFORD HAVEN CLOSE; LOGY BAY-MIDDLE COVE-OUTER COVE	Effective: 2026-10-28
3	3:28 PM		OUTER COVE RD & NUGENTS RD; LOGY BAY-MIDDLE COVE-OUTER COVE	Effective: 2026-10-28
4	3:29 PM		OUTER COVE RD & ST FRANCIS RD; LOGY BAY-MIDDLE COVE-OUTER COVE	Effective: 2026-10-28
5	3:30 PM		OUTER COVE RD; LOGY BAY-MIDDLE COVE-OUTER COVE & BIG MEADOW DR; LOGY BAY-MIDDLE COVE-OUTER COVE	Effective: 2026-10-28
6	3:30 PM	3:31 PM	OUTER COVE RD & O'NEILLS RD; LOGY BAY-MIDDLE COVE-OUTER COVE	Effective: 2026-10-28
7	3:31 PM	3:32 PM	OUTER COVE RD & O'ROURKES LANE; LOGY BAY-MIDDLE COVE-OUTER COVE	Effective: 2026-10-28
8	3:33 PM	3:34 PM	PINE LINE & SANDALWOOD DR	Effective: 2026-10-28
9	3:35 PM	3:36 PM	SANDALWOOD DR & KILLICK DR	Effective: 2026-10-28
10	3:37 PM		MIDDLE LEDGE DR & KILLICK DR; LOGY BAY-MIDDLE COVE-OUTER COVE	Effective: 2026-10-28
11	3:37 PM	3:38 PM	KILLICK DR & VENTRY RD; LOGY BAY-MIDDLE COVE-OUTER COVE	Effective: 2026-10-28
12	3:39 PM		ST FRANCIS RD & TANTAM PL; LOGY BAY-MIDDLE COVE-OUTER COVE	Effective: 2026-10-28
13	3:41 PM		CLOYNE DR & FERNS PL; LOGY BAY-MIDDLE COVE-OUTER COVE	Effective: 2026-10-28
14	3:42 PM		MIDDLE LEDGE DR & VENTRY RD; LOGY BAY-MIDDLE COVE-OUTER COVE	Effective: 2026-10-28
15	3:43 PM	3:44 PM	MIDDLE LEDGE DR & THE OLD BOG RD; LOGY BAY-MIDDLE COVE-OUTER COVE	Effective: 2026-10-28
16	3:47 PM		PINE LINE & OLD PINE LINE; LOGY BAY-MIDDLE COVE-OUTER COVE	Effective: 2026-10-28
17	3:48 PM		109 PINE LINE; LOGY BAY-MIDDLE COVE-OUTER COVE; A1K	Effective: 2026-10-28
18	3:48 PM	3:49 PM	Pine Line @ Pine River Rd	Effective: 2026-10-28
19	3:51 PM		PINE LINE & BLACKBERRY CRES; TORBAY	Effective: 2026-10-28
20	3:53 PM		26 PULPIT ROCK RD; TORBAY; A1K	Effective: 2026-10-28
21	3:54 PM	3:55 PM	50 ROBLIN PL; TORBAY; A1K	Effective: 2026-10-28
22	3:56 PM		Roblin Pl @ Kellys Lane	Effective: 2026-10-28

Route: 23-249-12 Run: 23-249-12 PM

23	3:57 PM		907 TORBAY RD; TORBAY; A1K	Effective: 2026-10-28
24	4:00 PM		884 TORBAY RD; TORBAY; A1K	Effective: 2026-10-28
25	4:02 PM	4:03 PM	MIDDLE COVE RD & WAVERLEY PL	Effective: 2026-10-28
26	4:04 PM	4:05 PM	126 MIDDLE COVE RD; LOGY BAY-MIDDLE COVE-OUTER COVE; A1K	Effective: 2026-10-28
27	4:05 PM		101 MIDDLE COVE RD; LOGY BAY-MIDDLE COVE-OUTER COVE; A1K	Effective: 2026-10-28
28	4:06 PM		Middle Cove Rd @ Nageira Cres	Effective: 2026-10-28
29	4:07 PM	4:08 PM	16 NAGEIRA CRES; LOGY BAY-MIDDLE COVE-OUTER COVE; A1K	Effective: 2026-10-28
30	4:09 PM		868 MARINE DR; LOGY BAY-MIDDLE COVE-OUTER COVE; A1K	Effective: 2026-10-28
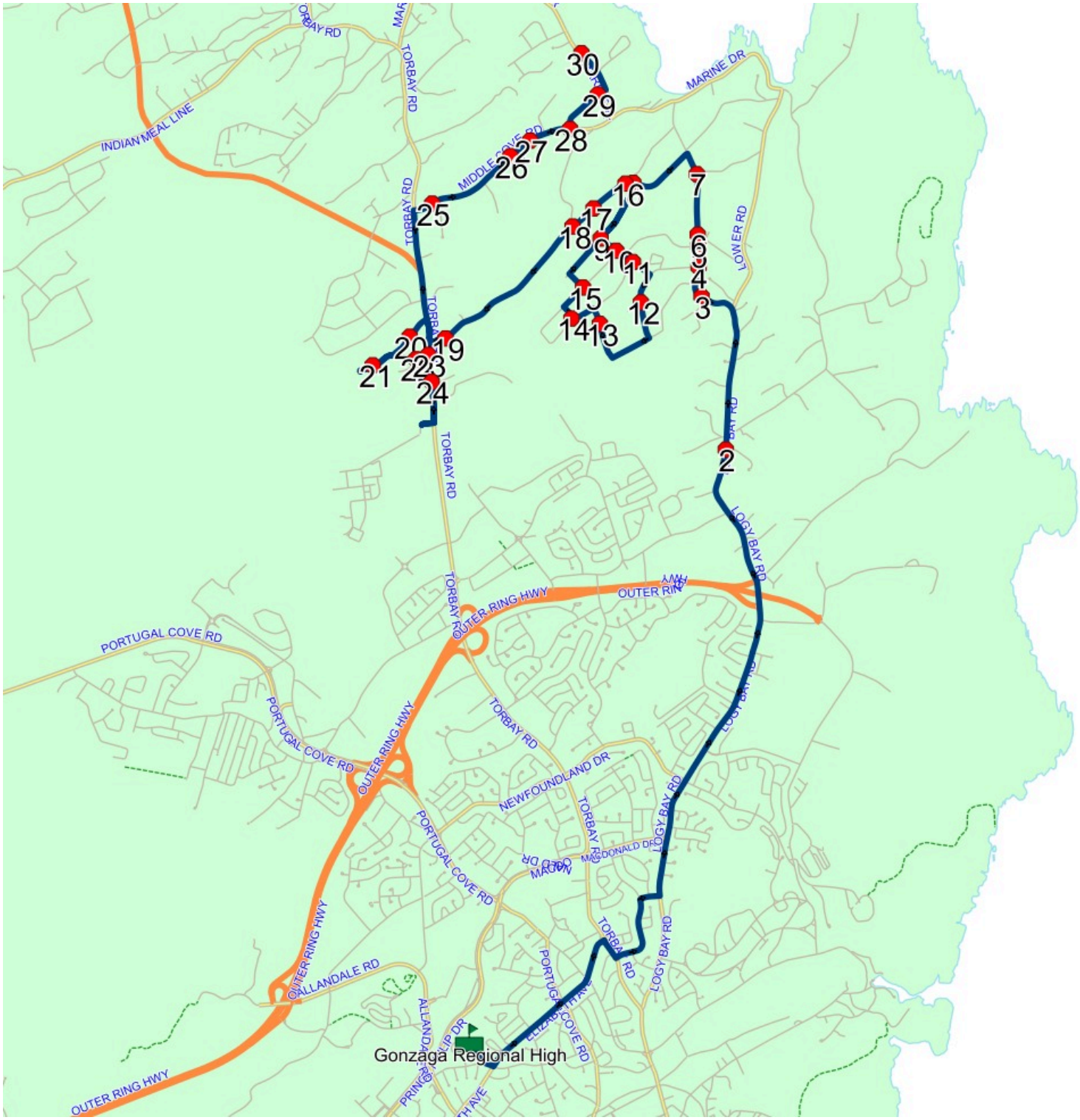
Route: 23-249-12 Run: 23-249-12 PM