# Route: 23-247-05 Run: 23-247-05A AM

**Route:** 23-247-05
**Operator:** R. Hayes Bus and Charter Services
**Vehicle:** 23-247-05
**Description:**
**Schools:** Cowan Heights Elementary (331)

**Run:** 23-247-05A AM
**Schools:** Cowan Heights Elementary

| # | Arrival | Departure | Description | |
|---|---|---|---|---|
| 1 | | 7:37 AM | 4 FERRYLAND ST E; ST JOHNS; A1E | End Date: 2027-06-30 |
| 2 | | 7:38 AM | FERRYLAND ST E; ST JOHNS & TWILLINGATE PL; ST JOHNS | |
| 3 | | 7:39 AM | RENEWS ST; ST JOHNS & FERMEUSE ST; ST JOHNS | |
| 4 | 7:40 AM | 7:41 AM | COWAN AVE; ST JOHNS & TRINITY ST; ST JOHNS | |
| 5 | | 7:43 AM | FRECKER DR; ST JOHNS & BIRMINGHAM ST; ST JOHNS | |
| 6 | | 7:43 AM | LITTLE PEOPLES WORKSHOP - 141 FRECKER DR; ST JOHNS; A1E | |
| 7 | 7:44 AM | 7:45 AM | 28 MANSFIELD CRES; ST JOHNS; A1E | |
| 8 | 7:45 AM | 7:46 AM | FRECKER DRIVE PARK | |
| 9 | 7:46 AM | 7:47 AM | 202 FRECKER DR; ST JOHNS; A1E | |
| 10 | 7:49 AM | 7:50 AM | CANADA DR; ST JOHNS & RENEWS ST; ST JOHNS | |
| 11 | 7:50 AM | 7:52 AM | Cowan Heights Elementary Driveway | |

## Route: 23-247-05 Run: 23-247-05A AM

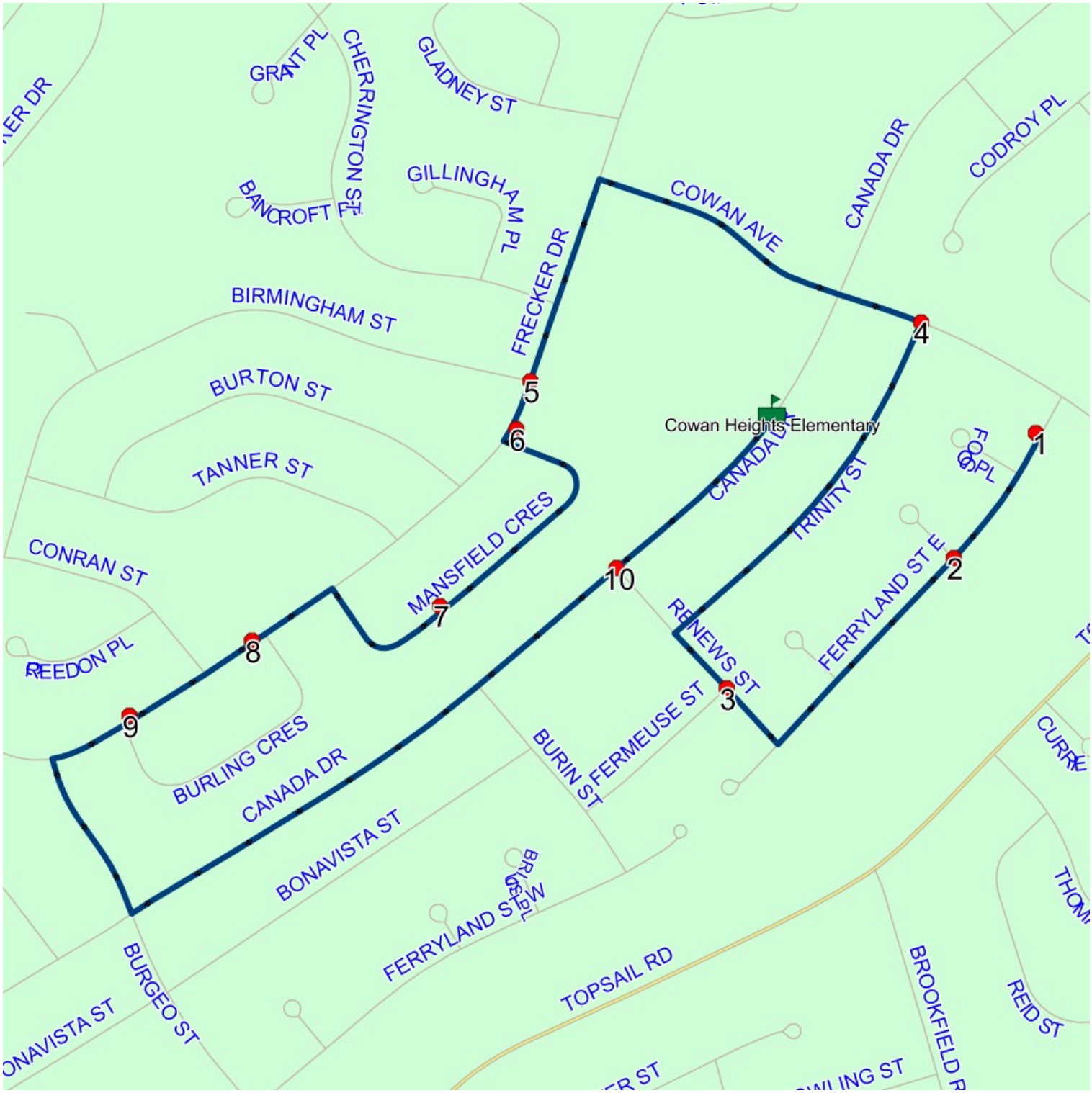

# Route: 23-247-05 Run: 23-247-05A PM

**Route:** 23-247-05
**Vehicle:** 23-247-05
**Description:**
**Schools:** Cowan Heights Elementary (331)

**Operator:** R. Hayes Bus and Charter Services

**Run:** 23-247-05A PM
**Schools:** Cowan Heights Elementary

| # | Arrival | Departure | Description | |
|---|---|---|---|---|
| 1 | 2:05 PM | 2:20 PM | Cowan Heights Elementary Driveway | |
| 2 | 2:20 PM | 2:21 PM | CANADA DR; ST JOHNS & RENEWS ST; ST JOHNS | |
| 3 | 2:22 PM | 2:23 PM | 202 FRECKER DR; ST JOHNS; A1E | |
| 4 | 2:23 PM | 2:24 PM | FRECKER DRIVE PARK | |
| 5 | 2:25 PM | | 28 MANSFIELD CRES; ST JOHNS; A1E | |
| 6 | 2:26 PM | | LITTLE PEOPLES WORKSHOP - 141 FRECKER DR; ST JOHNS; A1E | |
| 7 | 2:26 PM | 2:27 PM | FRECKER DR; ST JOHNS & BIRMINGHAM ST; ST JOHNS | |
| 8 | 2:28 PM | | COWAN AVE; ST JOHNS & TRINITY ST; ST JOHNS | |
| 9 | 2:29 PM | | 4 FERRYLAND ST E; ST JOHNS; A1E | End Date: 2027-06-30 |
| 10 | 2:30 PM | | FERRYLAND ST E; ST JOHNS & TWILLINGATE PL; ST JOHNS | |
| 11 | 2:31 PM | 2:32 PM | RENEWS ST; ST JOHNS & FERMEUSE ST; ST JOHNS | |

## Route: 23-247-05 Run: 23-247-05A PM

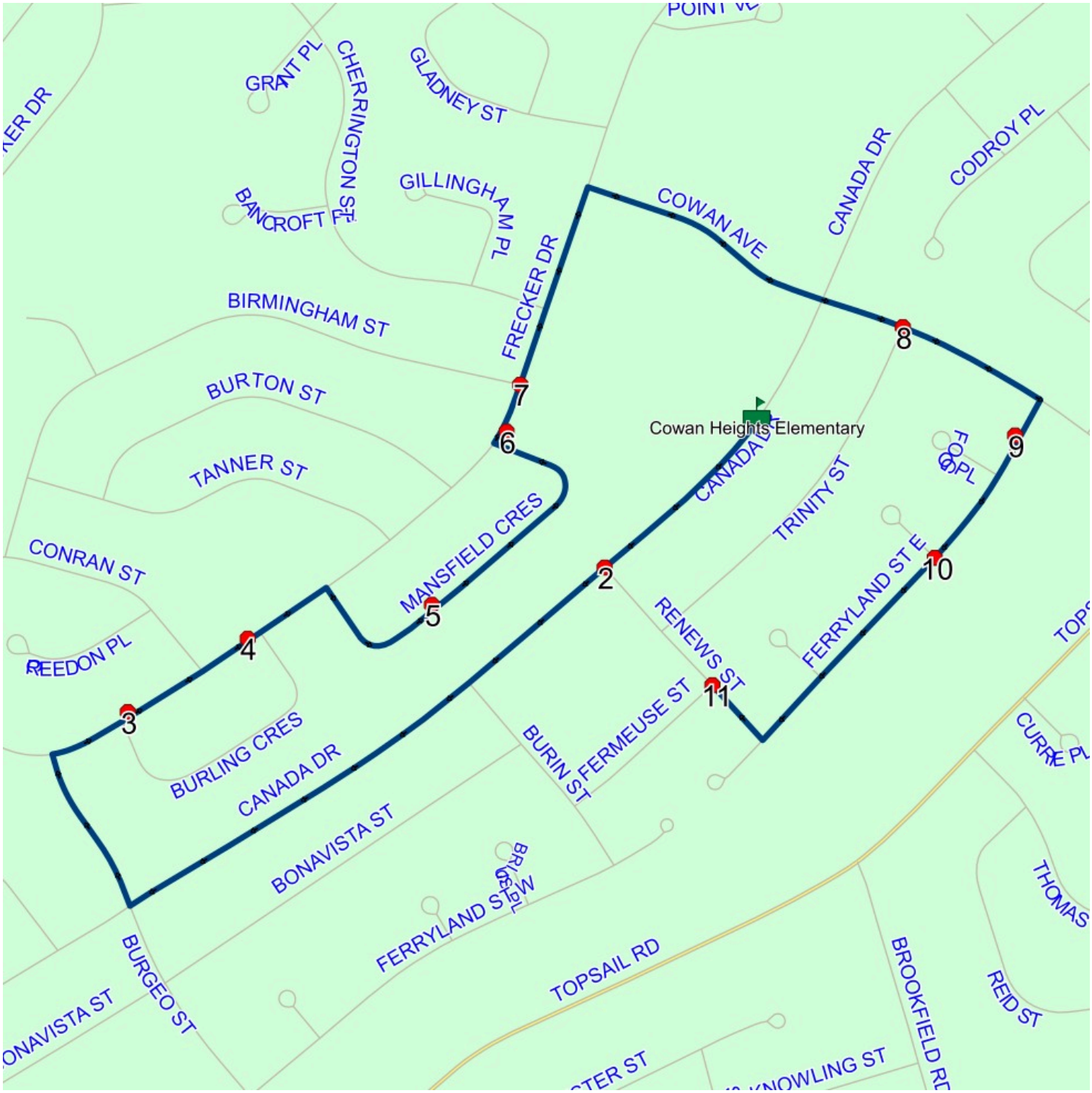

# Route: 25-007-01 Run: 25-007-01A AM

**Route:** 25-007-01
**Operator:** Executive Taxi Ltd.
**Vehicle:** 25-007-01
**Description:**
**Schools:** Cowan Heights Elementary (331)

**Run:** 25-007-01A AM
**Schools:** Cowan Heights Elementary
**End Date:** 2030-06-30

| # | Arrival | Departure | Description | |
|---|---|---|---|---|
| 1 | 7:38 AM | 7:40 AM | BONAVISTA ST; ST JOHNS & BURGEO ST; ST JOHNS | Effective: 2026-10-01 |
| 2 | 7:40 AM | 7:41 AM | BONAVISTA ST; ST JOHNS & WHITBOURNE ST; ST JOHNS | Effective: 2026-10-01 |
| 3 | 7:41 AM | 7:42 AM | CANADA DR; ST JOHNS & WHITBOURNE ST; ST JOHNS | Effective: 2026-10-01 |
| 4 | 7:43 AM | 7:44 AM | LAMANCHE PL; ST JOHNS & MARKLAND ST; ST JOHNS | Effective: 2026-10-01 |
| 5 | 7:44 AM | 7:45 AM | MARKLAND ST; ST JOHNS & CANADA DR; ST JOHNS | Effective: 2026-10-01 |
| 6 | 7:47 AM | 7:48 AM | FERRYLAND ST W; ST JOHNS & AVONDALE PL; ST JOHNS | Effective: 2026-10-01 |
| 7 | 7:48 AM | 7:49 AM | FERRYLAND ST W; ST JOHNS & BURIN ST; ST JOHNS | Effective: 2026-10-01 |
| 8 | 7:50 AM | 7:53 AM | Cowan Heights Elementary Driveway | Effective: 2026-10-01 |

## Route: 25-007-01 Run: 25-007-01A AM

# Route: 25-007-01 Run: 25-007-01A PM

**Route:** 25-007-01
**Operator:** Executive Taxi Ltd.
**Vehicle:** 25-007-01
**Description:**
**Schools:** Cowan Heights Elementary (331)

**Run:** 25-007-01A PM
**Schools:** Cowan Heights Elementary
**End Date:** 2030-06-30

| # | Arrival | Departure | Description | |
|---|---|---|---|---|
| 1 | 2:05 PM | 2:20 PM | Cowan Heights Elementary Driveway | Effective: 2026-10-01 |
| 2 | 2:21 PM | 2:22 PM | FERRYLAND ST W; ST JOHNS & BURIN ST; ST JOHNS | Effective: 2026-10-01 |
| 3 | 2:22 PM | 2:23 PM | FERRYLAND ST W; ST JOHNS & AVONDALE PL; ST JOHNS | Effective: 2026-10-01 |
| 4 | 2:24 PM | 2:25 PM | BONAVISTA ST; ST JOHNS & BURGEO ST; ST JOHNS | Effective: 2026-10-01 |
| 5 | 2:26 PM | 2:27 PM | MARKLAND ST; ST JOHNS & CANADA DR; ST JOHNS | Effective: 2026-10-01 |
| 6 | 2:27 PM | 2:28 PM | LAMANCHE PL; ST JOHNS & MARKLAND ST; ST JOHNS | Effective: 2026-10-01 |
| 7 | 2:30 PM | | CANADA DR; ST JOHNS & WHITBOURNE ST; ST JOHNS | Effective: 2026-10-01 |
| 8 | 2:31 PM | | BONAVISTA ST; ST JOHNS & WHITBOURNE ST; ST JOHNS | Effective: 2026-10-01 |

## Route: 25-007-01 Run: 25-007-01A PM

# Route: 25-007-02 Run: 25-007-02A AM

**Route:** 25-007-02
**Vehicle:** 25-007-02
**Description:**
**Schools:** Cowan Heights Elementary (331)

**Operator:** Executive Taxi Ltd.

**Run:** 25-007-02A AM
**Schools:** Cowan Heights Elementary
**End Date:** 2030-06-30

| # | Arrival | Departure | Description |
|---|---|---|---|
| 1 | | 7:34 AM | 40 GANDER CRES |
| 2 | | 7:35 AM | 12 GANDER CRES; ST JOHNS; A1E |
| 3 | 7:36 AM | 7:37 AM | HOPEALL ST & CANADA DR; ST JOHNS |
| 4 | 7:38 AM | 7:39 AM | CANADA DR & ROSE BLANCHE ST |
| 5 | 7:39 AM | 7:40 AM | CANADA DR; ST JOHNS & CARMANVILLE ST; ST JOHNS |
| 6 | | 7:41 AM | 14 BURGEO ST; ST JOHNS; A1E |
| 7 | 7:42 AM | 7:43 AM | 34 OUTERBRIDGE ST; ST JOHNS; A1E |
| 8 | 7:48 AM | 7:49 AM | BURIN ST; ST JOHNS & BONAVISTA ST; ST JOHNS |
| 9 | 7:50 AM | 7:53 AM | Cowan Heights Elementary Driveway |

## Route: 25-007-02 Run: 25-007-02A AM

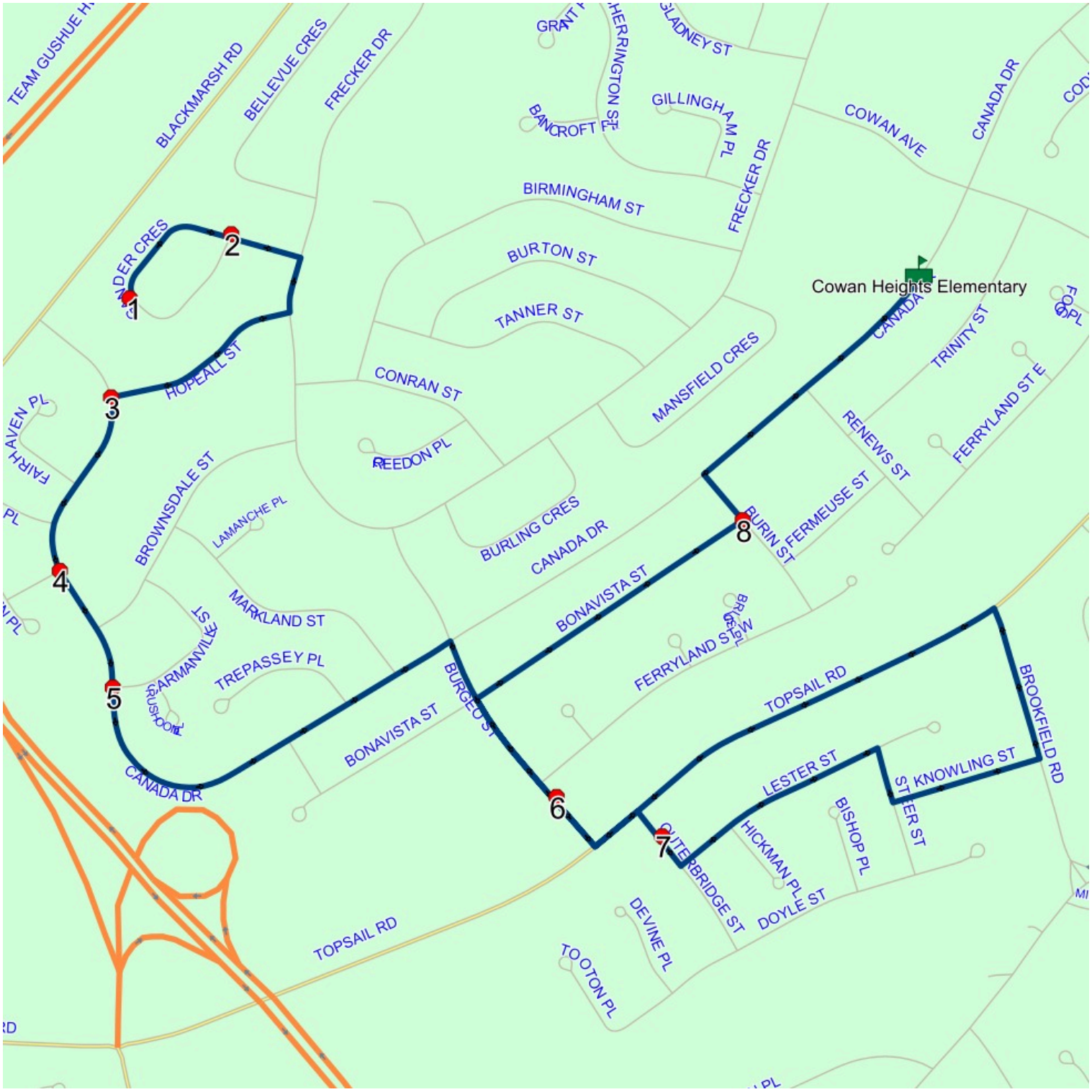

# Route: 25-007-02 Run: 25-007-02A PM

**Route:** 25-007-02
**Operator:** Executive Taxi Ltd.
**Vehicle:** 25-007-02
**Description:**
**Schools:** Cowan Heights Elementary (331)

**Run:** 25-007-02A PM
**Schools:** Cowan Heights Elementary
**End Date:** 2030-06-30

| # | Arrival | Departure | Description |
|---|---|---|---|
| 1 | 2:05 PM | 2:20 PM | Cowan Heights Elementary Driveway |
| 2 | 2:21 PM | 2:22 PM | BURIN ST; ST JOHNS & BONAVISTA ST; ST JOHNS |
| 3 | 2:24 PM | 2:25 PM | CANADA DR; ST JOHNS & CARMANVILLE ST; ST JOHNS |
| 4 | 2:25 PM | 2:26 PM | CANADA DR & ROSE BLANCHE ST |
| 5 | 2:26 PM | 2:27 PM | HOPEALL ST & CANADA DR; ST JOHNS |
| 6 | 2:29 PM | 2:30 PM | 12 GANDER CRES; ST JOHNS; A1E |
| 7 | 2:30 PM | 2:31 PM | 40 GANDER CRES |
| 8 | 2:33 PM | | 14 BURGEO ST; ST JOHNS; A1E |
| 9 | 2:34 PM | | 34 OUTERBRIDGE ST; ST JOHNS; A1E |

## Route: 25-007-02 Run: 25-007-02A PM

# Route: 25-007-03 Run: 25-007-03A AM

**Route:** 25-007-03
**Operator:** Executive Taxi Ltd.
**Vehicle:** 25-007-03
**Description:**
**Schools:** Cowan Heights Elementary (331)

**Run:** 25-007-03A AM
**Schools:** Cowan Heights Elementary
**End Date:** 2030-06-30

| # | Arrival | Departure | Description |
|---|---|---|---|
| 1 | 7:36 AM | 7:37 AM | GILLINGHAM PL; ST JOHNS & CHERRINGTON ST; ST JOHNS |
| 2 | 7:37 AM | 7:38 AM | NEWMAN ST; ST JOHNS & CHERRINGTON ST; ST JOHNS |
| 3 | 7:38 AM | 7:39 AM | FRECKER DR; ST JOHNS & CHERRINGTON ST; ST JOHNS |
| 4 | 7:40 AM | 7:41 AM | 52 BELLEVUE CRES |
| 5 | 7:41 AM | 7:42 AM | CONRAN ST; ST JOHNS & FRECKER DR; ST JOHNS |
| 6 | | 7:43 AM | CONRAN ST; ST JOHNS & CREEDON PL; ST JOHNS |
| 7 | | 7:44 AM | LITTLE PEOPLES WORKSHOP - 141 FRECKER DR; ST JOHNS; A1E |
| 8 | 7:45 AM | 7:46 AM | 28 BIRMINGHAM ST; ST JOHNS |
| 9 | 7:47 AM | 7:48 AM | 22 TANNER ST; ST JOHNS; A1E |
| 10 | 7:50 AM | 7:52 AM | Cowan Heights Elementary Driveway |

## Route: 25-007-03 Run: 25-007-03A AM

# Route: 25-007-03 Run: 25-007-03A PM

**Route:** 25-007-03
**Operator:** Executive Taxi Ltd.
**Vehicle:** 25-007-03
**Description:**
**Schools:** Cowan Heights Elementary (331)

**Run:** 25-007-03A PM
**Schools:** Cowan Heights Elementary
**End Date:** 2030-06-30

| # | Arrival | Departure | Description |
|---|---|---|---|
| 1 | 2:05 PM | 2:20 PM | Cowan Heights Elementary Driveway |
| 2 | 2:22 PM | | LITTLE PEOPLES WORKSHOP - 141 FRECKER DR; ST JOHNS; A1E |
| 3 | 2:22 PM | 2:23 PM | 22 TANNER ST; ST JOHNS; A1E |
| 4 | 2:24 PM | 2:25 PM | 28 BIRMINGHAM ST; ST JOHNS |
| 5 | 2:27 PM | | CONRAN ST; ST JOHNS & CREEDON PL; ST JOHNS |
| 6 | 2:27 PM | 2:28 PM | CONRAN ST; ST JOHNS & FRECKER DR; ST JOHNS |
| 7 | 2:29 PM | 2:30 PM | 52 BELLEVUE CRES |
| 8 | 2:31 PM | | FRECKER DR; ST JOHNS & CHERRINGTON ST; ST JOHNS |
| 9 | 2:32 PM | 2:33 PM | NEWMAN ST; ST JOHNS & CHERRINGTON ST; ST JOHNS |
| 10 | 2:33 PM | 2:34 PM | GILLINGHAM PL; ST JOHNS & CHERRINGTON ST; ST JOHNS |

## Route: 25-007-03 Run: 25-007-03A PM

# Route: 25-007-04 Run: 25-007-04A AM

**Route:** 25-007-04
**Operator:** Executive Taxi Ltd.
**Vehicle:** 25-007-04
**Description:**
**Schools:** Cowan Heights Elementary (331)

**Run:** 25-007-04A AM
**Schools:** Cowan Heights Elementary
**Start Time:** 7:35 AM
**End Date:** 2030-06-30

| # | Arrival | Departure | Description | |
|---|---|---|---|---|
| 1 | 7:35 AM | 7:36 AM | 556 TOPSAIL RD; ST JOHNS; A1E | Effective: 2026-10-28 |
| 2 | 7:36 AM | 7:37 AM | 612 TOPSAIL RD; ST JOHNS; A1E | Effective: 2026-10-28 |
| 3 | | 7:38 AM | DOYLE ST & OUTERBRIDGE ST | Effective: 2026-10-28 |
| 4 | 7:39 AM | 7:40 AM | DOYLE ST & BISHOP PL | Effective: 2026-10-28 |
| 5 | 7:40 AM | 7:41 AM | DOYLE ST; ST JOHNS & STEER ST; ST JOHNS | Effective: 2026-10-28 |
| 6 | 7:41 AM | 7:42 AM | KNOWLING ST & STEER ST | Effective: 2026-10-28 |
| 7 | | 7:42 AM | STEER ST; ST JOHNS & LESTER ST; ST JOHNS | Effective: 2026-10-28 |
| 8 | | 7:44 AM | 623 TOPSAIL RD; ST JOHNS; A1E | Effective: 2026-10-28 |
| 9 | 7:45 AM | 7:46 AM | THOMAS ST; ST JOHNS & REID ST; ST JOHNS | Effective: 2026-10-28 |
| 10 | 7:46 AM | 7:47 AM | THOMAS ST; ST JOHNS & MUNN PL; ST JOHNS | Effective: 2026-10-28 |
| 11 | 7:47 AM | 7:48 AM | THOMAS ST; ST JOHNS & BOWRING PL; ST JOHNS | Effective: 2026-10-28 |
| 12 | 7:48 AM | 7:49 AM | 45 COWAN AVE; ST JOHNS; A1E | Effective: 2026-10-28 |
| 13 | 7:50 AM | 7:53 AM | Cowan Heights Elementary Driveway | Effective: 2026-10-28 |

## Route: 25-007-04 Run: 25-007-04A AM

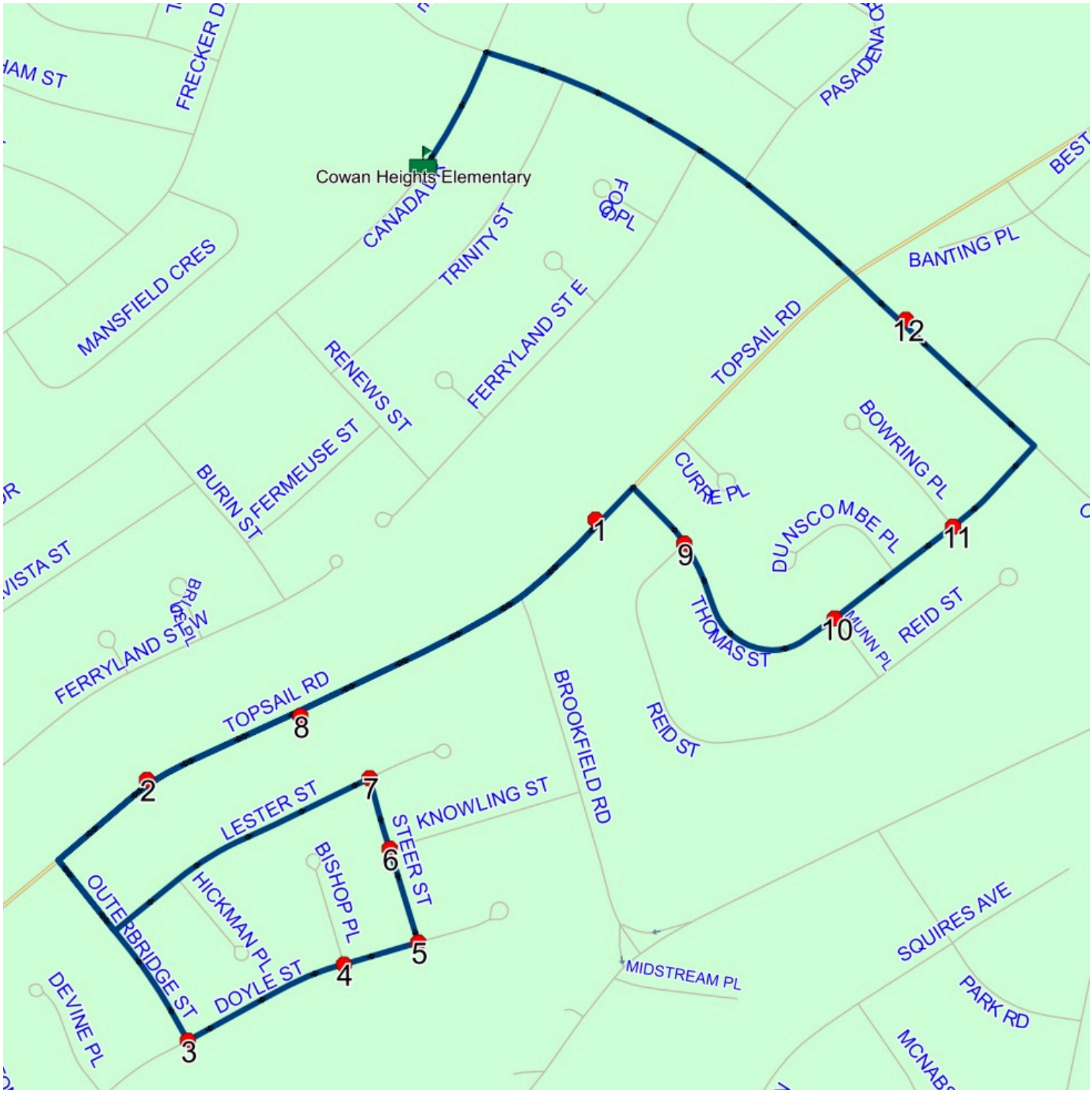

# Route: 25-007-04 Run: 25-007-04A PM

**Route:** 25-007-04
**Operator:** Executive Taxi Ltd.
**Vehicle:** 25-007-04
**Description:**
**Schools:** Cowan Heights Elementary (331)

**Run:** 25-007-04A PM
**Schools:** Cowan Heights Elementary
**End Date:** 2030-06-30

| # | Arrival | Departure | Description | |
|---|---|---|---|---|
| 1 | 2:05 PM | 2:20 PM | Cowan Heights Elementary Driveway | Effective: 2026-10-28 |
| 2 | 2:21 PM | 2:22 PM | 45 COWAN AVE; ST JOHNS; A1E | Effective: 2026-10-28 |
| 3 | 2:22 PM | 2:23 PM | THOMAS ST; ST JOHNS & BOWRING PL; ST JOHNS | Effective: 2026-10-28 |
| 4 | 2:23 PM | 2:24 PM | THOMAS ST; ST JOHNS & MUNN PL; ST JOHNS | Effective: 2026-10-28 |
| 5 | 2:24 PM | 2:25 PM | THOMAS ST; ST JOHNS & REID ST; ST JOHNS | Effective: 2026-10-28 |
| 6 | 2:25 PM | 2:26 PM | 556 TOPSAIL RD; ST JOHNS; A1E | Effective: 2026-10-28 |
| 7 | 2:26 PM | 2:27 PM | 612 TOPSAIL RD; ST JOHNS; A1E | Effective: 2026-10-28 |
| 8 | 2:28 PM | 2:29 PM | DOYLE ST & OUTERBRIDGE ST | Effective: 2026-10-28 |
| 9 | 2:29 PM | 2:30 PM | DOYLE ST & BISHOP PL | Effective: 2026-10-28 |
| 10 | 2:30 PM | 2:31 PM | DOYLE ST; ST JOHNS & STEER ST; ST JOHNS | Effective: 2026-10-28 |
| 11 | 2:32 PM | | KNOWLING ST & STEER ST | Effective: 2026-10-28 |
| 12 | 2:32 PM | 2:33 PM | STEER ST; ST JOHNS & LESTER ST; ST JOHNS | Effective: 2026-10-28 |
| 13 | 2:35 PM | | 623 TOPSAIL RD; ST JOHNS; A1E | Effective: 2026-10-28 |
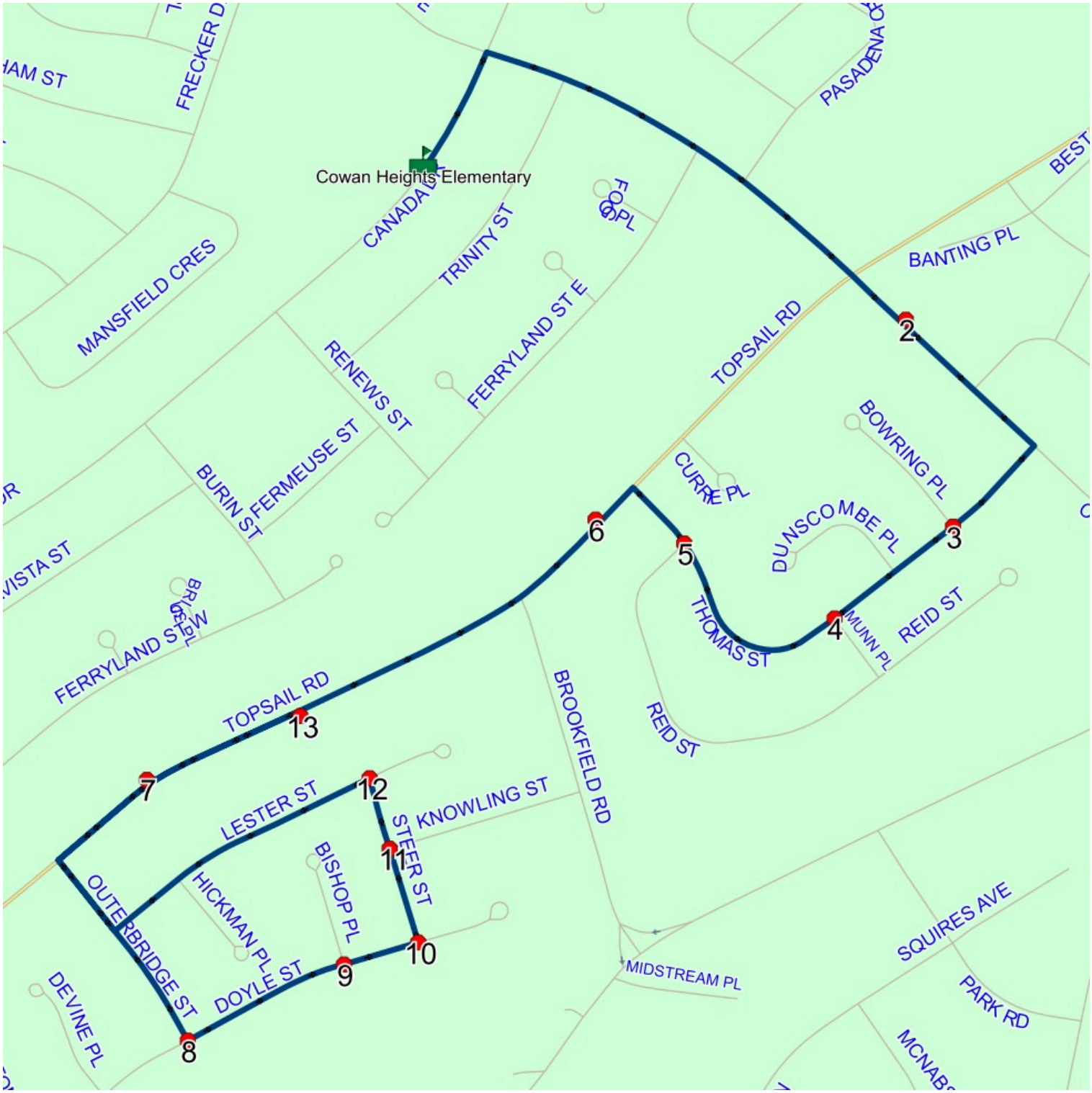
## Route: 25-007-04 Run: 25-007-04A PM