Route: 17-143-1 Run: 17-143-1 AM

Route: 17-143-1
Operator: Gateway Buslines Ltd.
Vehicle: 17-143-1
Description:
Schools: St. James Regional High (099)

Run: 17-143-1 AM
Description:

Schools: St. James Regional High

#	Arrival	Departure	Description
1		7:25 AM	23 LIGHTHOUSE RD; CAPE RAY; A0N
2		7:27 AM	13 PARK RD; CAPE RAY; A0N
3		7:29 AM	PARK RD & HILLTOP RD; CAPE RAY
4	7:35 AM	7:36 AM	HIGHWAY 408; CAPE RAY & PERCEYS LANE; CAPE RAY
5		7:37 AM	16 HIGHWAY 408; CAPE RAY; A0N
6		7:49 AM	22 DENNIS RD
7	7:50 AM	7:51 AM	SMALLWOOD DR & TAVERNOR DR
8		7:52 AM	21 SMALLWOOD DR
9		7:53 AM	SMALLWOOD DR & TAVERNOR DR
10		7:56 AM	GRAND BAY RD W & CABOT ST
11	7:58 AM	7:59 AM	LEGROW ST & SUNSET DR; CHANNEL-PORT AUX BASQUES
12	8:00 AM	8:02 AM	St. James Regional High

Route: 17-143-1 Run: 17-143-1 AM

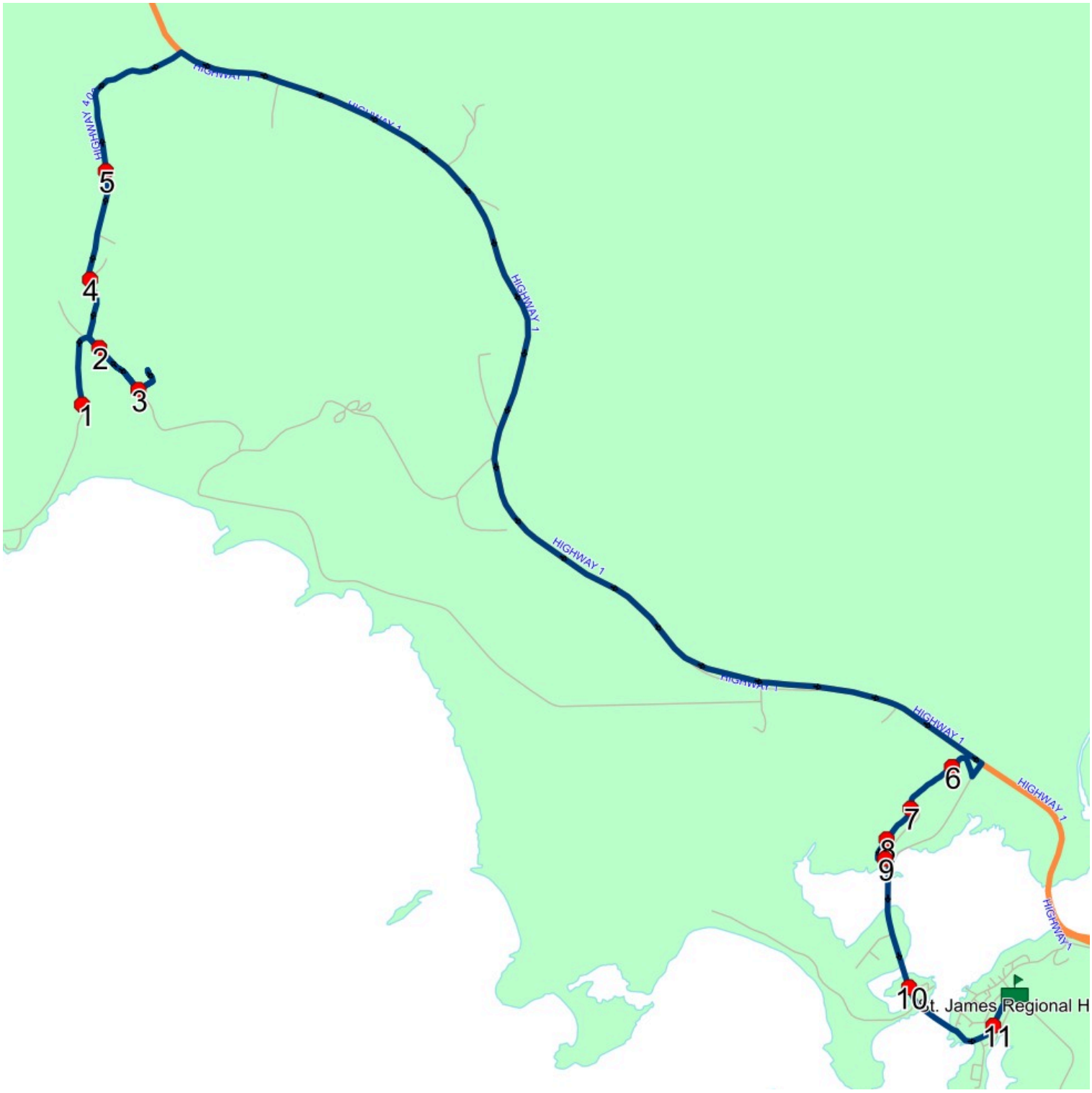

Route: 17-143-1 Run: 17-143-1 PM

Route: 17-143-1
Operator: Gateway Buslines Ltd.
Vehicle: 17-143-1
Description:
Schools: St. James Regional High (099)

Run: 17-143-1 PM
Description:

Schools: St. James Regional High

#	Arrival	Departure	Description
1	2:20 PM	2:35 PM	St. James Regional High
2	2:36 PM	2:37 PM	LEGROW ST & SUNSET DR; CHANNEL-PORT AUX BASQUES
3	2:40 PM		GRAND BAY RD W & CABOT ST
4	2:43 PM	2:44 PM	SMALLWOOD DR & TAVERNOR DR
5	2:44 PM	2:45 PM	21 SMALLWOOD DR
6	2:45 PM	2:46 PM	SMALLWOOD DR & TAVERNOR DR
7	2:47 PM	2:48 PM	22 DENNIS RD
8	3:00 PM		16 HIGHWAY 408; CAPE RAY; A0N
9	3:01 PM	3:02 PM	HIGHWAY 408; CAPE RAY & PERCEYS LANE; CAPE RAY
10	3:03 PM	3:04 PM	13 PARK RD; CAPE RAY; A0N
11	3:05 PM	3:06 PM	PARK RD & HILLTOP RD; CAPE RAY
12	3:11 PM	3:12 PM	23 LIGHTHOUSE RD; CAPE RAY; A0N

Route: 17-143-1 Run: 17-143-1 PM

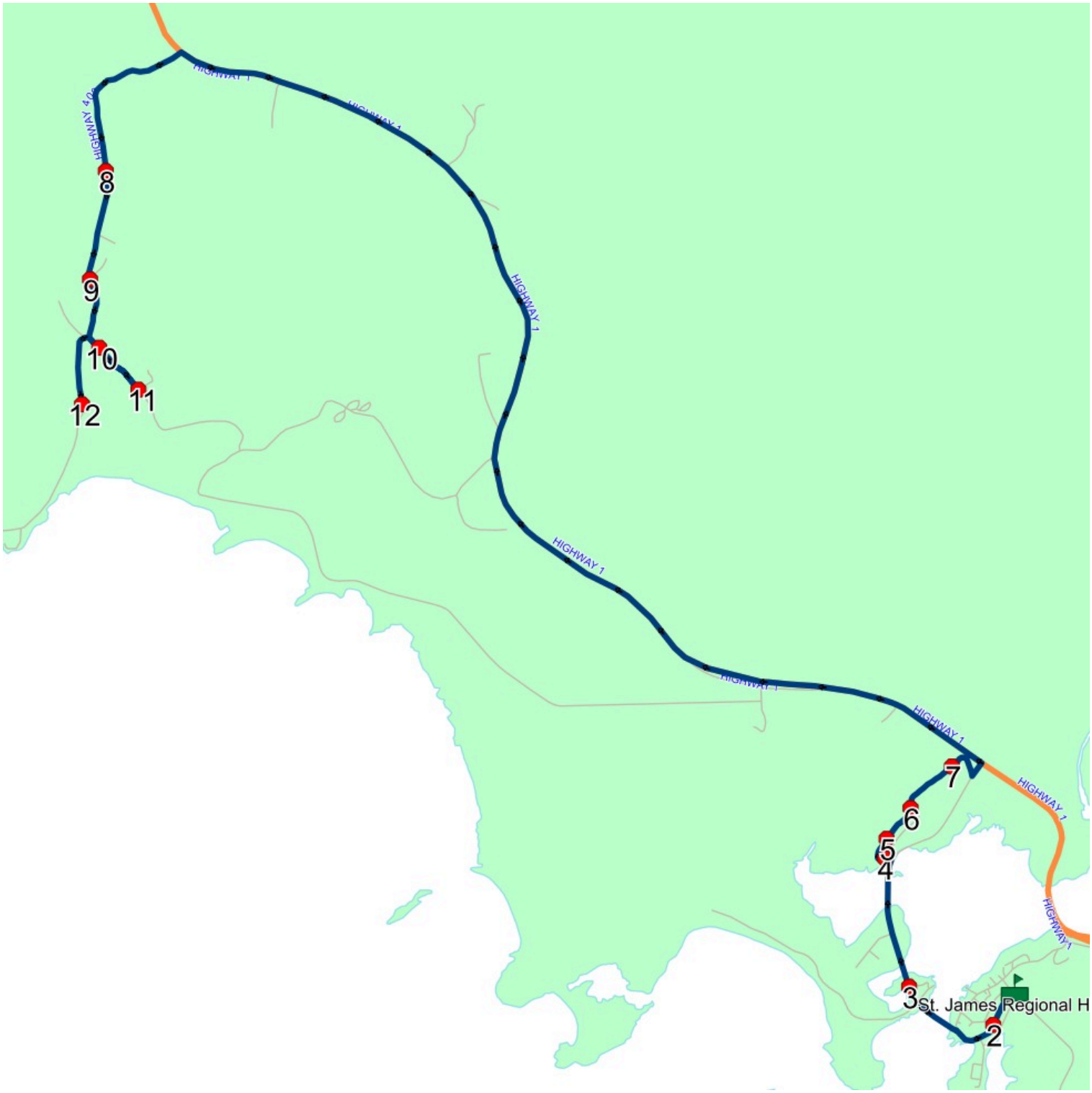

Route: 17-143-2 Run: 17-143-2 AM

Route: 17-143-2
Operator: Gateway Buslines Ltd.
Vehicle: 17-143-2
Description:
Schools: St. James Regional High (099)

Run: 17-143-2 AM

Schools: St. James Regional High

#	Arrival	Departure	Description
1	7:25 AM	7:26 AM	MARGAREE/FOX ROOST RD; FOX ROOST-MARGAREE & MEADES RD; FOX ROOST-MARGAREE
2		7:27 AM	86 MARGAREE/FOX ROOST RD; FOX ROOST-MARGAREE; A0M
3	7:28 AM	7:29 AM	MARGAREE/FOX ROOST RD; FOX ROOST-MARGAREE & WARRENS RD; FOX ROOST-MARGAREE
4		7:30 AM	BILLARDS RD; FOX ROOST-MARGAREE & MARGAREE/FOX ROOST RD; FOX ROOST-MARGAREE
5		7:32 AM	6 MARGAREE/FOX ROOST RD; FOX ROOST-MARGAREE; A0M
6		7:49 AM	21 SUNSET DR; CHANNEL-PORT AUX BASQUES; A0N
7		7:50 AM	GRAND BAY RD; CHANNEL-PORT AUX BASQUES & WHARF RD; CHANNEL-PORT AUX BASQUES
8	7:51 AM	7:52 AM	122 GRAND BAY RD; CHANNEL-PORT AUX BASQUES; A0N
9	7:54 AM	7:55 AM	COX AVE; CHANNEL-PORT AUX BASQUES & CARSON CRES; CHANNEL-PORT AUX BASQUES
10		7:56 AM	COX AVE; CHANNEL-PORT AUX BASQUES & CARSON CRES; CHANNEL-PORT AUX BASQUES
11		7:57 AM	BAY ST; CHANNEL-PORT AUX BASQUES & COX AVE; CHANNEL-PORT AUX BASQUES
12		7:58 AM	24 BAY ST; CHANNEL-PORT AUX BASQUES
13		7:59 AM	LEGROW ST; CHANNEL-PORT AUX BASQUES & BAY ST; CHANNEL-PORT AUX BASQUES
14	8:00 AM	8:02 AM	St. James Regional High

Route: 17-143-2 Run: 17-143-2 AM

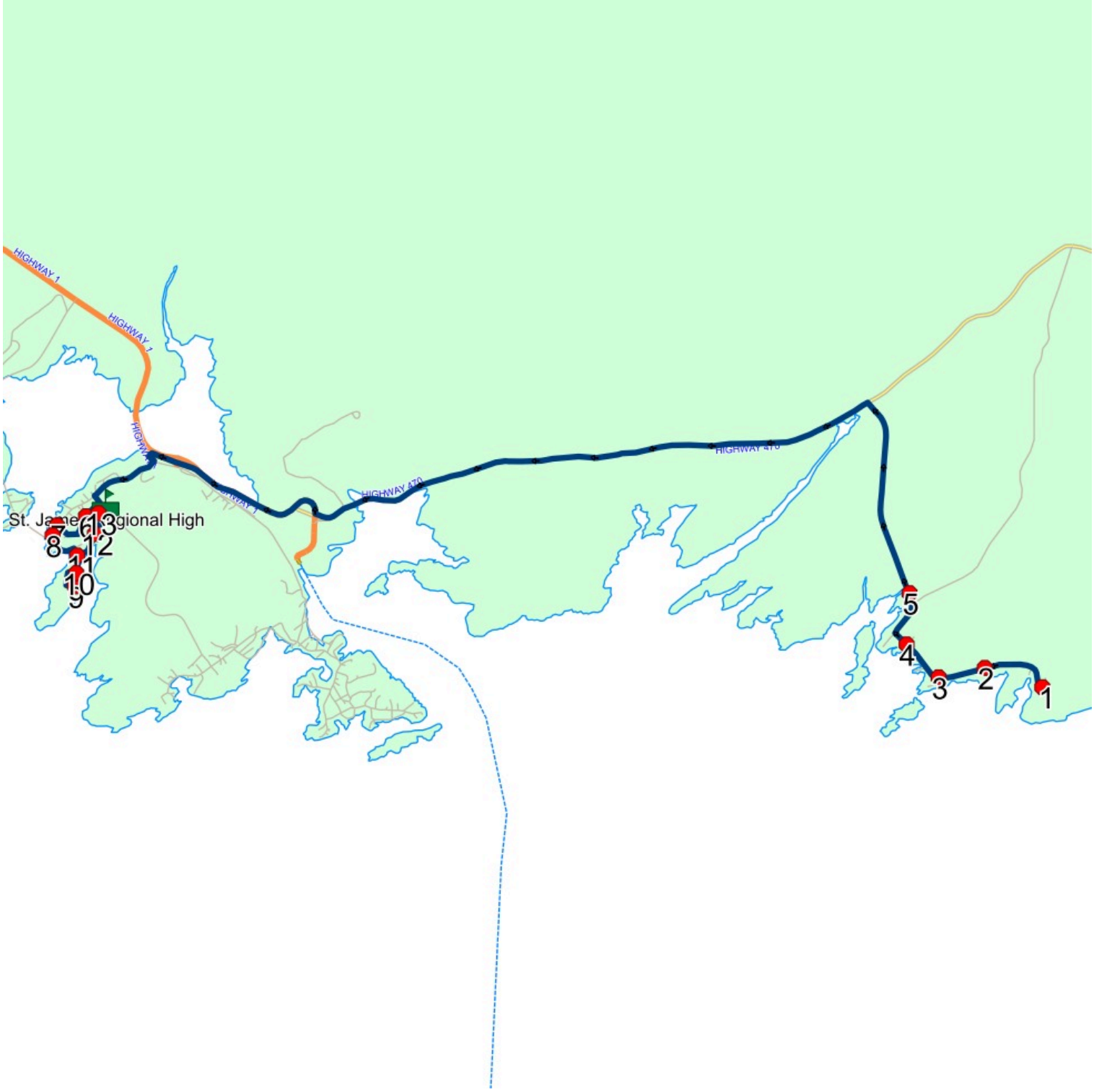

Route: 17-143-2 Run: 17-143-2 PM

Route: 17-143-2
Vehicle: 17-143-2
Description:
Schools: St. James Regional High (099)

Operator: Gateway Buslines Ltd.

Run: 17-143-2 PM

Schools: St. James Regional High

#	Arrival	Departure	Description
1	2:20 PM	2:35 PM	St. James Regional High
2	2:36 PM		LEGROW ST; CHANNEL-PORT AUX BASQUES & BAY ST; CHANNEL-PORT AUX BASQUES
3	2:37 PM	2:38 PM	24 BAY ST; CHANNEL-PORT AUX BASQUES
4	2:38 PM	2:39 PM	BAY ST; CHANNEL-PORT AUX BASQUES & COX AVE; CHANNEL-PORT AUX BASQUES
5	2:40 PM	2:41 PM	COX AVE; CHANNEL-PORT AUX BASQUES & CARSON CRES; CHANNEL-PORT AUX BASQUES
6	2:41 PM	2:42 PM	COX AVE; CHANNEL-PORT AUX BASQUES & CARSON CRES; CHANNEL-PORT AUX BASQUES
7	2:45 PM		122 GRAND BAY RD; CHANNEL-PORT AUX BASQUES; A0N
8	2:46 PM		GRAND BAY RD; CHANNEL-PORT AUX BASQUES & WHARF RD; CHANNEL-PORT AUX BASQUES
9	2:48 PM		21 SUNSET DR; CHANNEL-PORT AUX BASQUES; A0N
10	3:05 PM		6 MARGAREE/FOX ROOST RD; FOX ROOST-MARGAREE; A0M
11	3:07 PM	3:08 PM	BILLARDS RD; FOX ROOST-MARGAREE & MARGAREE/FOX ROOST RD; FOX ROOST-MARGAREE
12	3:09 PM		MARGAREE/FOX ROOST RD; FOX ROOST-MARGAREE & WARRENS RD; FOX ROOST-MARGAREE
13	3:10 PM	3:11 PM	86 MARGAREE/FOX ROOST RD; FOX ROOST-MARGAREE; A0M
14	3:12 PM	3:13 PM	MARGAREE/FOX ROOST RD; FOX ROOST-MARGAREE & MEADES RD; FOX ROOST-MARGAREE

Route: 17-143-2 Run: 17-143-2 PM

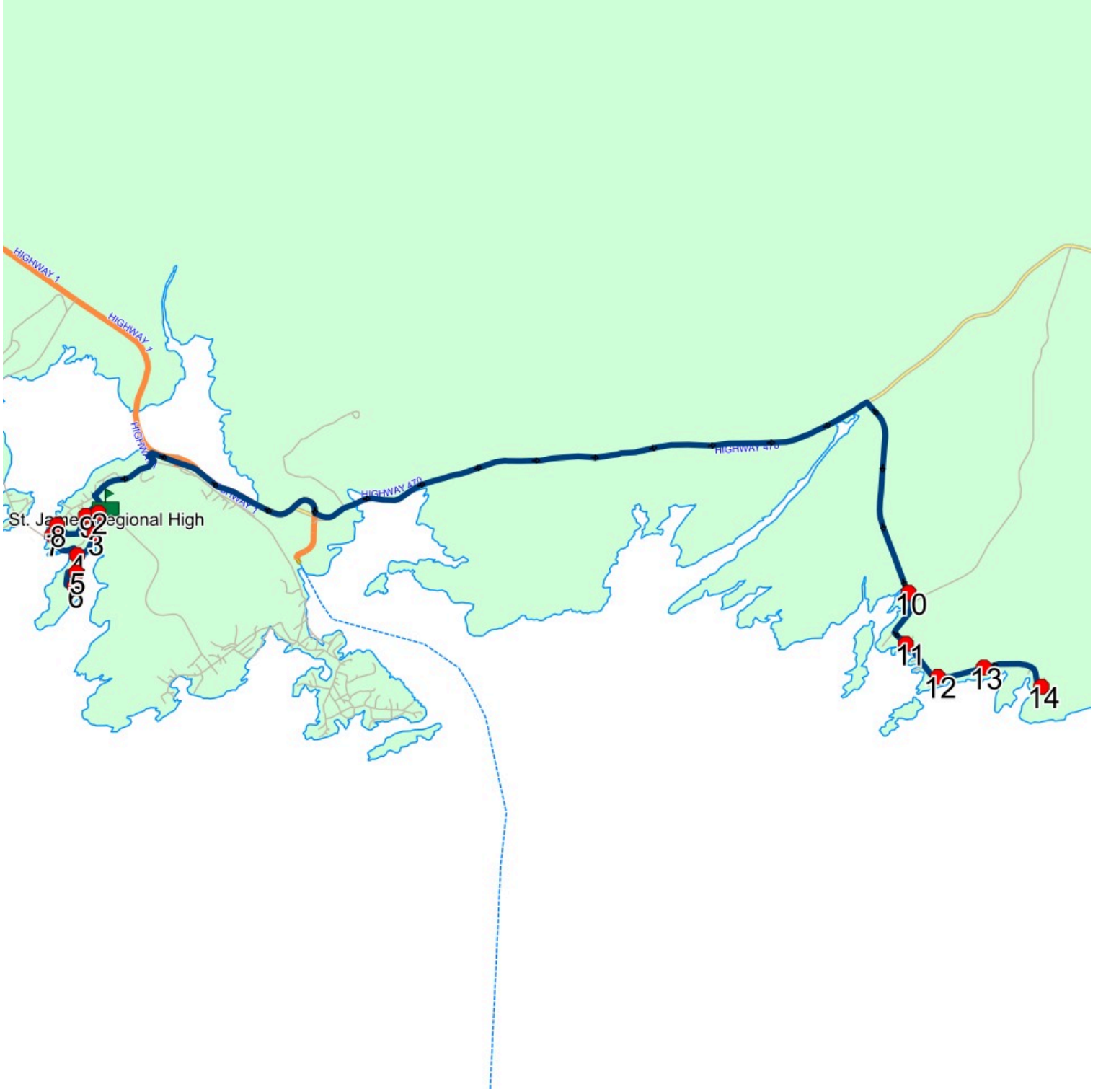

Route: 17-143-3 Run: 17-143-3 AM

Route: 17-143-3
Operator: Gateway Buslines Ltd.
Vehicle: 17-143-3
Description:
Schools: St. James Regional High (099)

Run: 17-143-3 AM
Schools: St. James Regional High

#	Arrival	Departure	Description
1		7:32 AM	133 HIGHWAY 470; ISLE AUX MORTS; A0M
2		7:35 AM	WATER ST & COLEMANS RD
3		7:58 AM	GRAND BAY RD; CHANNEL-PORT AUX BASQUES & GRANDVIEW CRES; CHANNEL-PORT AUX BASQUES
4		7:59 AM	GRAND BAY RD; CHANNEL-PORT AUX BASQUES & ALLENS RD; CHANNEL-PORT AUX BASQUES
5	8:00 AM	8:01 AM	St. James Regional High

Route: 17-143-3 Run: 17-143-3 AM

Route: 17-143-3 Run: 17-143-3 PM

Route: 17-143-3
Vehicle: 17-143-3
Description:
Schools: St. James Regional High (099)
Operator: Gateway Buslines Ltd.

Run: 17-143-3 PM
Schools: St. James Regional High

#	Arrival	Departure	Description
1	2:20 PM	2:35 PM	St. James Regional High
2	2:36 PM		GRAND BAY RD; CHANNEL-PORT AUX BASQUES & ALLENS RD; CHANNEL-PORT AUX BASQUES
3	2:37 PM		GRAND BAY RD; CHANNEL-PORT AUX BASQUES & GRANDVIEW CRES; CHANNEL-PORT AUX BASQUES
4	3:00 PM	3:01 PM	WATER ST & COLEMANS RD
5	3:03 PM	3:04 PM	133 HIGHWAY 470; ISLE AUX MORTS; A0M

Route: 17-143-3 Run: 17-143-3 PM

Route: 17-143-4 Run: 17-143-4A AM

Route: 17-143-4
Vehicle: 17-143-4
Description:
Schools: St. James Regional High (099)
Operator: Gateway Buslines Ltd.

Run: 17-143-4A AM
Schools: St. James Regional High

#	Arrival	Departure	Description
1		7:40 AM	WATER ST W & CHARLES ST; CHANNEL-PORT AUX BASQUES
2		7:44 AM	WATER ST E & MACKAY AVE
3	7:44 AM	7:45 AM	WATER ST E & LAWRENCE LANE
4	7:46 AM	7:47 AM	LEGALLAIS ST & WATER ST
5		7:48 AM	READ ST & CURRIE AVE; CHANNEL-PORT AUX BASQUES
6	7:55 AM	7:56 AM	HIGHWAY 1 & ROWE ST
7	7:56 AM	7:57 AM	HIGHWAY 1 & BAYVIEW CRES; CHANNEL-PORT AUX BASQUES
8	8:00 AM	8:01 AM	St. James Regional High

Route: 17-143-4 Run: 17-143-4A AM

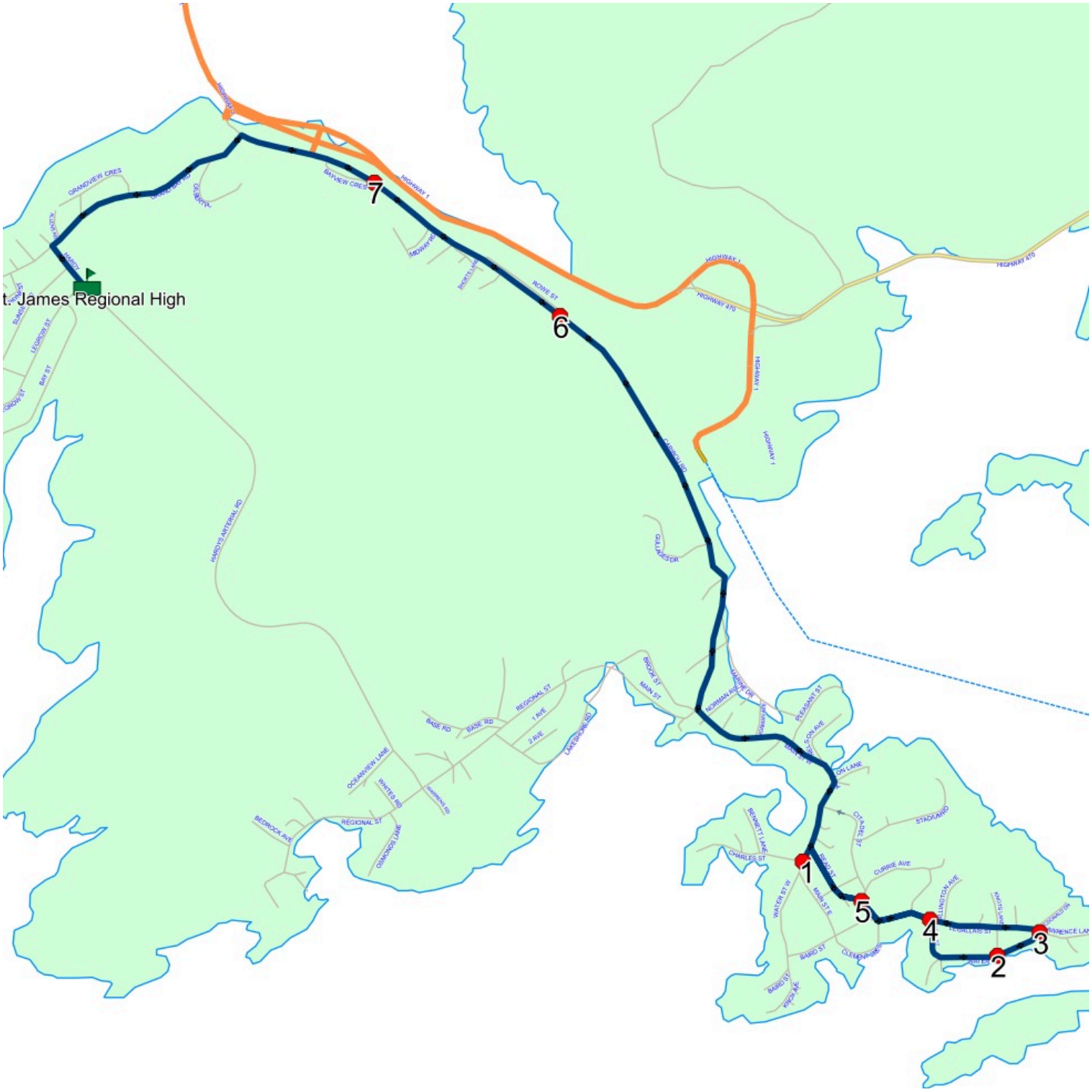

Route: 17-143-4 Run: 17-143-4A PM

Route: 17-143-4
Operator: Gateway Buslines Ltd.
Vehicle: 17-143-4
Description:
Schools: St. James Regional High (099)

Run: 17-143-4A PM
Schools: St. James Regional High

#	Arrival	Departure	Description
1	2:20 PM	2:35 PM	St. James Regional High
2	2:38 PM		HIGHWAY 1 & BAYVIEW CRES; CHANNEL-PORT AUX BASQUES
3	2:39 PM	2:40 PM	HIGHWAY 1 & ROWE ST
4	2:45 PM	2:46 PM	WATER ST W & CHARLES ST; CHANNEL-PORT AUX BASQUES
5	2:49 PM		LEGALLAIS ST & WATER ST
6	2:50 PM	2:51 PM	WATER ST E & LAWRENCE LANE
7	2:51 PM	2:52 PM	WATER ST E & MACKAY AVE
8	2:55 PM		READ ST & CURRIE AVE; CHANNEL-PORT AUX BASQUES

Route: 17-143-4 Run: 17-143-4A PM

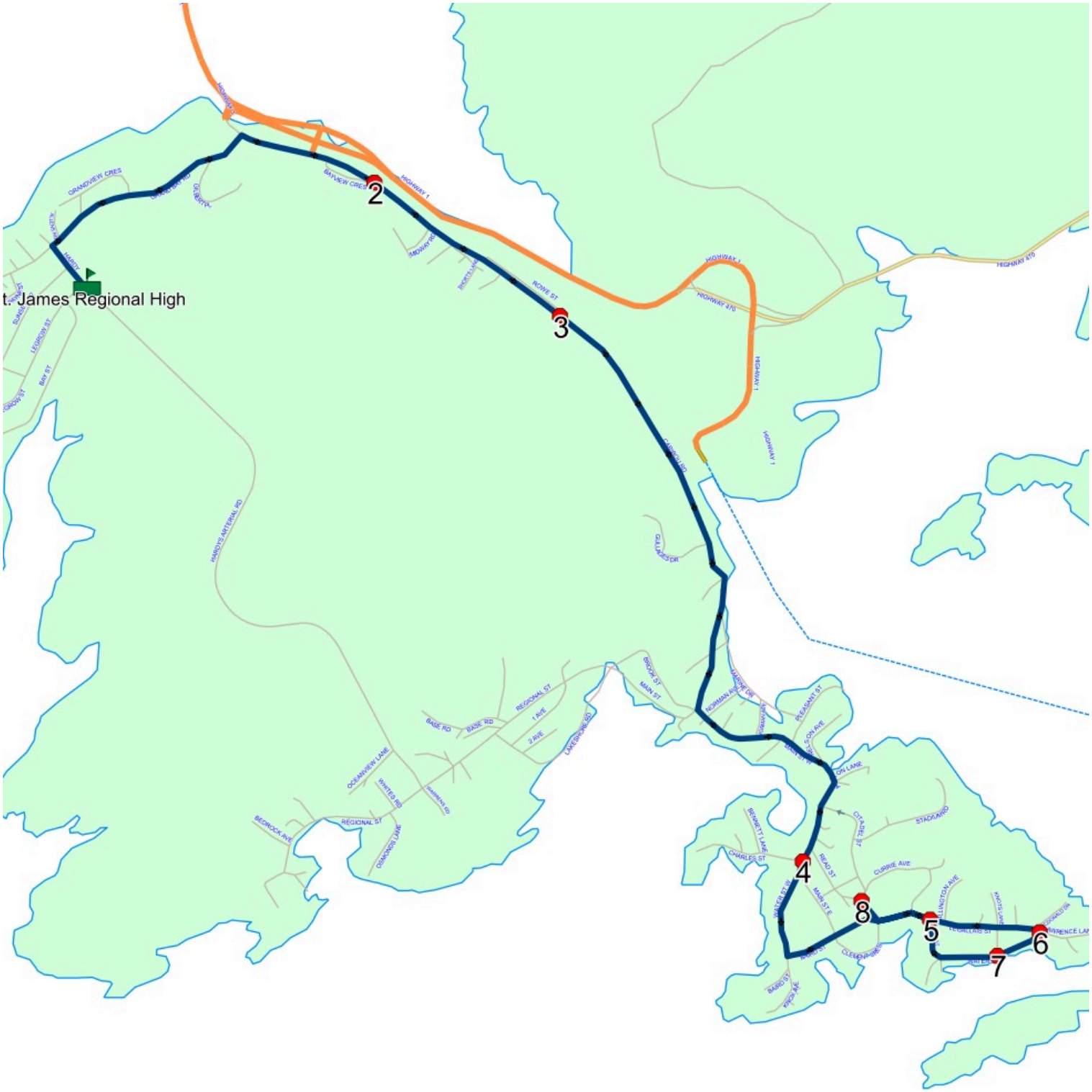

Route: 17-143-5 Run: 17-143-5A AM

Route: 17-143-5
Vehicle: 17-143-5
Description:
Schools: St. James Regional High (099)

Operator: Gateway Buslines Ltd.

Run: 17-143-5A AM

Schools: St. James Regional High

#	Arrival	Departure	Description
1	7:38 AM	7:39 AM	BAIRD ST & MAIN ST E; CHANNEL-PORT AUX BASQUES
2	7:39 AM	7:40 AM	WATER ST W & BAIRD ST
3		7:41 AM	MAIN ST W & CITADEL ST
4		7:42 AM	MAIN ST W & NELSON AVE; CHANNEL-PORT AUX BASQUES
5	7:43 AM	7:44 AM	MAIN ST W & SHEAVES LANE; CHANNEL-PORT AUX BASQUES
6	7:44 AM	7:45 AM	MAIN ST W & CARIBOU RD
7	7:46 AM	7:47 AM	MAIN ST & BROOK ST
8		7:48 AM	REGIONAL ST & LAKESHORE RD
9	7:48 AM	7:49 AM	REGIONAL ST & GALE ST; CHANNEL-PORT AUX BASQUES
10	7:49 AM	7:50 AM	REGIONAL ST & HARDYS ARTERIAL RD
11		7:51 AM	REGIONAL ST & CHAULKS LANE
12	7:56 AM	7:57 AM	REGIONAL ST & OSMONDS LANE
13	8:00 AM	8:02 AM	St. James Regional High

Route: 17-143-5 Run: 17-143-5A AM

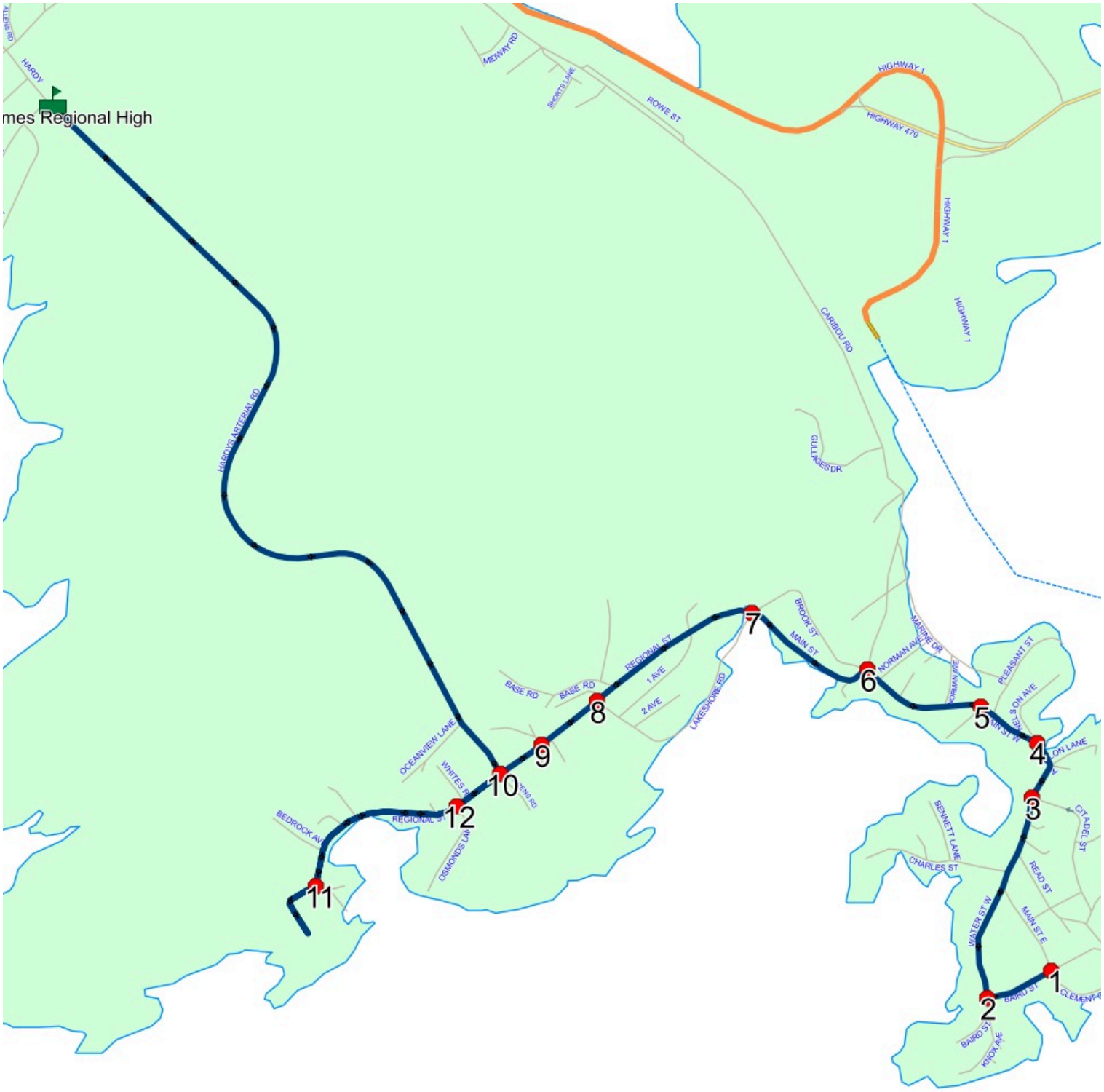

Route: 17-143-5 Run: 17-143-5A PM

Route: 17-143-5
Vehicle: 17-143-5
Description:
Schools: St. James Regional High (099)

Operator: Gateway Buslines Ltd.

Run: 17-143-5A PM

Schools: St. James Regional High

#	Arrival	Departure	Description
1	2:20 PM	2:35 PM	St. James Regional High
2	2:38 PM		REGIONAL ST & HARDYS ARTERIAL RD
3	2:40 PM		REGIONAL ST & CHAULKS LANE
4	2:45 PM	2:46 PM	REGIONAL ST & OSMONDS LANE
5	2:46 PM	2:47 PM	REGIONAL ST & GALE ST; CHANNEL-PORT AUX BASQUES
6	2:47 PM	2:48 PM	REGIONAL ST & LAKESHORE RD
7	2:49 PM		MAIN ST & BROOK ST
8	2:51 PM		MAIN ST W & CARIBOU RD
9	2:52 PM	2:53 PM	MAIN ST W & SHEAVES LANE; CHANNEL-PORT AUX BASQUES
10	2:53 PM		MAIN ST W & NELSON AVE; CHANNEL-PORT AUX BASQUES
11	2:54 PM	2:55 PM	MAIN ST W & CITADEL ST
12	2:56 PM		WATER ST W & BAIRD ST
13	2:57 PM	2:58 PM	BAIRD ST & MAIN ST E; CHANNEL-PORT AUX BASQUES
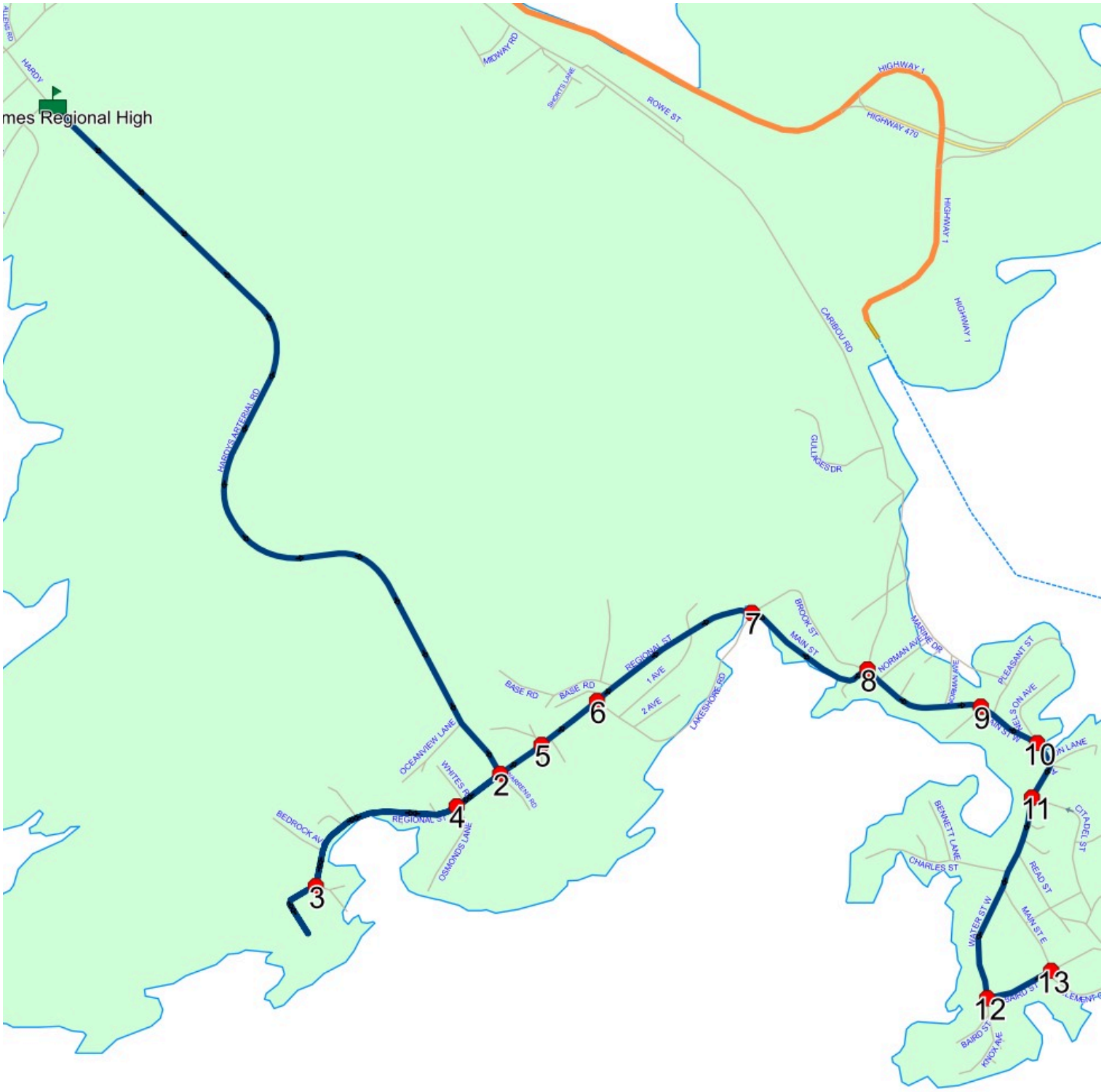
Route: 17-143-5 Run: 17-143-5A PM