

Route: 23-015-1 Run: 23-015-1 AM

Route: 23-015-1

Operator: Lydia Wiseman

Vehicle: 23-015-1

Description:

Schools:

Transfers: Heritage Collegiate (471) , Anthony Paddon Elementary (237)

Run: 23-015-1 AM

Description:

Schools:

Transfers: Heritage Collegiate, Anthony Paddon Elementary

#	Arrival	Departure	Description
1	7:22 AM	7:23 AM	SWEET BAY
2		7:40 AM	CHARLESTON
3	7:44 AM	7:45 AM	471 Transfer @ HIGHWAY 230 & HIGHWAY 235 23-015-1 To 25-018-07
4	7:45 AM		237 Transfer @ 23-015-1 To 25-018-08

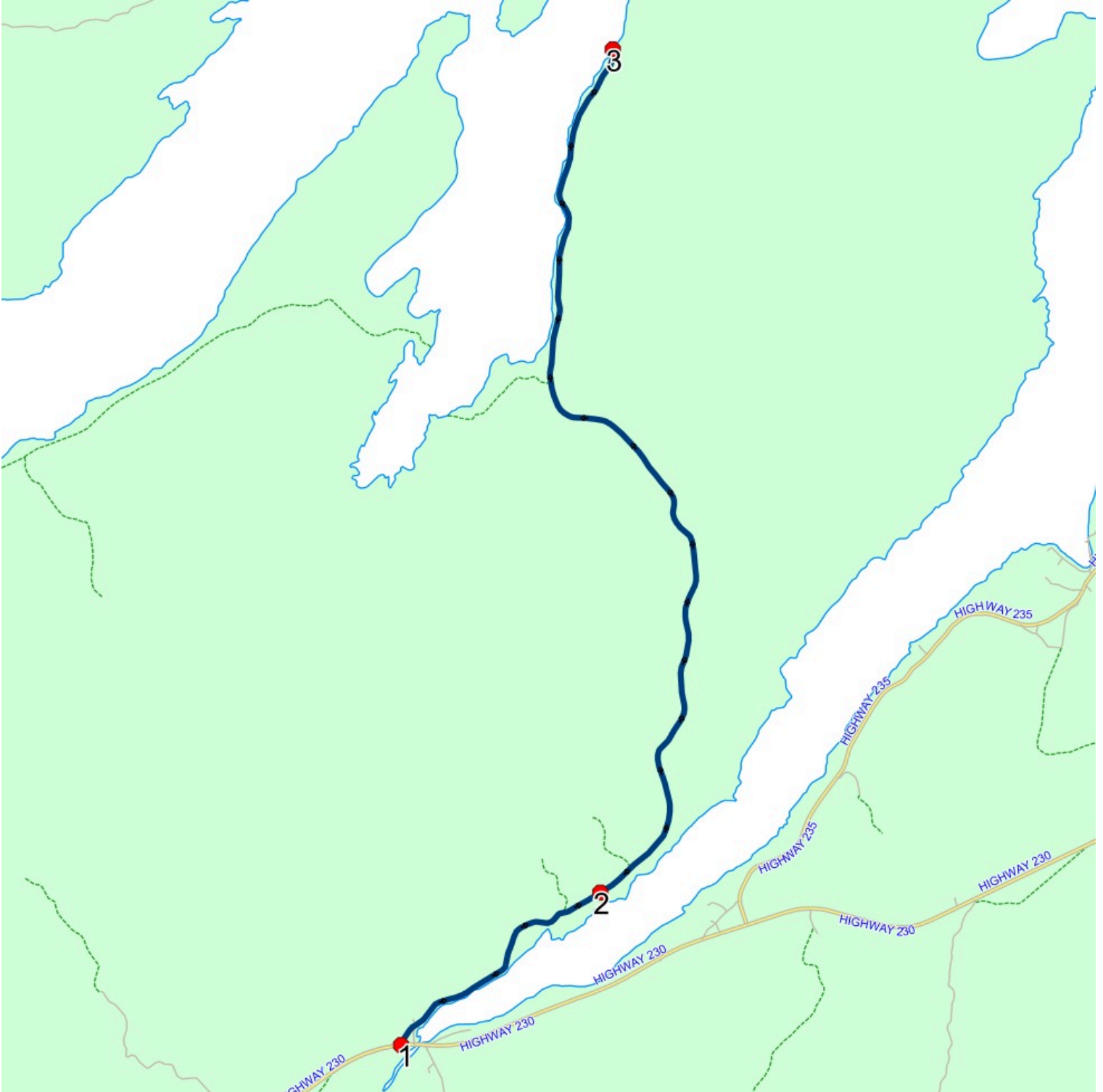
Route: 23-015-1 Run: 23-015-1B PM

Route: 23-015-1 **Operator:** Lydia Wiseman
Vehicle: 23-015-1
Description:
Schools:
Transfers: Anthony Paddon Elementary (237)

Run: 23-015-1B PM **Description:**
Transfers: Anthony Paddon Elementary

#	Arrival	Departure	Description
1	3:32 PM	4:25 PM	237 Transfer @ 25-018-08 To 23-015-1
2	4:29 PM	4:30 PM	HIGHWAY 235
3	4:46 PM	4:47 PM	SWEET BAY

Route: 23-015-1 Run: 23-015-1B PM



Route: 25-018-01 Run: 25-018-01 AM

Route: 25-018-01

Operator: Lydia Wiseman

Vehicle: 25-018-01

Description:

Schools: Anthony Paddon Elementary (237)

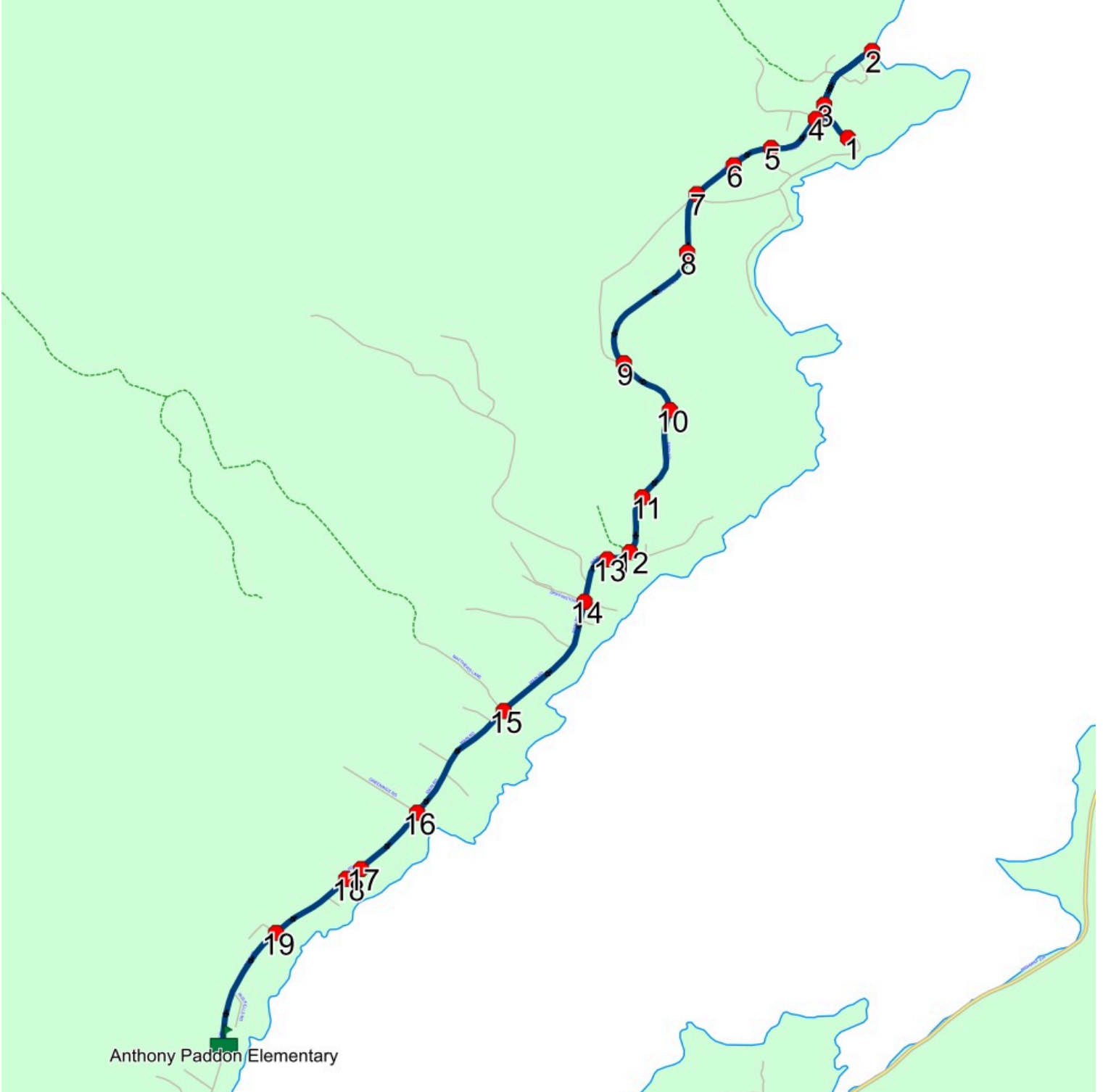
Run: 25-018-01 AM

Description:

Schools: Anthony Paddon Elementary

#	Arrival	Departure	Description
1	8:02 AM	8:03 AM	21 POINT RD; CANNINGS COVE; A0C
2		8:07 AM	CANNINGS COVE TURNAROUND
3		8:08 AM	REC CENTRE
4		8:08 AM	HIGHWAY 234; CANNINGS COVE & CHATMANS HILL; CANNINGS COVE
5		8:09 AM	46 HIGHWAY 234; CANNINGS COVE; A0C
6		8:09 AM	CANNINGS COVE
7		8:10 AM	HIGHWAY 234 & PENNEYS RD
8		8:11 AM	22 HIGHWAY 234; CANNINGS COVE; A0C
9		8:13 AM	232 MAIN RD; MUSGRAVETOWN; A0C
10		8:14 AM	212 MAIN RD; MUSGRAVETOWN; A0C
11		8:15 AM	184 MAIN RD; MUSGRAVETOWN; A0C
12		8:16 AM	MAIN RD & GULLIFORDS LANE
13	8:16 AM	8:17 AM	164 MAIN RD; MUSGRAVETOWN; A0C
14	8:17 AM	8:18 AM	MAIN RD & SKIFFINGTON LANE
15		8:19 AM	MAIN RD & MATTHEWS LANE
16		8:21 AM	MAIN RD & GREENINGS RD
17	8:21 AM	8:22 AM	146 MAIN RD; MUSGRAVETOWN; A0C
18		8:22 AM	143 MAIN RD; MUSGRAVETOWN; A0C
19	8:23 AM	8:24 AM	MAIN RD; MUSGRAVETOWN & POST OFFICE LANE; MUSGRAVETOWN
20	8:25 AM	8:26 AM	Anthony Paddon Elementary

Route: 25-018-01 Run: 25-018-01 AM



Route: 25-018-01 Run: 25-018-01 PM

Route: 25-018-01

Operator: Lydia Wiseman

Vehicle: 25-018-01

Description:

Schools: Anthony Paddon Elementary (237)

Run: 25-018-01 PM

Description:

Schools: Anthony Paddon Elementary

#	Arrival	Departure	Description
1	2:40 PM	2:55 PM	Anthony Paddon Elementary
2	2:56 PM	2:57 PM	MAIN RD; MUSGRAVETOWN & POST OFFICE LANE; MUSGRAVETOWN
3	2:58 PM		143 MAIN RD; MUSGRAVETOWN; A0C
4	2:59 PM		146 MAIN RD; MUSGRAVETOWN; A0C
5	3:00 PM		MAIN RD & GREENINGS RD
6	3:01 PM	3:02 PM	MAIN RD & MATTHEWS LANE
7	3:03 PM	3:04 PM	MAIN RD & SKIFFINGTON LANE
8	3:04 PM	3:05 PM	164 MAIN RD; MUSGRAVETOWN; A0C
9	3:05 PM		MAIN RD & GULLIFORDS LANE
10	3:05 PM	3:06 PM	184 MAIN RD; MUSGRAVETOWN; A0C
11	3:07 PM		212 MAIN RD; MUSGRAVETOWN; A0C
12	3:08 PM	3:09 PM	232 MAIN RD; MUSGRAVETOWN; A0C
13	3:10 PM	3:11 PM	22 HIGHWAY 234; CANNINGS COVE; A0C
14	3:11 PM	3:12 PM	HIGHWAY 234 & PENNEYS RD
15	3:12 PM		CANNINGS COVE
16	3:13 PM		46 HIGHWAY 234; CANNINGS COVE; A0C
17	3:14 PM		HIGHWAY 234; CANNINGS COVE & CHATMANS HILL; CANNINGS COVE
18	3:14 PM		REC CENTRE
19	3:15 PM		CANNINGS COVE TURNAROUND
20	3:19 PM	3:20 PM	21 POINT RD; CANNINGS COVE; A0C

Route: 25-018-01 Run: 25-018-01 PM



Route: 25-018-02 Run: 25-018-02 AM

Route: 25-018-02

Operator: Lydia Wiseman

Vehicle: 25-018-02

Description:

Schools: Anthony Paddon Elementary (237)

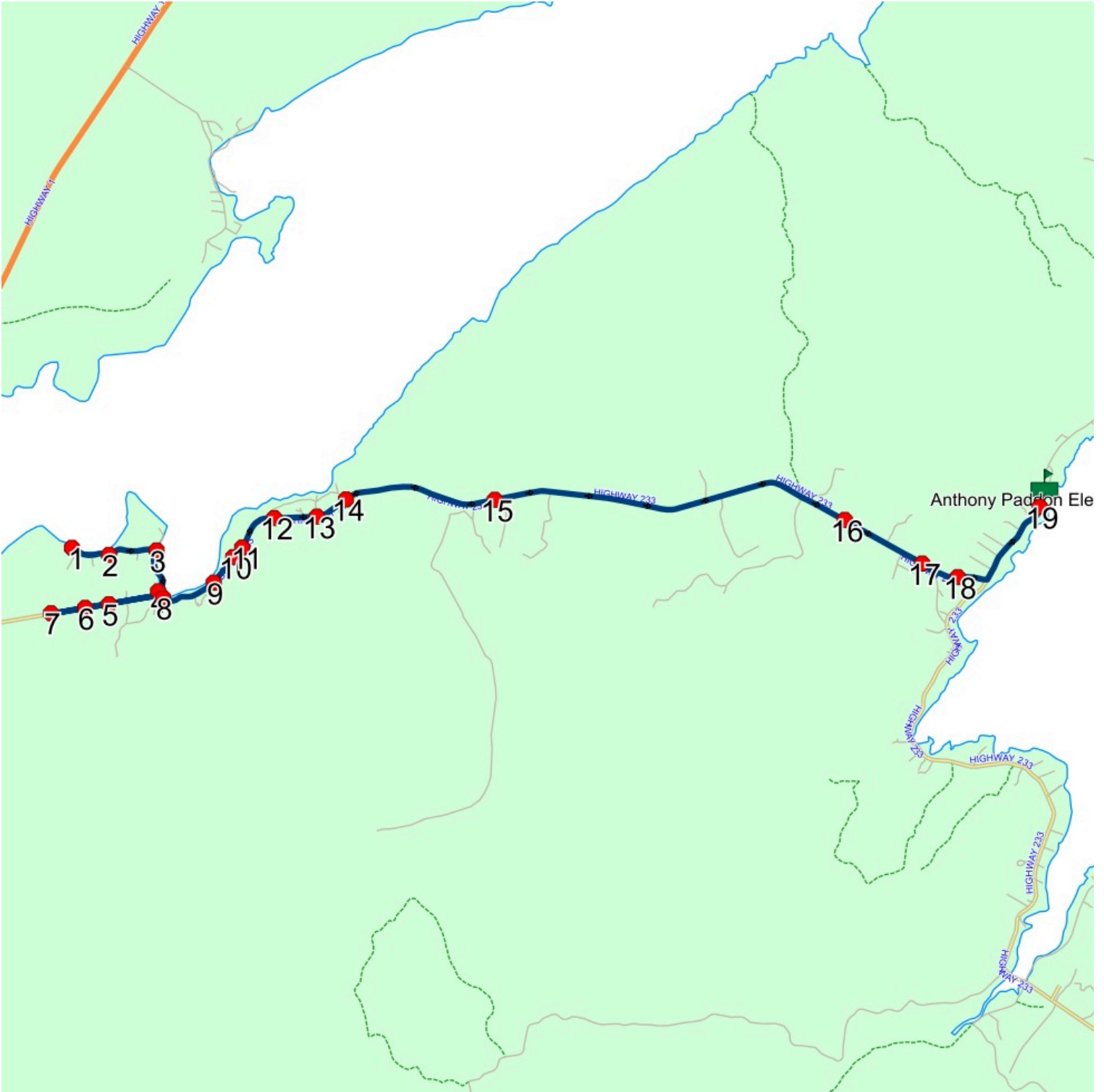
Run: 25-018-02 AM

Description:

Schools: Anthony Paddon Elementary

#	Arrival	Departure	Description
1	8:00 AM	8:01 AM	PETERS COVE TURNAROUND
2		8:02 AM	PETERS COVE RD & MARTINS LANE; BUNYANS COVE
3		8:03 AM	PETERS COVE RD & MYLES HILL
4		8:04 AM	3 COVE RD; BUNYANS COVE; A0C
5	8:05 AM	8:06 AM	182 HIGHWAY 233; BUNYANS COVE; A0C
6		8:06 AM	HIGHWAY 233 & TIMS RD; BUNYANS COVE
7	8:06 AM	8:07 AM	197 HIGHWAY 233; BUNYANS COVE; A0C
8	8:08 AM	8:09 AM	HIGHWAY 233 & CHATMANS RD; BUNYANS COVE
9	8:09 AM	8:10 AM	HIGHWAY 233 & KEATS RD
10		8:10 AM	124 HIGHWAY 233
11		8:11 AM	117 HIGHWAY 233; BUNYANS COVE; A0C
12		8:11 AM	HIGHWAY 233 & PENNEY RD
13		8:12 AM	HIGHWAY 233 & HOBBS RD
14		8:13 AM	HIGHWAY 233 & SPARE RD
15		8:15 AM	HIGHWAY 233 - SUNRISE DAIRY
16		8:19 AM	27 HIGHWAY 233
17	8:20 AM	8:21 AM	HIGHWAY 233 & ISLANDVIEW DR; MUSGRAVETOWN
18		8:21 AM	HIGHWAY 233 & WINDSOR LANE; MUSGRAVETOWN
19	8:24 AM	8:25 AM	67 MAIN RD; MUSGRAVETOWN; A0C
20	8:25 AM	8:26 AM	Anthony Paddon Elementary

Route: 25-018-02 Run: 25-018-02 AM



Route: 25-018-02 Run: 25-018-02 PM

Route: 25-018-02

Operator: Lydia Wiseman

Vehicle: 25-018-02

Description:

Schools: Anthony Paddon Elementary (237)

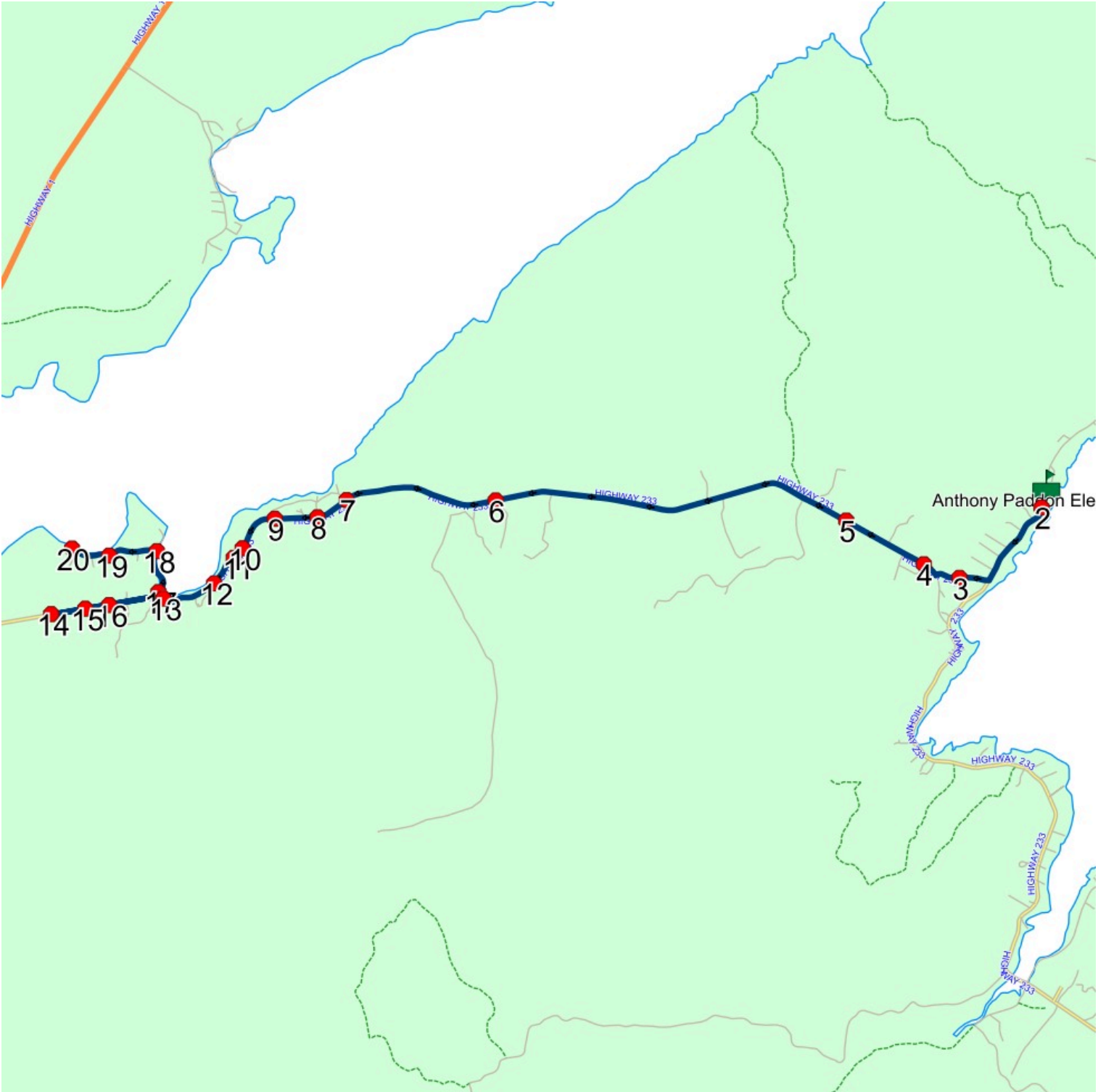
Run: 25-018-02 PM

Description:

Schools: Anthony Paddon Elementary

#	Arrival	Departure	Description
1	2:40 PM	2:55 PM	Anthony Paddon Elementary
2	2:55 PM	2:56 PM	67 MAIN RD; MUSGRAVETOWN; A0C
3	2:58 PM		HIGHWAY 233 & WINDSOR LANE; MUSGRAVETOWN
4	2:59 PM	3:00 PM	HIGHWAY 233 & ISLANDVIEW DR; MUSGRAVETOWN
5	3:01 PM		27 HIGHWAY 233
6	3:05 PM		HIGHWAY 233 - SUNRISE DAIRY
7	3:07 PM		HIGHWAY 233 & SPARE RD
8	3:08 PM		HIGHWAY 233 & HOBBS RD
9	3:09 PM		HIGHWAY 233 & PENNEY RD
10	3:10 PM		117 HIGHWAY 233; BUNYANS COVE; A0C
11	3:10 PM		124 HIGHWAY 233
12	3:11 PM		HIGHWAY 233 & KEATS RD
13	3:12 PM		HIGHWAY 233 & CHATMANS RD; BUNYANS COVE
14	3:14 PM		197 HIGHWAY 233; BUNYANS COVE; A0C
15	3:15 PM		HIGHWAY 233 & TIMS RD; BUNYANS COVE
16	3:15 PM	3:16 PM	182 HIGHWAY 233; BUNYANS COVE; A0C
17	3:17 PM	3:18 PM	3 COVE RD; BUNYANS COVE; A0C
18	3:19 PM		PETERS COVE RD & MYLES HILL
19	3:20 PM		PETERS COVE RD & MARTINS LANE; BUNYANS COVE
20	3:21 PM		PETERS COVE TURNAROUND

Route: 25-018-02 Run: 25-018-02 PM



Route: 25-018-03 Run: 25-018-03 AM

Route: 25-018-03

Operator: Lydia Wiseman

Vehicle: 25-018-03

Description:

Schools: Anthony Paddon Elementary (237)

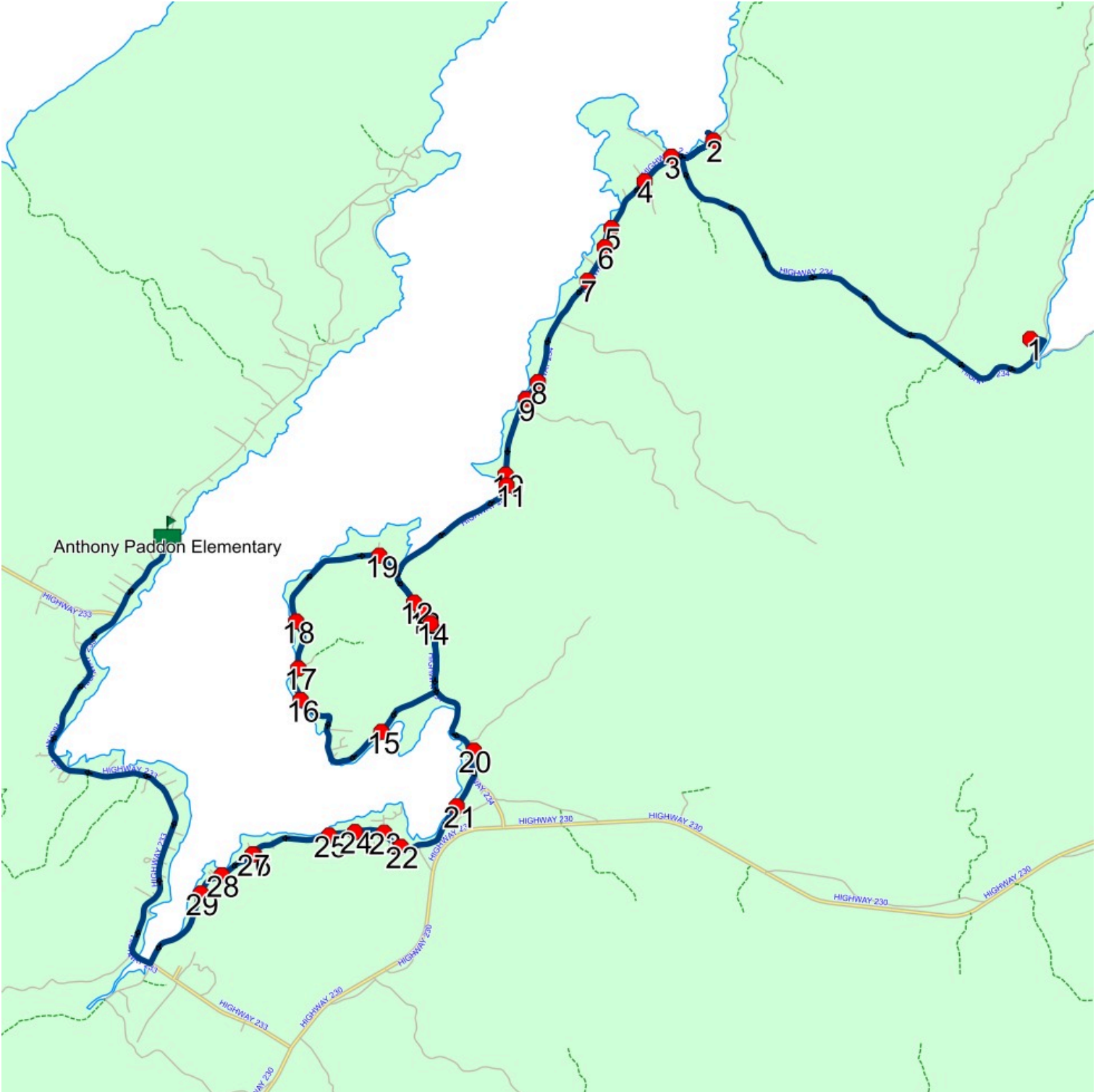
Run: 25-018-03 AM

Description:

Schools: Anthony Paddon Elementary

#	Arrival	Departure	Description
1		7:22 AM	7 RUSSELLS PL; WINTER BROOK
2	7:29 AM	7:30 AM	20 LONG BEACH RD; JAMESTOWN; A0C
3	7:34 AM	7:35 AM	ISLANDVIEW DR; JAMESTOWN & HIGHWAY 234; DIVISION NO. 7, SUBD. E
4	7:35 AM	7:36 AM	BIRCH HOLLOW & HIGHWAY 234; PORTLAND
5		7:36 AM	168 PORTLAND DR; PORTLAND; A0C
6		7:37 AM	155 PORTLAND DR
7	7:37 AM	7:38 AM	134 PORTLAND DR
8	7:39 AM	7:40 AM	67 PORTLAND DR; PORTLAND; A0C
9		7:40 AM	55 PORTLAND DR; PORTLAND; A0C
10		7:41 AM	11 PORTLAND DR; PORTLAND; A0C
11		7:41 AM	6 PORTLAND DR; PORTLAND; A0C
12		7:43 AM	COPPERHEAD RD & OLD MILL RD; BROOKLYN
13	7:43 AM	7:44 AM	45 OLD MILL RD
14	7:44 AM	7:45 AM	37 OLD MILL RD; BROOKLYN; A0C
15		7:47 AM	28 OCEANVIEW CRES; BROOKLYN; A0C
16		7:50 AM	100 OCEANVIEW CRES; BROOKLYN; A0C
17	7:50 AM	7:51 AM	OCEANVIEW CRES & PALMER PL; BROOKLYN
18	7:51 AM	7:52 AM	134 OCEANVIEW CRES; BROOKLYN; A0C
19	7:53 AM	7:54 AM	OCEANVIEW CRES & PABLO PL
20		8:01 AM	1 RIVERSIDE LN; LETHBRIDGE; A0C
21		8:03 AM	268 BAYSIDE DR; LETHBRIDGE; A0C
22		8:05 AM	222 BAYSIDE DR; LETHBRIDGE; A0C
23	8:05 AM	8:06 AM	BAYSIDE DR; LETHBRIDGE & STATION RD; LETHBRIDGE
24		8:07 AM	POST OFFICE - 115 BAYSIDE DR; LETHBRIDGE; A0C
25		8:08 AM	172 BAYSIDE DR; LETHBRIDGE; A0C
26		8:10 AM	OLDFORDS HILL
27		8:10 AM	65 BAYSIDE DR; LETHBRIDGE; A0C
28	8:11 AM	8:12 AM	47 BAYSIDE DR; LETHBRIDGE; A0C
29		8:13 AM	PARDY PL & BAYSIDE DR; LETHBRIDGE
30	8:25 AM	8:27 AM	Anthony Paddon Elementary

Route: 25-018-03 Run: 25-018-03 AM



Route: 25-018-03 Run: 25-018-03 PM

Route: 25-018-03

Operator: Lydia Wiseman

Vehicle: 25-018-03

Description:

Schools: Anthony Paddon Elementary (237)

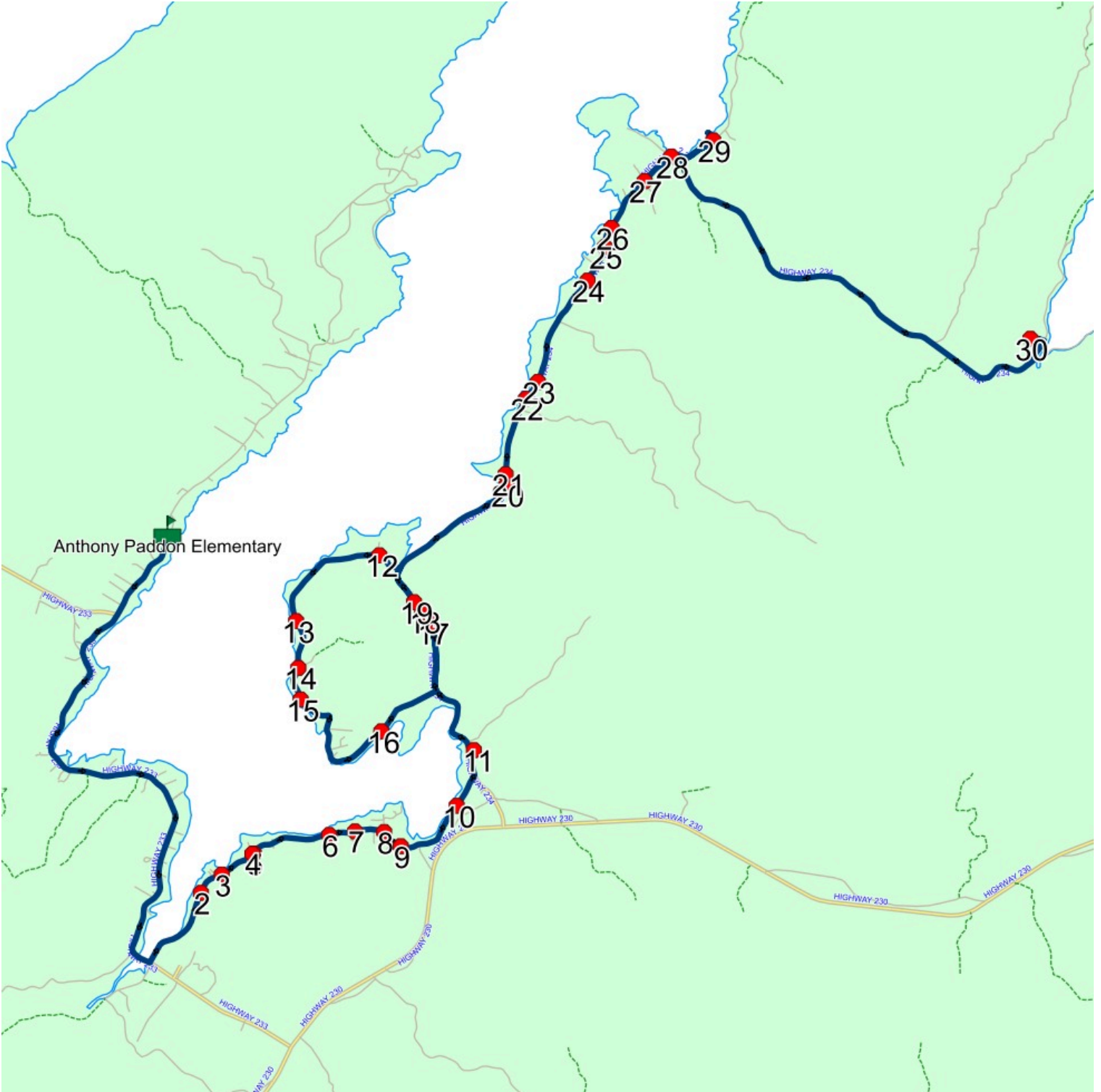
Run: 25-018-03 PM

Description:

Schools: Anthony Paddon Elementary

#	Arrival	Departure	Description
1	2:40 PM	2:55 PM	Anthony Paddon Elementary
2	3:08 PM		PARDY PL & BAYSIDE DR; LETHBRIDGE
3	3:09 PM	3:10 PM	47 BAYSIDE DR; LETHBRIDGE; A0C
4	3:11 PM		65 BAYSIDE DR; LETHBRIDGE; A0C
5	3:11 PM		OLDFORDS HILL
6	3:13 PM	3:14 PM	172 BAYSIDE DR; LETHBRIDGE; A0C
7	3:14 PM	3:15 PM	POST OFFICE - 115 BAYSIDE DR; LETHBRIDGE; A0C
8	3:16 PM		BAYSIDE DR; LETHBRIDGE & STATION RD; LETHBRIDGE
9	3:17 PM		222 BAYSIDE DR; LETHBRIDGE; A0C
10	3:19 PM		268 BAYSIDE DR; LETHBRIDGE; A0C
11	3:21 PM		1 RIVERSIDE LN; LETHBRIDGE; A0C
12	3:28 PM	3:29 PM	OCEANVIEW CRES & PABLO PL
13	3:30 PM	3:31 PM	134 OCEANVIEW CRES; BROOKLYN; A0C
14	3:31 PM	3:32 PM	OCEANVIEW CRES & PALMER PL; BROOKLYN
15	3:32 PM	3:33 PM	100 OCEANVIEW CRES; BROOKLYN; A0C
16	3:35 PM	3:36 PM	28 OCEANVIEW CRES; BROOKLYN; A0C
17	3:38 PM	3:39 PM	37 OLD MILL RD; BROOKLYN; A0C
18	3:39 PM		45 OLD MILL RD
19	3:40 PM		COPPERHEAD RD & OLD MILL RD; BROOKLYN
20	3:42 PM		6 PORTLAND DR; PORTLAND; A0C
21	3:42 PM		11 PORTLAND DR; PORTLAND; A0C
22	3:43 PM		55 PORTLAND DR; PORTLAND; A0C
23	3:43 PM	3:44 PM	67 PORTLAND DR; PORTLAND; A0C
24	3:45 PM	3:46 PM	134 PORTLAND DR
25	3:46 PM	3:47 PM	155 PORTLAND DR
26	3:47 PM		168 PORTLAND DR; PORTLAND; A0C
27	3:48 PM	3:49 PM	BIRCH HOLLOW & HIGHWAY 234; PORTLAND
28	3:49 PM		ISLANDVIEW DR; JAMESTOWN & HIGHWAY 234; DIVISION NO. 7, SUBD. E
29	3:50 PM	3:51 PM	20 LONG BEACH RD; JAMESTOWN; A0C
30	4:02 PM	4:03 PM	7 RUSSELLS PL; WINTER BROOK

Route: 25-018-03 Run: 25-018-03 PM



Route: 25-018-04 Run: 25-018-04 AM

Route: 25-018-04

Operator: Lydia Wiseman

Vehicle: 25-018-04

Description:

Schools: Anthony Paddon Elementary (237)

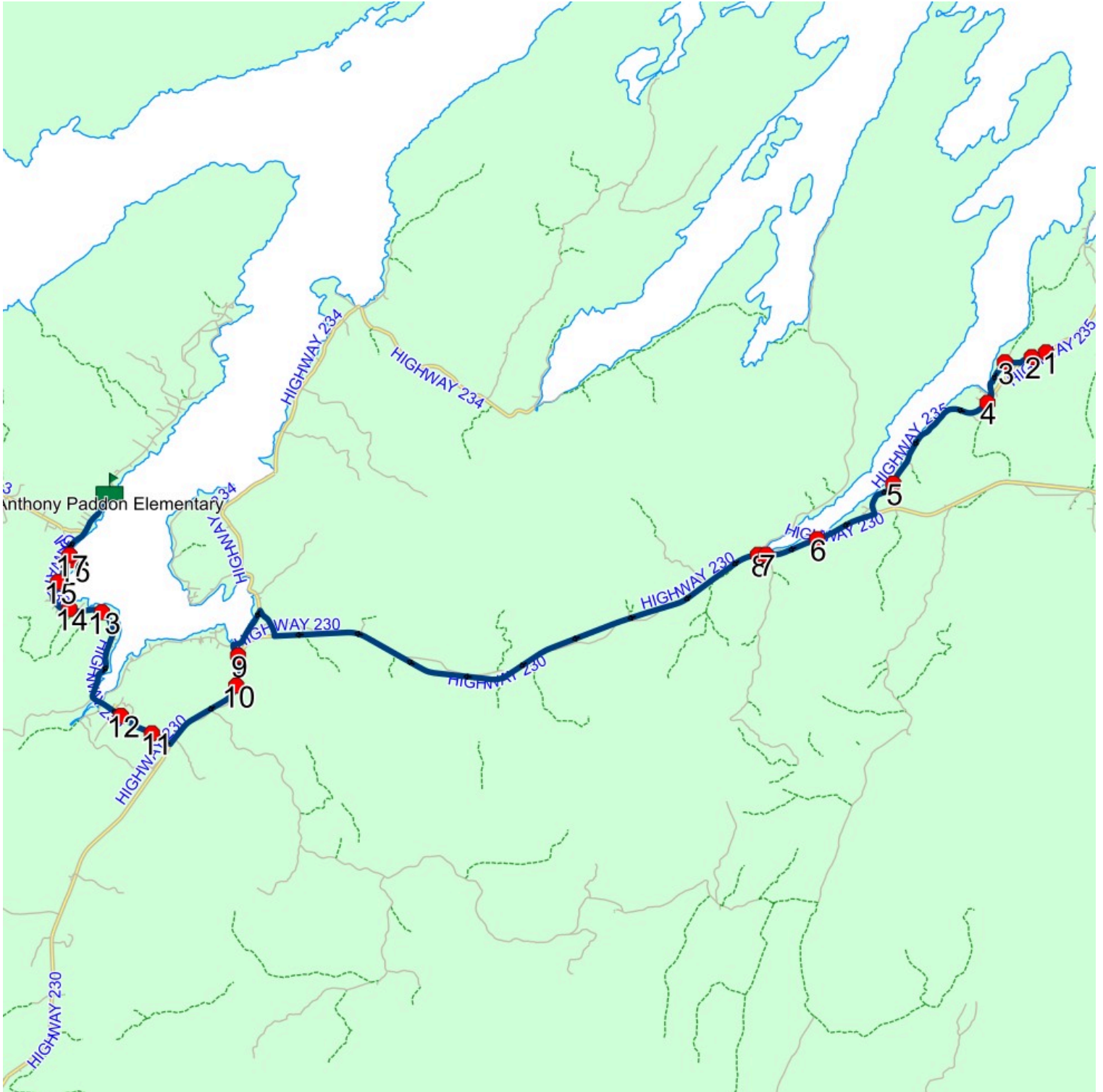
Run: 25-018-04 AM

Description:

Schools: Anthony Paddon Elementary

#	Arrival	Departure	Description
1		7:34 AM	OCEAN VIEW (ROUTE 235)
2		7:35 AM	GREY HOUSE AFTER FIRE HALL - PRINCETON
3		7:37 AM	GRAVEYARD
4	7:40 AM	7:41 AM	BETHS STORE
5	7:44 AM	7:45 AM	59 HIGHWAY 235; SOUTHERN BAY; A0C
6		7:48 AM	HIGHWAY 230 & STATION RD
7		7:49 AM	HIGHWAY 230; DIVISION NO. 7, SUBD. F & LEGION RD; CHARLESTON
8	7:49 AM	7:50 AM	237 Transfer @ 23-015-1 To 25-018-08
9		8:07 AM	TUCKERS RD - LETHBRIDGE (FIRST HOUSE)
10	8:08 AM	8:09 AM	LETHBRIDGE - APARTMENT BUILDING
11		8:12 AM	78 FOREST DR; LETHBRIDGE; A0C
12	8:12 AM	8:13 AM	31 FOREST DR
13	8:16 AM	8:17 AM	GOSPEL HALL - BLOOMFIELD
14		8:18 AM	LASCO EQUIPMENT PARKING LOT - BLOOMFIELD
15	8:19 AM	8:20 AM	GAS STATION - BLOOMFIELD
16		8:21 AM	HIGHWAY 233 & WELLS PL
17	8:21 AM	8:22 AM	LYDIA WISEMANS BUS SERVICES - BLOOMFIELD
18	8:25 AM	8:26 AM	Anthony Paddon Elementary

Route: 25-018-04 Run: 25-018-04 AM



Route: 25-018-04 Run: 25-018-04 PM

Route: 25-018-04

Operator: Lydia Wiseman

Vehicle: 25-018-04

Description:

Schools: Anthony Paddon Elementary (237)

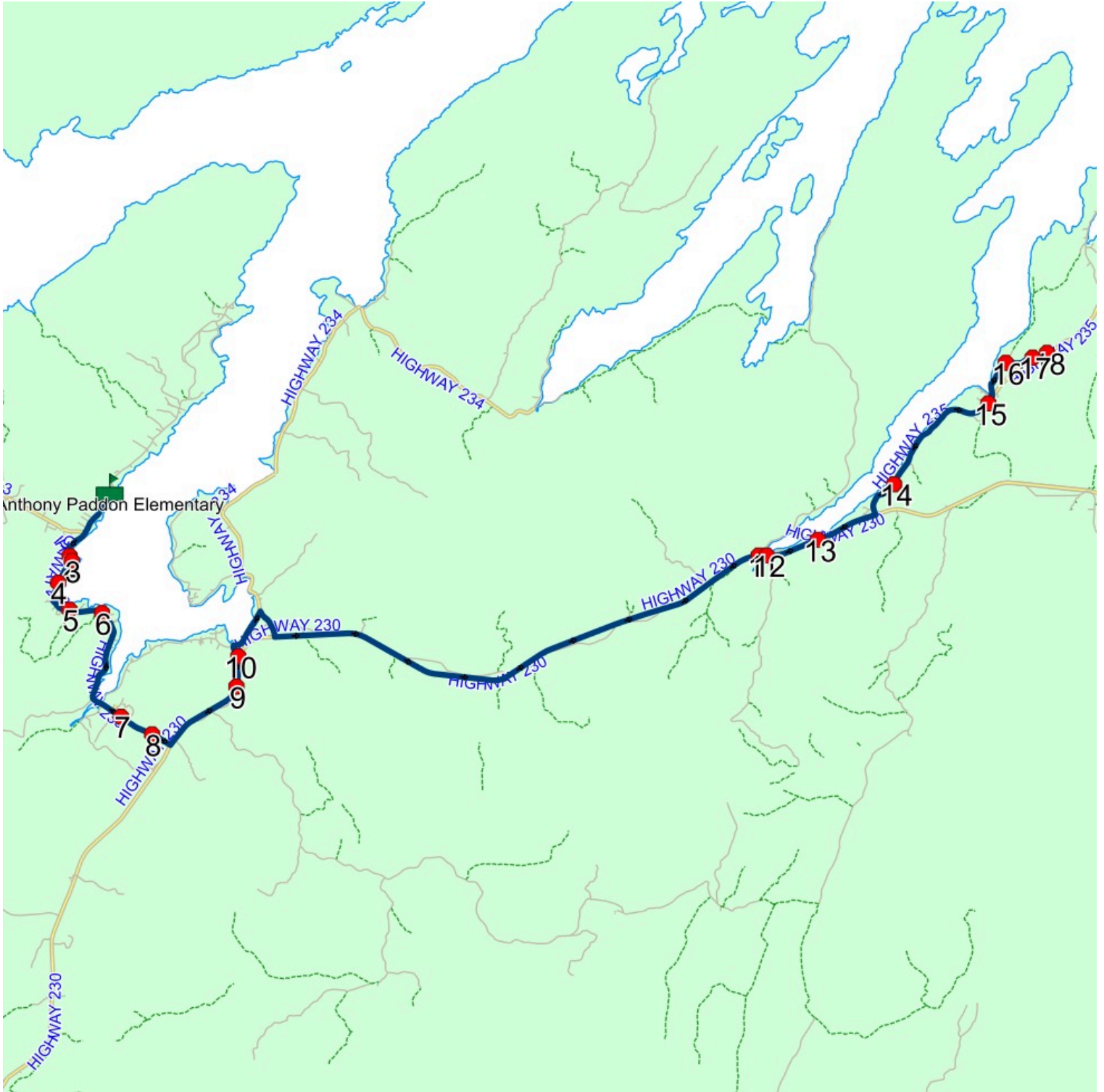
Run: 25-018-04 PM

Description:

Schools: Anthony Paddon Elementary

#	Arrival	Departure	Description
1	2:40 PM	2:55 PM	Anthony Paddon Elementary
2	2:59 PM		LYDIA WISEMANS BUS SERVICES - BLOOMFIELD
3	2:59 PM		HIGHWAY 233 & WELLS PL
4	3:00 PM	3:01 PM	GAS STATION - BLOOMFIELD
5	3:02 PM	3:03 PM	LASCO EQUIPMENT PARKING LOT - BLOOMFIELD
6	3:04 PM		GOSPEL HALL - BLOOMFIELD
7	3:08 PM	3:09 PM	31 FOREST DR
8	3:10 PM		78 FOREST DR; LETHBRIDGE; A0C
9	3:13 PM		LETHBRIDGE - APARTMENT BUILDING
10	3:14 PM	3:15 PM	TUCKERS RD - LETHBRIDGE (FIRST HOUSE)
11	3:32 PM		237 Transfer @ 25-018-08 To 23-015-1
12	3:32 PM	3:33 PM	HIGHWAY 230; DIVISION NO. 7, SUBD. F & LEGION RD; CHARLESTON
13	3:34 PM		HIGHWAY 230 & STATION RD
14	3:37 PM	3:38 PM	59 HIGHWAY 235; SOUTHERN BAY; A0C
15	3:41 PM	3:42 PM	BETHS STORE
16	3:45 PM	3:46 PM	GRAVEYARD
17	3:48 PM		GREY HOUSE AFTER FIRE HALL - PRINCETON
18	3:48 PM		OCEAN VIEW (ROUTE 235)

Route: 25-018-04 Run: 25-018-04 PM



Route: 25-018-09 Run: 25-018-09 AM

Route: 25-018-09

Operator: Lydia Wiseman

Vehicle: 25-018-09

Description:

Schools: Heritage Collegiate (471) , Anthony Paddon Elementary (237)

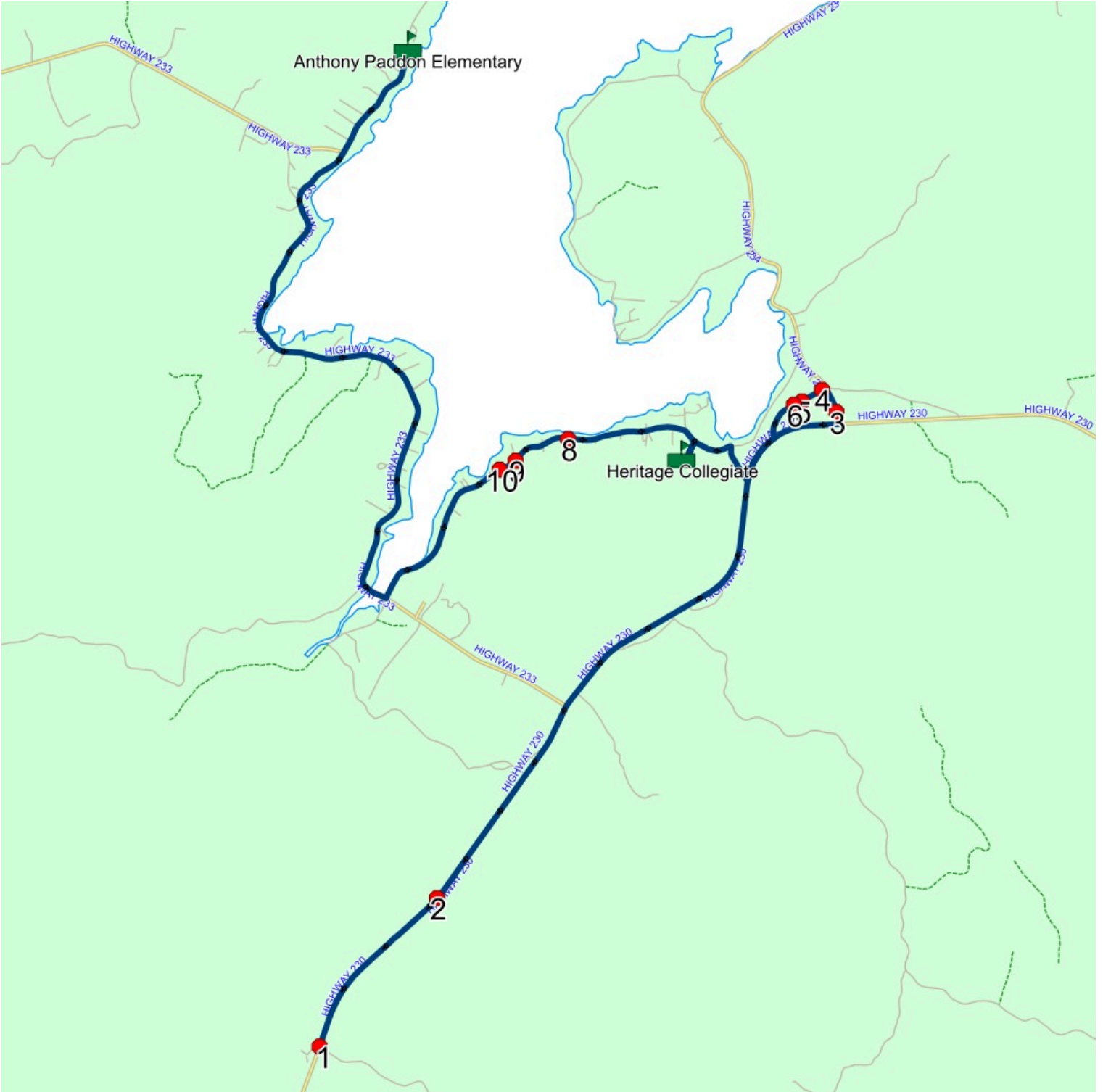
Run: 25-018-09 AM

Schools: Heritage Collegiate, Anthony Paddon Elementary

End Date: 2030-06-30

#	Arrival	Departure	Description	
1	7:45 AM	7:46 AM	MORLEYS SIDING	Effective: 2026-06-11
2	7:47 AM	7:48 AM	284 HIGHWAY 230; LETHBRIDGE; A0C	Effective: 2026-06-11
3		7:55 AM	18 FIREHALL RD; LETHBRIDGE; A0C	Effective: 2026-06-11
4	7:56 AM	7:57 AM	4 HOLLOWAY RD	Effective: 2026-06-11
5		7:57 AM	20 HOLLOWAY RD; LETHBRIDGE; A0C	Effective: 2026-06-11 End Date: 2026-06-30
6		7:58 AM	25 HOLLOWAY RD	Effective: 2026-06-11 End Date: 2026-06-30
7	8:05 AM		Heritage Collegiate Driveway	Effective: 2026-06-11
8		8:09 AM	172 HIGHWAY 234	Effective: 2026-06-11
9	8:10 AM	8:11 AM	HIGHWAY 234 & HOLLOWAY PL	Effective: 2026-06-11
10	8:11 AM	8:12 AM	100 BAYSIDE DR; LETHBRIDGE; A0C	Effective: 2026-06-11
11	8:25 AM	8:26 AM	Anthony Paddon Elementary	Effective: 2026-06-11

Route: 25-018-09 Run: 25-018-09 AM



Route: 25-018-09 Run: 25-018-09 PM

Route: 25-018-09

Operator: Lydia Wiseman

Vehicle: 25-018-09

Description:

Schools: Anthony Paddon Elementary (237) , Heritage Collegiate (471)

Run: 25-018-09 PM

Schools: Anthony Paddon Elementary, Heritage Collegiate

End Date: 2030-06-30

#	Arrival	Departure	Description	
1	2:40 PM	2:55 PM	Anthony Paddon Elementary	Effective: 2026-06-11
2	3:09 PM	3:10 PM	100 BAYSIDE DR; LETHBRIDGE; A0C	Effective: 2026-06-11
3	3:10 PM	3:11 PM	HIGHWAY 234 & HOLLOWAY PL	Effective: 2026-06-11
4	3:12 PM		172 HIGHWAY 234	Effective: 2026-06-11
5	3:15 PM	3:16 PM	Heritage Collegiate Driveway	Effective: 2026-06-11
6	3:23 PM		25 HOLLOWAY RD	Effective: 2026-06-11 End Date: 2026-06-30
7	3:23 PM	3:24 PM	20 HOLLOWAY RD; LETHBRIDGE; A0C	Effective: 2026-06-11 End Date: 2026-06-30
8	3:24 PM	3:25 PM	4 HOLLOWAY RD	Effective: 2026-06-11
9	3:26 PM		18 FIREHALL RD; LETHBRIDGE; A0C	Effective: 2026-06-11
10	3:33 PM		284 HIGHWAY 230; LETHBRIDGE; A0C	Effective: 2026-06-11
11	3:35 PM	3:36 PM	MORLEYS SIDING	Effective: 2026-06-11

Route: 25-018-09 Run: 25-018-09 PM

