

Route: SF 12 Run: RWA 12A AM

Route: SF 12 **Operator:** Gov (Summerford)
Vehicle: 414-20
Description:
Schools: Riverwood Academy (206)

Run: RWA 12A AM **Description:**

Schools: Riverwood Academy

#	Arrival	Departure	Description
1		7:47 AM	19 MAIN ST - PORT ALBERT
2	7:47 AM	7:48 AM	32 MAIN ST - PORT ALBERT
3		7:51 AM	37 MAIN ST; PORT ALBERT; A0G
4	8:00 AM	8:01 AM	1ST HOUSE IN STONEVILLE
5		8:01 AM	207 HIGHWAY 335; STONEVILLE; A0G
6		8:02 AM	197 STONEVILLE
7	8:02 AM	8:03 AM	178 STONEVILLE
8	8:03 AM	8:07 AM	183 HIGHWAY 335; STONEVILLE; A0G End Date: 2027-06-30
9		8:08 AM	145 HIGHWAY 335; STONEVILLE
10		8:10 AM	BROWN HOUSE BEFORE TRUCK BOX
11	8:10 AM	8:11 AM	88 STONEVILLE
12		8:11 AM	74 STONEVILLE MAIN
13		8:11 AM	46 HIGHWAY 335; STONEVILLE; A0G
14		8:15 AM	23 HARBOURVIEW DR
15	8:15 AM	8:16 AM	HARBOURVIEW DR & TULKS POINT RD
16		8:16 AM	1ST RED HOUSE - HARBOURVIEW DRIVE
17	8:17 AM	8:18 AM	22 MAIN RD
18		8:18 AM	MAIN RD & RIDGE RD
19		8:19 AM	GAS STATION - STONEVILLE MAIN
20		8:22 AM	HIGHWAY 331; DIVISION NO. 8, SUBD. G & HIGHWAY 335; STONEVILLE
21	8:34 AM	8:35 AM	14 CHURCH RD; VICTORIA COVE; A0G End Date: 2027-06-30
22	8:40 AM	8:46 AM	Riverwood Academy Driveway

Route: SF 12 Run: RWA 12A PM

Route: SF 12 **Operator:** Gov (Summerford)
Vehicle: 414-20
Description:
Schools: Riverwood Academy (206)

Run: RWA 12A PM **Description:**

Schools: Riverwood Academy

#	Arrival	Departure	Description
1	2:55 PM	3:05 PM	Riverwood Academy Driveway
2	3:11 PM	3:12 PM	14 CHURCH RD; VICTORIA COVE; A0G End Date: 2027-06-30
3	3:23 PM		HIGHWAY 331; DIVISION NO. 8, SUBD. G & HIGHWAY 335; STONEVILLE
4	3:27 PM		GAS STATION - STONEVILLE MAIN
5	3:27 PM	3:28 PM	MAIN RD & RIDGE RD
6	3:28 PM	3:29 PM	22 HIGHWAY 335
7	3:29 PM		MAIN RD & HARBOURVIEW DR
8	3:30 PM	3:31 PM	1ST RED HOUSE - HARBOURVIEW DRIVE
9	3:31 PM	3:32 PM	23 HARBOURVIEW DR
10	3:34 PM		46 HIGHWAY 335; STONEVILLE; A0G
11	3:35 PM		74 STONEVILLE MAIN
12	3:35 PM	3:36 PM	88 STONEVILLE
13	3:36 PM		BROWN HOUSE BEFORE TRUCK BOX
14	3:38 PM		145 HIGHWAY 335; STONEVILLE
15	3:39 PM	3:44 PM	183 HIGHWAY 335; STONEVILLE; A0G End Date: 2027-06-30
16	3:44 PM		178 HIGHWAY 335
17	3:44 PM	3:45 PM	197 STONEVILLE
18	3:45 PM	3:46 PM	207 HIGHWAY 335; STONEVILLE; A0G
19	3:46 PM	3:47 PM	1ST HOUSE IN STONEVILLE
20	3:56 PM		37 MAIN ST; PORT ALBERT; A0G
21	4:00 PM		32 MAIN ST - PORT ALBERT
22	4:01 PM		19 MAIN ST - PORT ALBERT

Route: SF 12 Run: RWA 12A PM



Route: SF 13 Run: RWA 13 AM

Route: SF 13

Operator: Gov (Summerford)

Vehicle: 342-16

Description:

Schools: Riverwood Academy (206)

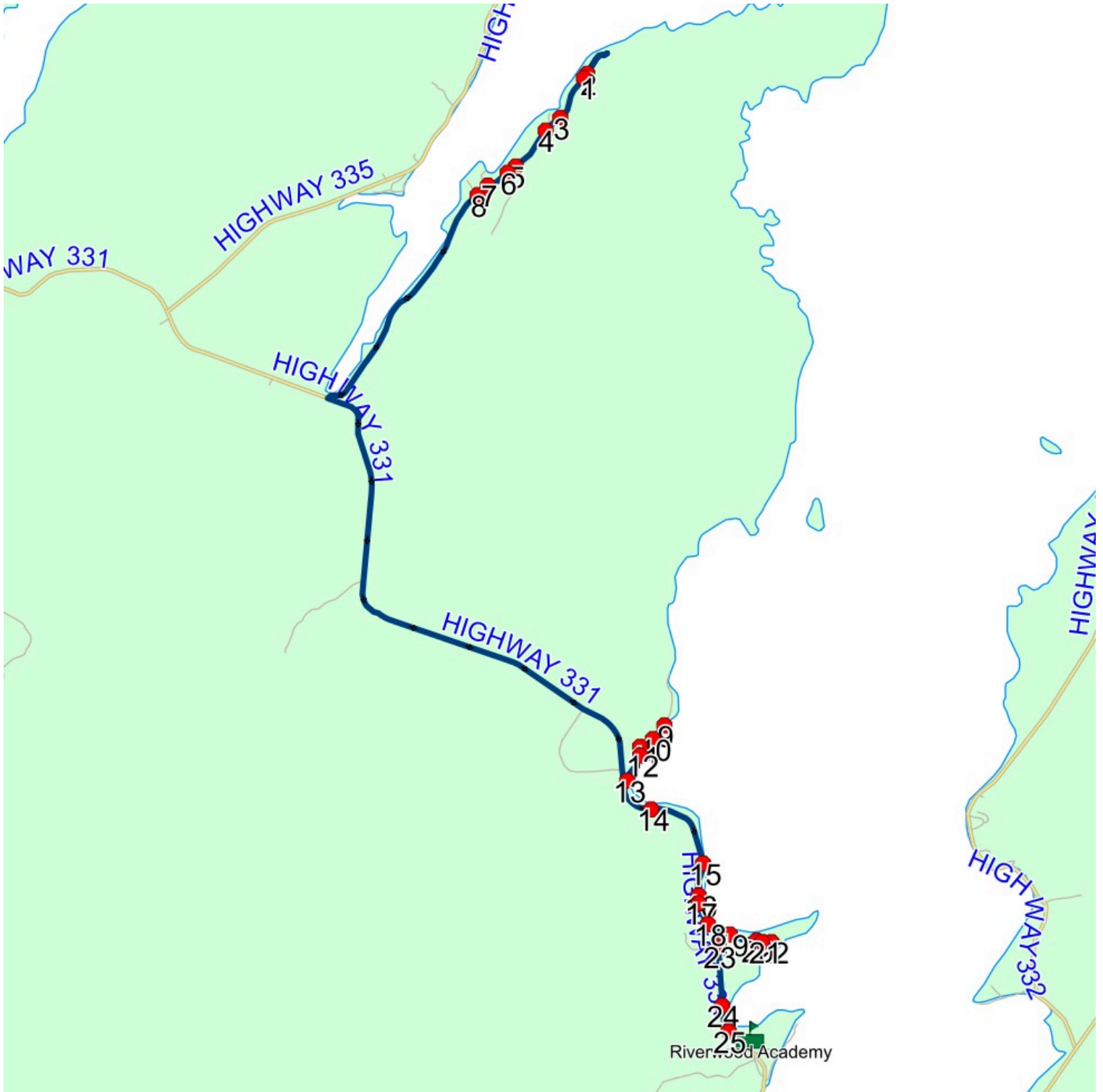
Run: RWA 13 AM

Description:

Schools: Riverwood Academy

#	Arrival	Departure	Description
1	7:57 AM	7:58 AM	126 HORWOOD
2	8:01 AM	8:02 AM	103 HORWOOD
3		8:03 AM	106 HORWOOD
4	8:03 AM	8:04 AM	80 HORWOOD
5		8:05 AM	SALVATION ARMY
6		8:06 AM	A & B QUALITY MART
7		8:07 AM	25 HORWOOD
8		8:07 AM	BLAKEY'S POINT ROAD
9		8:20 AM	TURN AROUND RODGERS COVE RD
10		8:21 AM	47 RODGERS COVE RD
11		8:22 AM	25 RODGERS COVE RD
12	8:22 AM	8:23 AM	15 RODGERS COVE RD
13		8:24 AM	4 RODGERS COVE RD
14	8:25 AM	8:26 AM	423 MAIN ST GANDER BAY
15	8:27 AM	8:28 AM	DECKERS SERVICE STATION
16		8:28 AM	350 MAIN ST - BUS SHELTER - GANDER BAY
17	8:28 AM	8:29 AM	340 MAIN ST - APARTMENTS - GANDER BAY
18		8:29 AM	319 MAIN ST - GANDER BAY
19		8:30 AM	12 TIBBYS POINT RD
20		8:31 AM	31 TIBBYS POINT RD
21	8:31 AM	8:32 AM	26 TIBBYS POINT RD
22		8:32 AM	TIBBEY'S POINT TURN AROUND
23	8:35 AM	8:36 AM	297 MAIN ST - GANDER BAY
24	8:37 AM	8:38 AM	273 MAIN ST; WINGS POINT; AOG
25		8:39 AM	257 MAIN ST; WINGS POINT; AOG
26	8:40 AM	8:43 AM	Riverwood Academy Driveway

Route: SF 13 Run: RWA 13 AM



Route: SF 13 Run: RWA 13 PM

Route: SF 13

Operator: Gov (Summerford)

Vehicle: 342-16

Description:

Schools: Riverwood Academy (206)

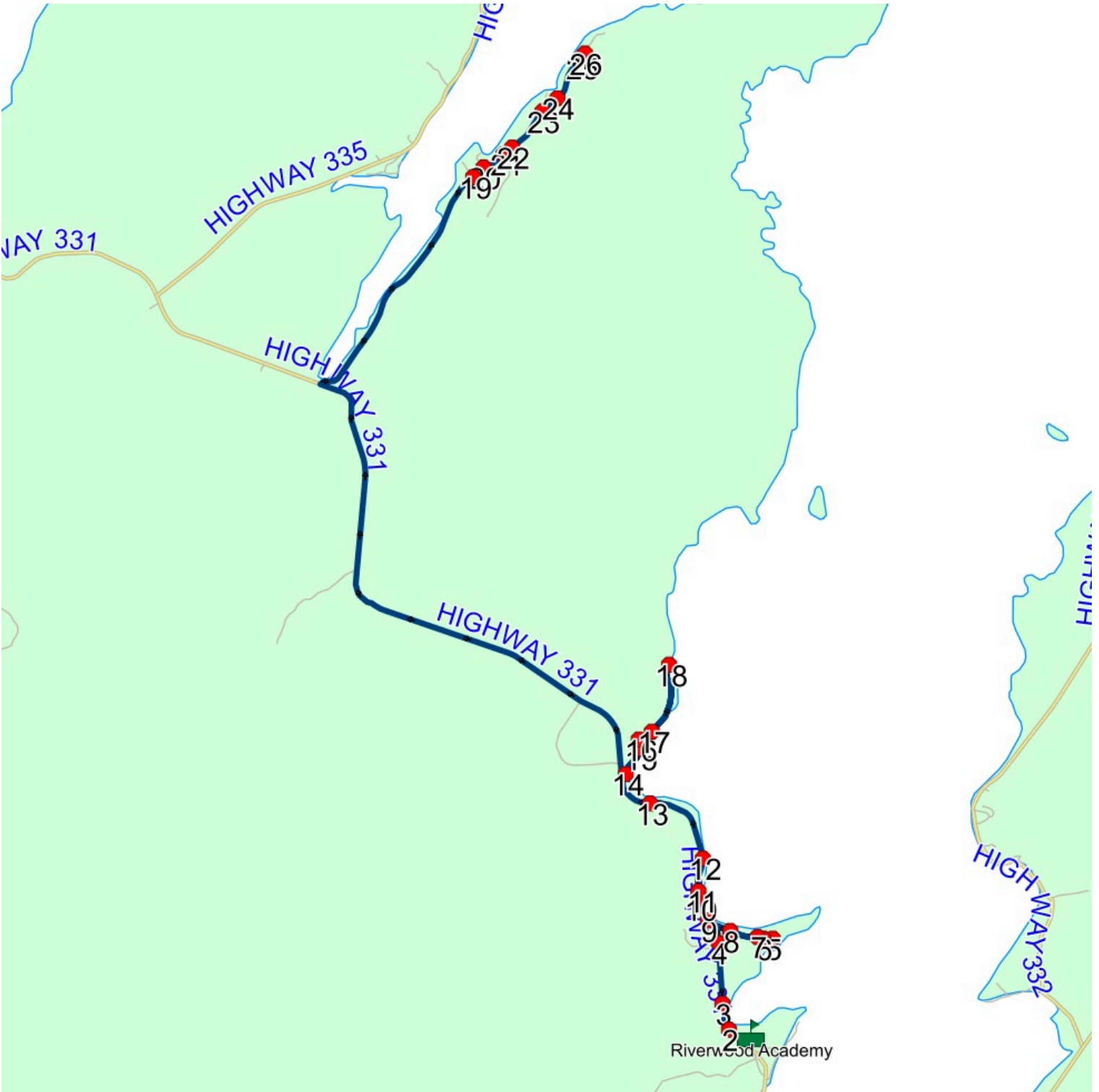
Run: RWA 13 PM

Description:

Schools: Riverwood Academy

#	Arrival	Departure	Description
1	2:55 PM	3:05 PM	Riverwood Academy Driveway
2	3:06 PM		257 MAIN ST; WINGS POINT; A0G
3	3:07 PM	3:08 PM	273 MAIN ST; WINGS POINT; A0G
4	3:10 PM		297 MAIN ST - GANDER BAY
5	3:13 PM		TIBBEY'S POINT TURN AROUND
6	3:13 PM	3:14 PM	26 TIBBYS POINT RD
7	3:14 PM		31 TIBBYS POINT RD
8	3:15 PM		12 TIBBYS POINT RD
9	3:16 PM	3:17 PM	319 MAIN ST - GANDER BAY
10	3:17 PM		340 MAIN ST - APARTMENTS - GANDER BAY
11	3:18 PM		350 MAIN ST - BUS SHELTER - GANDER BAY
12	3:18 PM	3:19 PM	DECKERS SERVICE STATION
13	3:20 PM	3:21 PM	423 MAIN ST GANDER BAY
14	3:22 PM		4 RODGERS COVE RD
15	3:23 PM	3:24 PM	15 RODGERS COVE RD
16	3:24 PM		25 RODGERS COVE RD
17	3:25 PM		47 RODGERS COVE RD
18	3:27 PM		TURN AROUND RODGERS COVE RD
19	3:43 PM		BLAKEY'S POINT ROAD
20	3:44 PM		25 HORWOOD
21	3:45 PM		A & B QUALITY MART
22	3:45 PM	3:46 PM	SALVATION ARMY
23	3:47 PM	3:48 PM	80 HORWOOD
24	3:48 PM	3:49 PM	106 HORWOOD
25	3:49 PM	3:50 PM	126 HORWOOD
26	3:50 PM	3:51 PM	103 HORWOOD

Route: SF 13 Run: RWA 13 PM



Route: SF 15 Run: RWA 15 AM

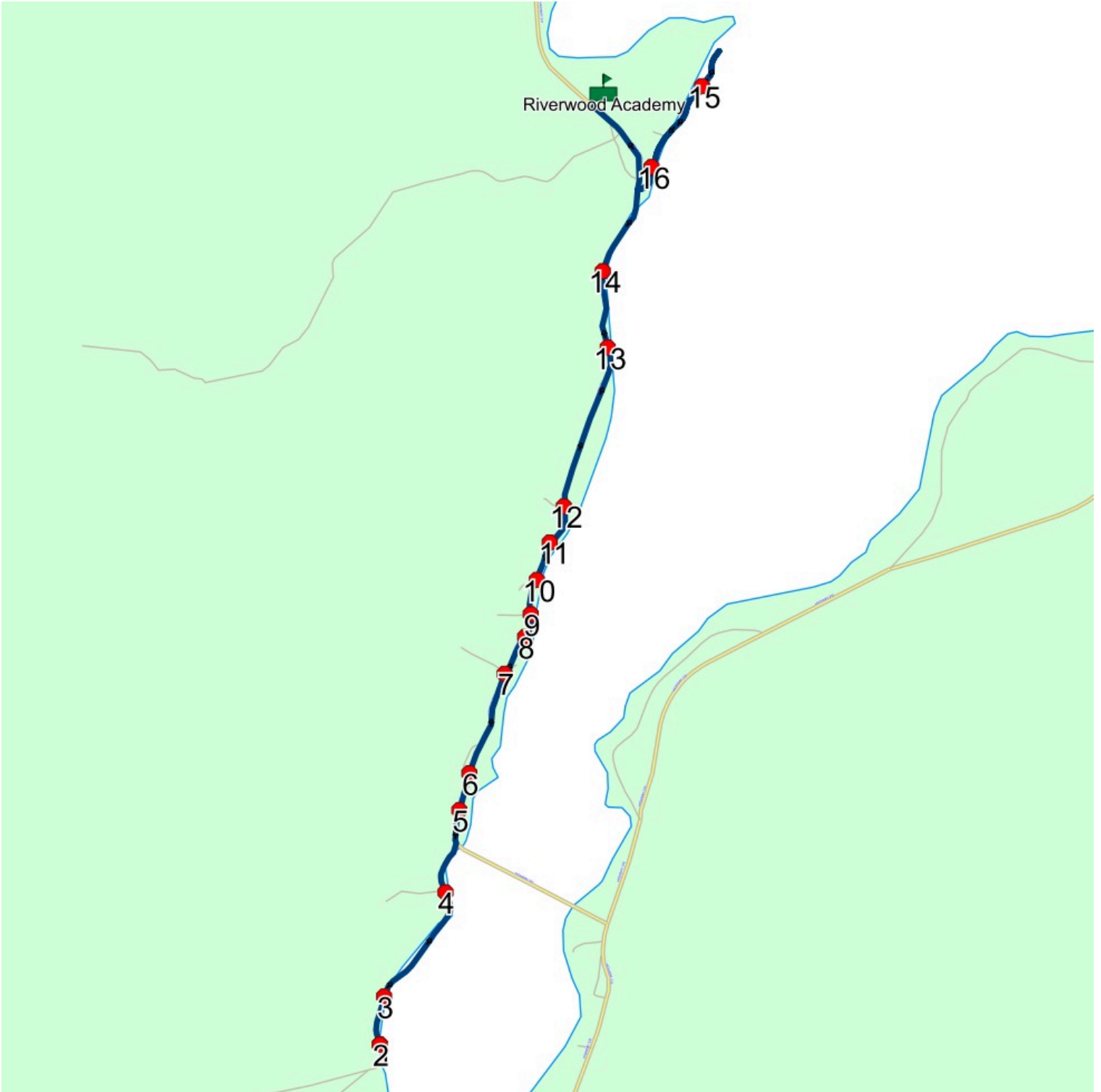
Route: SF 15 **Operator:** Gov (Summerford)
Vehicle: 547-25
Description:
Schools: Riverwood Academy (206)

Run: RWA 15 AM **Description:**

Schools: Riverwood Academy

#	Arrival	Departure	Description
1		8:19 AM	TURN AROUND
2		8:19 AM	80 CLARKES HEAD RD
3	8:19 AM	8:20 AM	58 CLARKES HEAD RD
4		8:21 AM	CLARKES HEAD & MAPLE LANE
5	8:22 AM	8:23 AM	ALIAN T BUILDING - GANDER BAY
6		8:23 AM	MAIN ST & PINE CRES
7		8:24 AM	BUS SHELTER
8		8:25 AM	MAIN STREET/BIRCH ROAD INTERSECTION
9	8:25 AM	8:26 AM	MAIN ST; CLARKES HEAD & ALDER LANE; CLARKES HEAD
10		8:26 AM	1ST DRIVEWAY PAST POST OFFICE
11	8:26 AM	8:27 AM	DRIVEWAY BEFORE ULTRAMAHER
12	8:27 AM	8:28 AM	GILLINGHAMS GAS BAR
13		8:29 AM	171 MAIN ST DORMANS COVE
14		8:30 AM	193 MAIN ST; WINGS POINT; A0G
15		8:37 AM	55 WINGS POINT RD; WINGS POINT
16	8:38 AM	8:39 AM	5 WINGS POINT RD; WINGS POINT
17	8:40 AM	8:41 AM	Riverwood Academy Driveway

Route: SF 15 Run: RWA 15 AM



Route: SF 15 Run: RWA 15 PM

Route: SF 15

Operator: Gov (Summerford)

Vehicle: 547-25

Description:

Schools: Riverwood Academy (206)

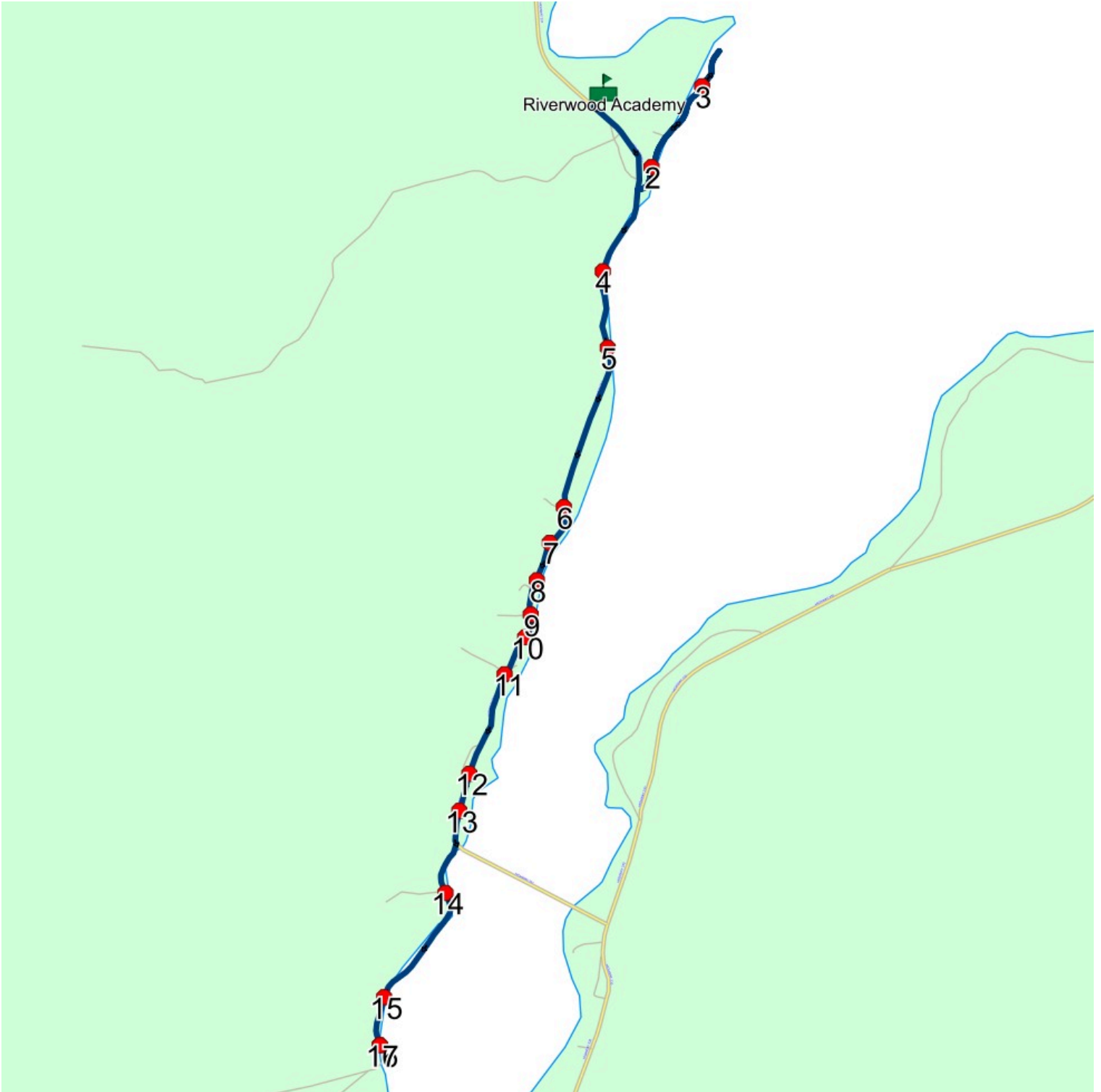
Run: RWA 15 PM

Description:

Schools: Riverwood Academy

#	Arrival	Departure	Description
1	2:55 PM	3:05 PM	Riverwood Academy Driveway
2	3:07 PM		5 WINGS POINT RD; WINGS POINT
3	3:09 PM		55 WINGS POINT RD; WINGS POINT
4	3:15 PM	3:16 PM	193 MAIN ST; WINGS POINT; A0G
5	3:17 PM		171 MAIN ST DORMANS COVE
6	3:18 PM	3:19 PM	GILLINGHAMS GAS BAR
7	3:19 PM	3:20 PM	DRIVEWAY BEFORE ULTRAMAHER
8	3:20 PM		1ST DRIVEWAY PAST POST OFFICE
9	3:21 PM		MAIN ST; CLARKES HEAD & ALDER LANE; CLARKES HEAD
10	3:21 PM		MAIN STREET/BIRCH ROAD INTERSECTION
11	3:22 PM		BUS SHELTER
12	3:23 PM	3:24 PM	MAIN ST & PINE CRES
13	3:24 PM	3:25 PM	ALIAANT BUILDING - GANDER BAY
14	3:25 PM	3:26 PM	CLARKES HEAD & MAPLE LANE
15	3:27 PM	3:28 PM	58 CLARKES HEAD RD
16	3:28 PM		80 CLARKES HEAD RD
17	3:28 PM		TURN AROUND

Route: SF 15 Run: RWA 15 PM



Route: SF 16 Run: RWA 16 AM

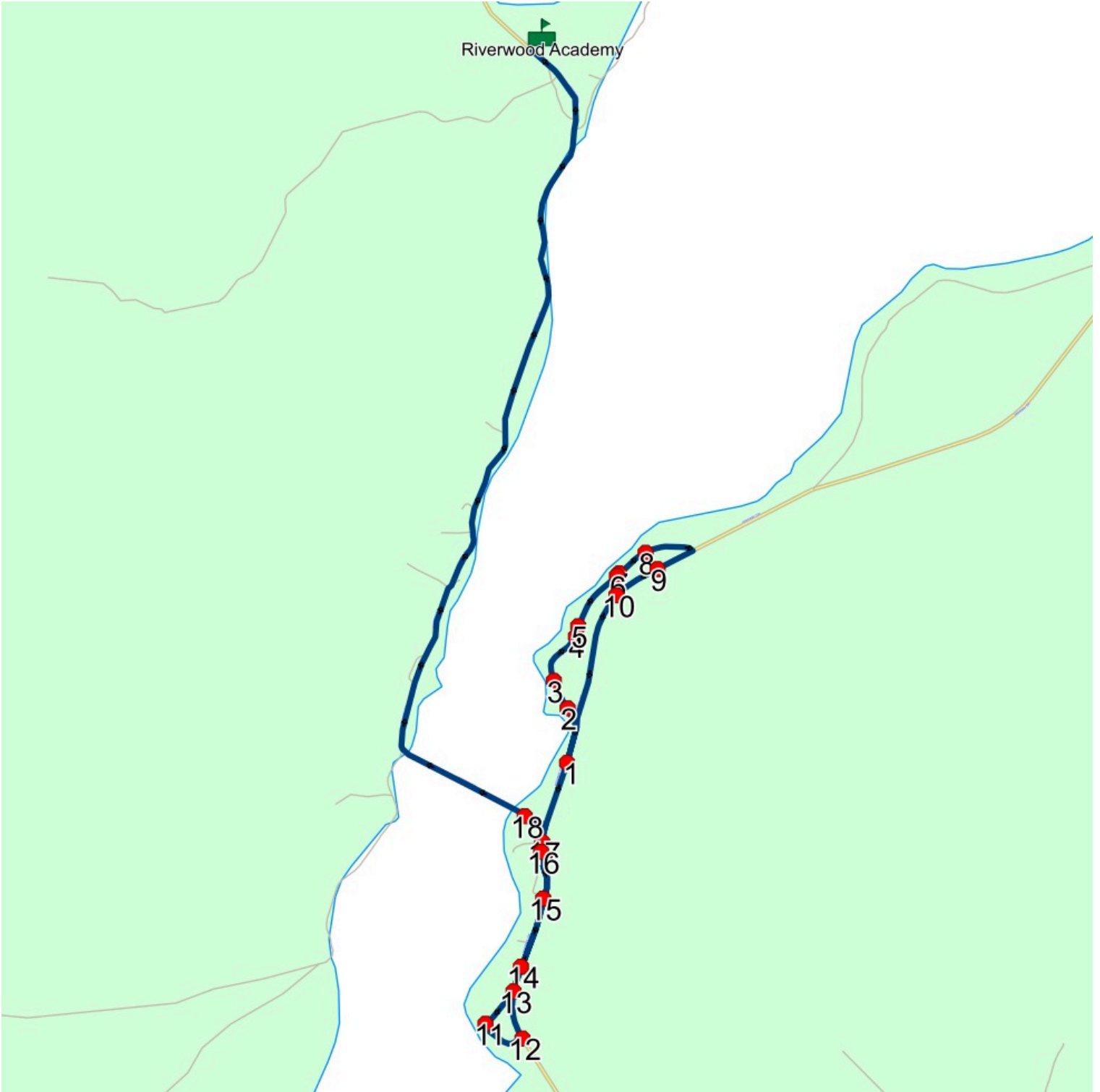
Route: SF 16 **Operator:** Gov (Summerford)
Vehicle: 461-21
Description:
Schools: Riverwood Academy (206)

Run: RWA 16 AM **Description:**

Schools: Riverwood Academy

#	Arrival	Departure	Description
1		8:13 AM	HIGHWAY 330 BUS SHELTER
2		8:14 AM	BUS SHELTER
3		8:15 AM	SHARED DRIVEWAY HOUSE
4		8:16 AM	DOUBLE DRIVEWAY
5	8:16 AM	8:17 AM	21 HARRIS POINT RD (GREY HOUSE)
6	8:17 AM	8:18 AM	BUS SHELTER
7		8:18 AM	43 HARRIS POINT RD (BROWN HOUSE)
8		8:19 AM	66 HARRIS POINT RD (BIG RED HOUSE)
9	8:20 AM	8:21 AM	HARRIS POINT TURN AROUND
10	8:21 AM	8:22 AM	99 MAIN ST (FIRST HOUSE ON LEFT PAST HARRIS POINT INTERSECTION)
11		8:26 AM	11 RIVER LOOP CRES - GEORGES POINT
12	8:27 AM	8:28 AM	MAIN ST & RIVER LOOP CRES
13	8:28 AM	8:29 AM	MAIN ST & BLAKES LANE (BUS SHELTER)
14		8:29 AM	54 MAIN ST BUS SHELTER - GEORGES POINT
15		8:30 AM	78 MAIN ST - GEORGES POINT
16		8:30 AM	HIGHWAY 330 & BROWNS COVE RD End Date: 2027-06-30
17		8:30 AM	FIRST BUS SHELTER - GEORGE'S POINT
18	8:31 AM	8:32 AM	BUS SHELTER BEFORE BRIDGE
19	8:40 AM	8:42 AM	Riverwood Academy Driveway

Route: SF 16 Run: RWA 16 AM



Route: SF 16 Run: RWA 16 PM

Route: SF 16 Operator: Gov (Summerford)
 Vehicle: 461-21
 Description:
 Schools: Riverwood Academy (206)

Run: RWA 16 PM Description:

Schools: Riverwood Academy

#	Arrival	Departure	Description
1	2:55 PM	3:05 PM	Riverwood Academy Driveway
2	3:14 PM		BUS SHELTER BEFORE BRIDGE
3	3:15 PM		FIRST BUS SHELTER - GEORGE'S POINT
4	3:15 PM		HIGHWAY 330 & BROWNS COVE RD End Date: 2027-06-30
5	3:16 PM		78 MAIN ST - GEORGES POINT
6	3:16 PM		54 MAIN ST BUS SHELTER - GEORGES POINT
7	3:16 PM	3:17 PM	MAIN ST & BLAKES LANE
8	3:17 PM	3:18 PM	MAIN ST & RIVER LOOP CRES
9	3:19 PM		11 RIVER LOOP CRES - GEORGES POINT
10	3:23 PM		HIGHWAY 330 BUS SHELTER
11	3:24 PM		BUS SHELTER
12	3:25 PM		SHARED DRIVEWAY HOUSE
13	3:26 PM		DOUBLE DRIVEWAY
14	3:26 PM	3:27 PM	21 HARRIS POINT RD (GREY HOUSE)
15	3:28 PM		BUS SHELTER
16	3:28 PM	3:29 PM	43 HARRIS POINT RD (BROWN HOUSE)
17	3:29 PM	3:30 PM	66 HARRIS POINT RD (BIG RED HOUSE)
18	3:31 PM	3:32 PM	HARRIS POINT TURN AROUND
19	3:32 PM	3:33 PM	99 MAIN ST (FIRST HOUSE ON LEFT PAST HARRIS POINT INTERSECTION)

