

Route: DL 01 Run: XJH/EE/EHS 01 AM

Route: DL 01 **Operator:** Gov (Corner Brook)

Vehicle: 481-21

Description:

Schools: Elwood High School (390) , Elwood Elementary School (389) , Xavier Junior High (391)

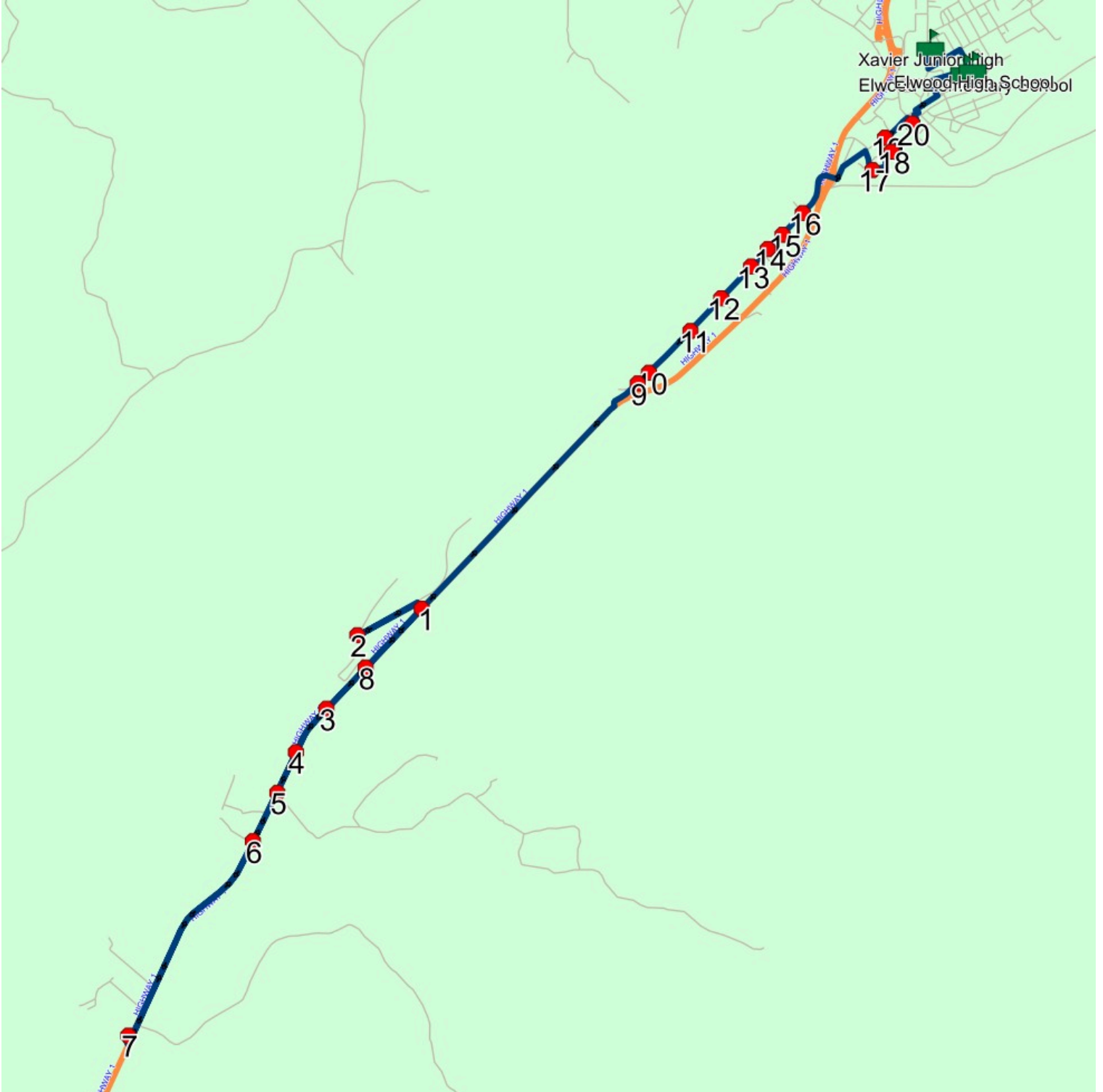
Run: XJH/EE/EHS 01 AM

Description:

Schools: Elwood High School, Elwood Elementary School, Xavier Junior High

#	Arrival	Departure	Description
1	7:31 AM	7:32 AM	MAIN RD & LITTLE HARBOUR RD
2		7:35 AM	33 INTERNATIONAL DRIVE
3		7:39 AM	99 HIGHWAY 1; PYNNS BROOK; AOL
4		7:40 AM	75 HIGHWAY 1; PYNNS BROOK; AOL
5		7:41 AM	55 TCH
6	7:41 AM	7:42 AM	25 TCH
7		7:44 AM	TURN AROUND AT WEIGH SCALE
8	7:49 AM	7:50 AM	100 TCH
9	7:54 AM	7:55 AM	146 MAIN RD
10		7:55 AM	136 MAIN RD
11		7:57 AM	98 MAIN RD
12	7:58 AM	7:59 AM	MAIN RD & YOUNGS HILL RD
13	8:00 AM	8:01 AM	31 MAIN RD
14	8:01 AM	8:02 AM	15 MAIN RD
15		8:02 AM	38 MAIN RD
16		8:03 AM	MAIN RD & LAKE SIDING RD
17	8:08 AM	8:09 AM	PEDDLES RD & SQUIRES RD
18	8:10 AM	8:11 AM	51 SQUIRES RD
19	8:11 AM	8:12 AM	SQUIRES RD & SQUIRES RD
20	8:13 AM	8:14 AM	T. M. GREEN SQ; DEER LAKE & WEST LANE; DEER LAKE
21	8:19 AM	8:20 AM	Elwood High School Driveway
22	8:20 AM	8:21 AM	Elwood Elementary School Driveway
23	8:25 AM	8:26 AM	Xavier Junior High Driveway

Route: DL 01 Run: XJH/EE/EHS 01 AM



Route: DL 01 Run: EE/EHS 01 PM

Route: DL 01 **Operator:** Gov (Corner Brook)

Vehicle: 481-21

Description:

Schools: Elwood Elementary School (389) , Elwood High School (390)

Transfers: Xavier Junior High (391)

Run: EE/EHS 01 PM

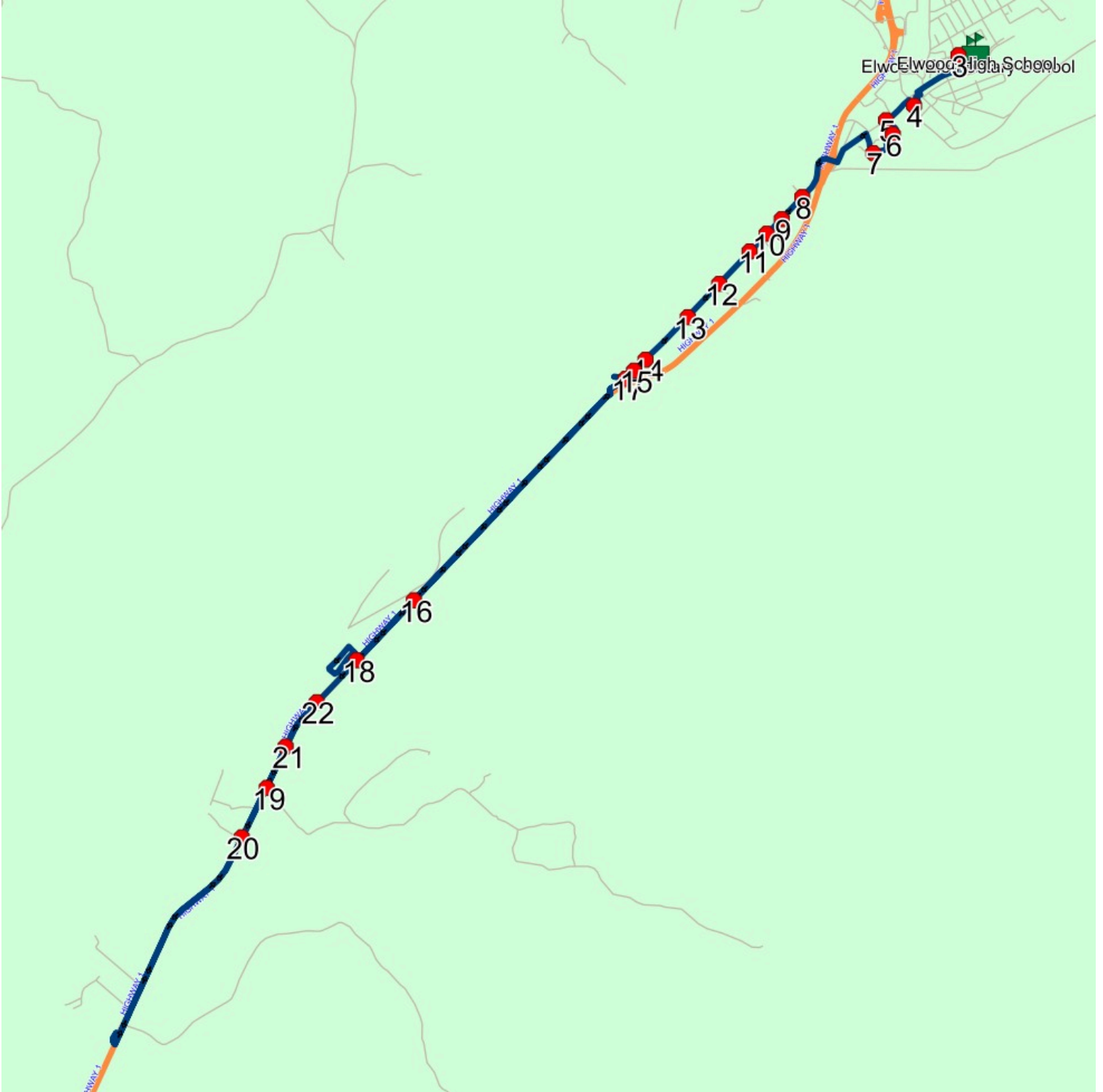
Description:

Schools: Elwood Elementary School, Elwood High School

Transfers: Xavier Junior High

#	Arrival	Departure	Description
1	3:00 PM	3:10 PM	Elwood Elementary School Driveway
2	3:10 PM	3:11 PM	Elwood High School
3	3:10 PM	3:11 PM	391 Transfer @ Elwood High DL 07 to DL 01
4	3:16 PM		T. M. GREEN SQ; DEER LAKE & WEST LANE; DEER LAKE
5	3:18 PM	3:19 PM	SQUIRES RD & SQUIRES RD
6	3:20 PM		51 SQUIRES RD
7	3:21 PM	3:22 PM	PEDDLES RD & SQUIRES RD
8	3:28 PM		MAIN RD & LAKE SIDING RD
9	3:28 PM	3:29 PM	38 MAIN RD
10	3:29 PM	3:30 PM	15 MAIN RD
11	3:30 PM	3:31 PM	31 MAIN RD
12	3:32 PM	3:33 PM	MAIN RD & YOUNGS HILL RD
13	3:34 PM	3:35 PM	98 MAIN RD
14	3:36 PM		136 MAIN RD
15	3:37 PM		146 MAIN RD
16	3:41 PM	3:42 PM	MAIN RD & LITTLE HARBOUR RD
17	3:50 PM	3:51 PM	33 INTERNATIONAL DRIVE
18	3:59 PM		100 TCH
19	4:00 PM	4:01 PM	55 TCH
20	4:07 PM	4:08 PM	25 TCH
21	4:09 PM		75 HIGHWAY 1; PYNNS BROOK; A0L
22	4:10 PM		99 HIGHWAY 1; PYNNS BROOK; A0L

Route: DL 01 Run: EE/EHS 01 PM



Route: DL 02 Run: XJH/EE/EHS 02 AM

Route: DL 02 **Operator:** Gov (Corner Brook)

Vehicle: 479-21

Description:

Schools: Elwood High School (390) , Elwood Elementary School (389) , Xavier Junior High (391)

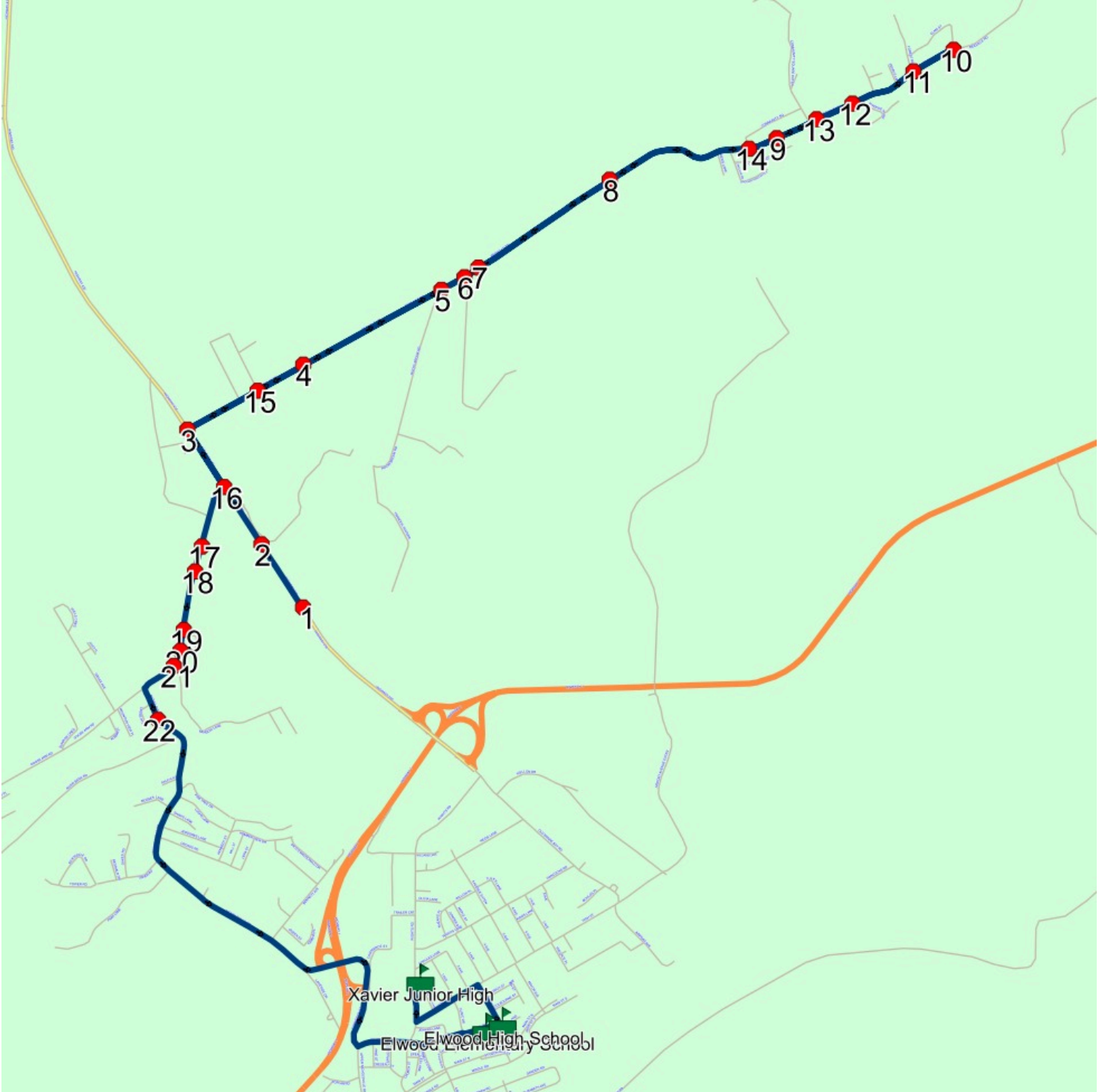
Run: XJH/EE/EHS 02 AM

Description:

Schools: Elwood High School, Elwood Elementary School, Xavier Junior High

#	Arrival	Departure	Description
1		7:32 AM	10 HIGHWAY 430; REIDVILLE; A8A
2		7:33 AM	HIGHWAY 430 & OLD ROCKY BROOK ROAD; DEER LAKE
3		7:34 AM	REIDVILLE RD & HIGHWAY 430
4	7:36 AM	7:37 AM	37 REIDVILLE RD - REIDVILLE
5	7:38 AM	7:39 AM	REIDVILLE RD & ROCKY BROOK RD
6		7:39 AM	REIDVILLE RD & MEADOW BROOK RD
7		7:39 AM	63 REIDVILLE RD
8		7:41 AM	91 REIDVILLE RD
9	7:43 AM	7:44 AM	REIDVILLE RD & CIRCULAR RD
10	7:46 AM	7:47 AM	REIDVILLE RD & ELM ST - REIDVILLE
11	7:50 AM	7:51 AM	REIDVILLE RD & FOREST RD - REIDVILLE
12	7:51 AM	7:52 AM	REIDVILLE RD & HERB ST - REIDVILLE
13	7:52 AM	7:53 AM	161 REIDVILLE RD
14		7:54 AM	REIDVILLE RD & COMMUNITY SQ - AFTER MAILBOXES
15	8:00 AM	8:01 AM	REIDVILLE RD & KENNEDY DR
16		8:02 AM	HIGHWAY 430 & GEORGE AARON DR
17		8:04 AM	102 GEORGE AARON DR
18	8:04 AM	8:05 AM	70 GEORGE AARON DR - NICHOLSVILLE
19		8:06 AM	56 GEORGE AARON DR - NICHOLSVILLE
20	8:06 AM	8:07 AM	42 GEORGE AARON DR; DEER LAKE; A8A
21	8:07 AM	8:08 AM	GEORGE AARON DR & MEADOW LANE - NICHOLSVILLE
22	8:09 AM	8:10 AM	7 GEORGE AARON DR - NICHOLSVILLE
23	8:18 AM	8:20 AM	Elwood High School Driveway
24	8:20 AM	8:21 AM	Elwood Elementary School Driveway
25	8:25 AM	8:27 AM	Xavier Junior High Driveway

Route: DL 02 Run: XJH/EE/EHS 02 AM



Route: DL 02 Run: EE/EHS 02 PM

Route: DL 02 **Operator:** Gov (Corner Brook)

Vehicle: 479-21

Description:

Schools: Xavier Junior High (391) , Elwood High School (390) , Elwood Elementary School (389)

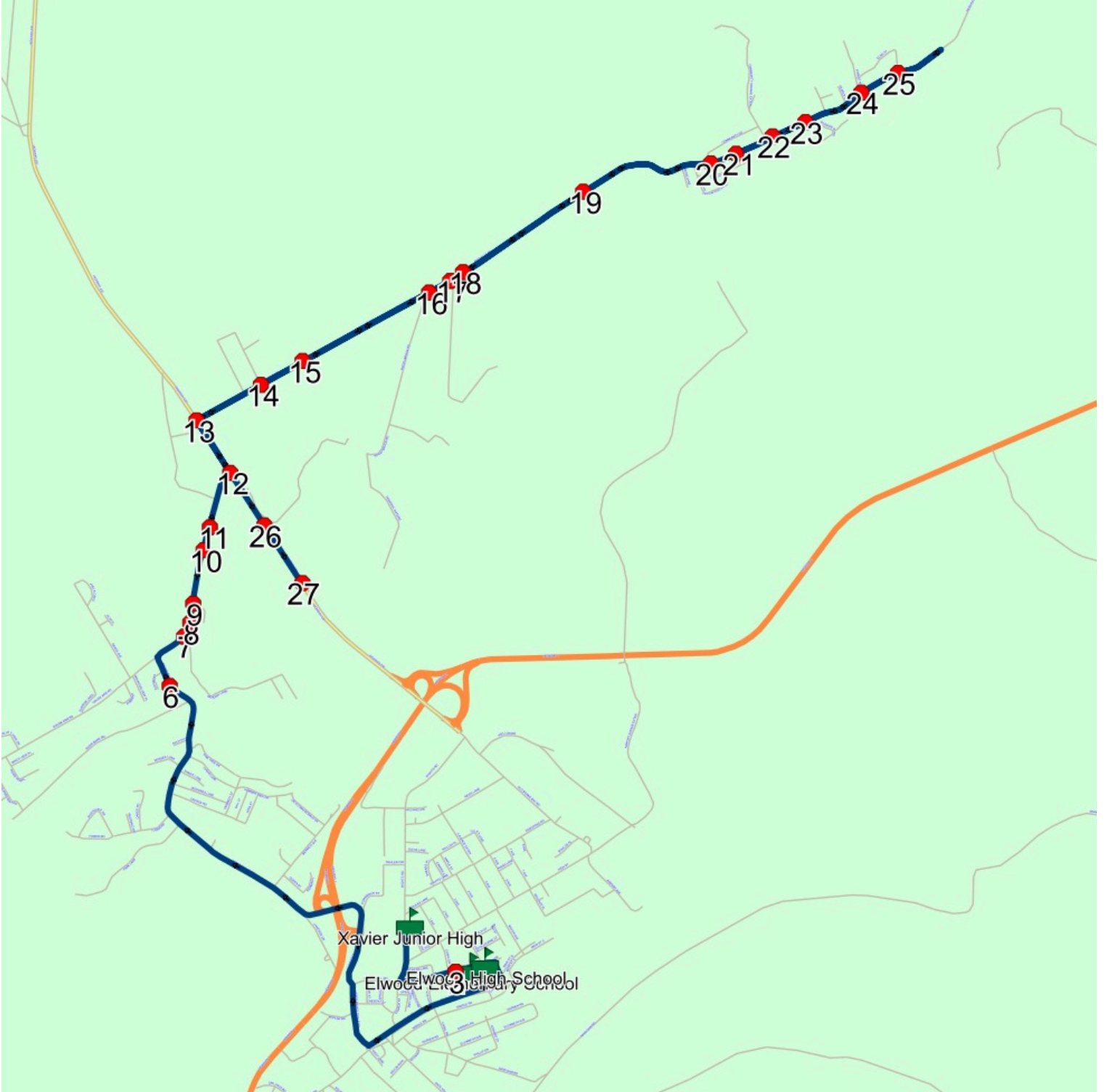
Run: EE/EHS 02 PM

Description:

Schools: Xavier Junior High, Elwood High School, Elwood Elementary School

#	Arrival	Departure	Description
1	2:52 PM	3:07 PM	Xavier Junior High Driveway
2	3:08 PM	3:09 PM	391 Transfer @ 3Elwood High School DL 02 to DL 05
3	3:09 PM	3:10 PM	391 Transfer @ Elwood High School DL 02 to DL 09
4	3:10 PM	3:11 PM	Elwood High School Driveway
5		3:11 PM	Elwood Elementary School Driveway
6	3:21 PM	3:22 PM	7 GEORGE AARON DR - NICHOLSVILLE
7	3:23 PM	3:24 PM	GEORGE AARON DR & MEADOW LANE - NICHOLSVILLE
8	3:24 PM	3:25 PM	42 GEORGE AARON DR; DEER LAKE; A8A
9	3:25 PM		56 GEORGE AARON DR - NICHOLSVILLE
10	3:26 PM	3:27 PM	70 GEORGE AARON DR - NICHOLSVILLE
11	3:27 PM	3:28 PM	102 GEORGE AARON DR
12	3:29 PM		HIGHWAY 430 & GEORGE AARON DR
13	3:30 PM		REIDVILLE RD & HIGHWAY 430
14	3:31 PM	3:32 PM	REIDVILLE RD & KENNEDY DR
15	3:33 PM		37 REIDVILLE RD - REIDVILLE
16	3:35 PM		REIDVILLE RD & ROCKY BROOK RD
17	3:36 PM		REIDVILLE RD & MEADOW BROOK RD
18	3:36 PM		63 REIDVILLE RD
19	3:38 PM	3:39 PM	91 REIDVILLE RD
20	3:40 PM	3:41 PM	REIDVILLE RD & COMMUNITY SQ - AFTER MAILBOXES
21	3:41 PM	3:42 PM	REIDVILLE RD & CIRCULAR RD
22	3:42 PM	3:43 PM	161 REIDVILLE RD
23	3:43 PM	3:44 PM	REIDVILLE RD & HERB ST - REIDVILLE
24	3:45 PM		REIDVILLE RD & FOREST RD - REIDVILLE
25	3:46 PM	3:47 PM	REIDVILLE RD & ELM ST - REIDVILLE
26	4:01 PM	4:02 PM	HIGHWAY 430 & OLD ROCKY BROOK ROAD; DEER LAKE
27	4:02 PM		10 HIGHWAY 430; REIDVILLE; A8A

Route: DL 02 Run: EE/EHS 02 PM



Route: DL 04 Run: XJH/EE/EHS 04 AM

Route: DL 04 **Operator:** Gov (Corner Brook)

Vehicle: 566-25

Description:

Schools: Elwood High School (390) , Elwood Elementary School (389) , Xavier Junior High (391)

Run: XJH/EE/EHS 04 AM

Description:

Schools: Elwood High School, Elwood Elementary School, Xavier Junior High

#	Arrival	Departure	Description	
1		7:18 AM	14 FARM RD; HOWLEY; AOK	Effective: 2026-02-18
2	7:18 AM	7:19 AM	STATION RD & FARM RD	Effective: 2026-02-18
3	7:19 AM	7:20 AM	41 MAIN STREET - POST OFFICE HOWLEY	Effective: 2026-02-18
4	7:21 AM	7:22 AM	MIRAMICHI DR & PARK RD - HOWLEY	Effective: 2026-02-18
5		7:31 AM	HIGHWAY 401; DIVISION NO. 5, SUBD. A & KELLYS POINT RD; HOWLEY	Effective: 2026-02-18
6	7:34 AM	7:35 AM	HIGHWAY 401; HOWLEY & PARTRIDGE BERRY POINT; HOWLEY	Effective: 2026-02-18
7		8:00 AM	OLD BONNE BAY RD & WIGHTS RD	Effective: 2026-02-18
8		8:01 AM	OLD BONNE BAY RD; DEER LAKE & REIDS LANE; DEER LAKE	Effective: 2026-02-18
9	8:02 AM	8:03 AM	OLD BONNE BAY RD & LUCAS PL	Effective: 2026-02-18
10	8:04 AM	8:05 AM	AIRPORT AVE & HIGH ST	Effective: 2026-02-18
11	8:08 AM	8:09 AM	HANCOCKS RD; DEER LAKE & TULKS LANE; DEER LAKE	Effective: 2026-02-18 End Date: 2026-06-30
12		8:09 AM	HANCOCKS RD; DEER LAKE & 5 AVE; DEER LAKE	Effective: 2026-02-18
13		8:12 AM	15 4 AVE; DEER LAKE	Effective: 2026-02-18
14		8:13 AM	WIGHTS LANE; DEER LAKE & 4 AVE; DEER LAKE	Effective: 2026-02-18
15		8:14 AM	WIGHTS LANE; DEER LAKE & 3 AVE; DEER LAKE	Effective: 2026-02-18 End Date: 2027-06-30
16	8:18 AM	8:20 AM	Elwood High School Driveway	Effective: 2026-02-18
17	8:20 AM	8:21 AM	Elwood Elementary School Driveway	Effective: 2026-02-18
18	8:25 AM	8:26 AM	Xavier Junior High Driveway	Effective: 2026-02-18

Route: DL 04 Run: XJH/EHE/EE 04 PM

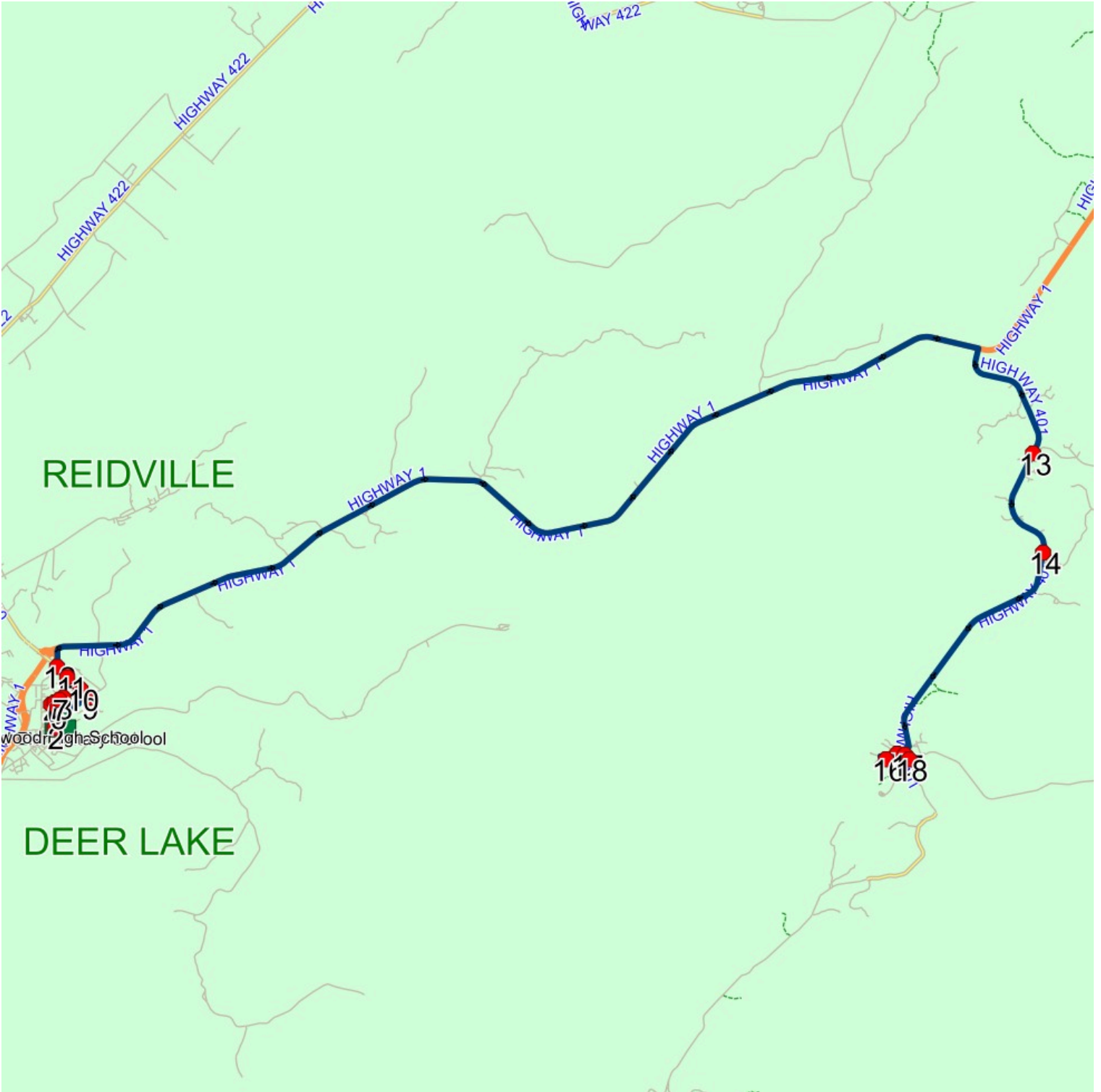
Route: DL 04 **Operator:** Gov (Corner Brook)
Vehicle: 566-25
Description:
Schools: Elwood High School (390) , Elwood Elementary School (389)
Transfers: Xavier Junior High (391)

Run: XJH/EHE/EE 04 PM **Description:**

Schools: Elwood High School, Elwood Elementary School
Transfers: Xavier Junior High

#	Arrival	Departure	Description
1	2:55 PM	3:10 PM	Elwood High School Driveway
2	3:10 PM	3:11 PM	391 Transfer @ Elwood High School DL 08 to DL 04
3	3:11 PM	3:13 PM	Elwood Elementary School Driveway
4	3:16 PM	3:17 PM	WIGHTS LANE; DEER LAKE & 3 AVE; DEER LAKE End Date: 2027-06-30
5	3:18 PM	3:19 PM	15 4 AVE; DEER LAKE
6	3:21 PM		WIGHTS LANE; DEER LAKE & 4 AVE; DEER LAKE
7	3:22 PM		HANCOCKS RD; DEER LAKE & 5 AVE; DEER LAKE
8	3:23 PM	3:24 PM	HANCOCKS RD; DEER LAKE & TULKS LANE; DEER LAKE End Date: 2026-06-30
9	3:26 PM	3:27 PM	AIRPORT AVE & HIGH ST
10	3:28 PM	3:29 PM	OLD BONNE BAY RD & LUCAS PL
11	3:30 PM	3:31 PM	OLD BONNE BAY RD; DEER LAKE & REIDS LANE; DEER LAKE
12	3:31 PM		OLD BONNE BAY RD & WIGHTS RD
13	3:56 PM		HIGHWAY 401; HOWLEY & PARTRIDGE BERRY POINT; HOWLEY
14	3:59 PM	4:00 PM	HIGHWAY 401; DIVISION NO. 5, SUBD. A & KELLYS POINT RD; HOWLEY
15	4:07 PM	4:08 PM	41 MAIN STREET - POST OFFICE HOWLEY
16	4:10 PM	4:11 PM	MIRAMICHI DR & PARK RD - HOWLEY
17	4:12 PM	4:13 PM	STATION RD & FARM RD
18	4:13 PM		14 FARM RD; HOWLEY; A0K

Route: DL 04 Run: XJH/EHE/EE 04 PM



Route: DL 05 Run: XJH/EE/EHS 05 AM

Route: DL 05 **Operator:** Gov (Corner Brook)

Vehicle: 482-21

Description:

Schools: Elwood High School (390) , Elwood Elementary School (389) , Xavier Junior High (391)

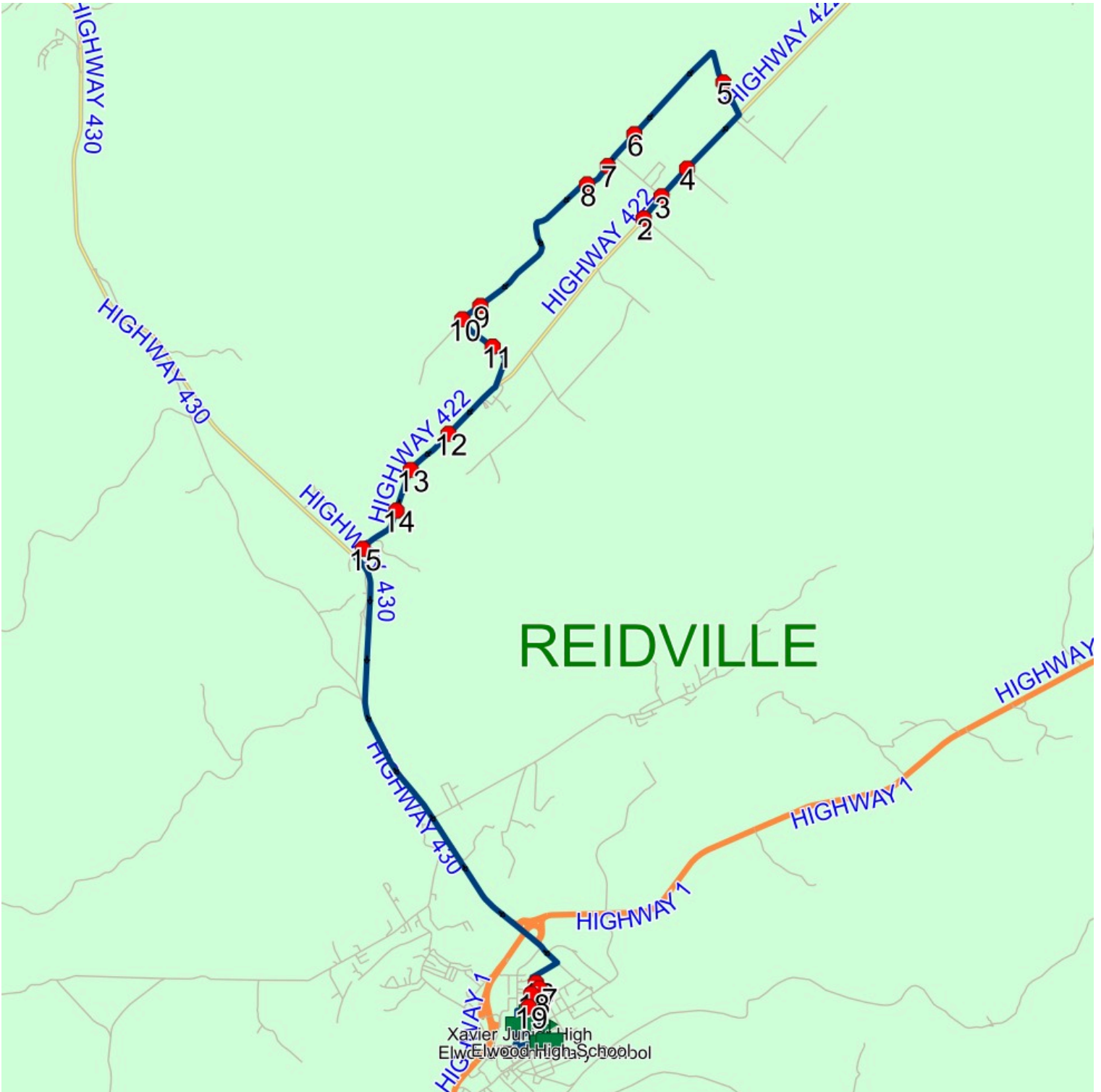
Run: XJH/EE/EHS 05 AM

Description:

Schools: Elwood High School, Elwood Elementary School, Xavier Junior High

#	Arrival	Departure	Description
1		7:34 AM	252 VETERANS DR; CORMACK; A0K
2		7:35 AM	VETERANS DR; CORMACK & BIRCH AVE; CORMACK
3	7:35 AM	7:36 AM	VETERANS DR & ASPEN AVE - CORMACK
4		7:37 AM	VETERANS DR; CORMACK & MAPLE AVE; CORMACK
5		7:40 AM	60 SPRUCE AVE; CORMACK
6		7:44 AM	222 TAMARACK DR; CORMACK; A0K
7	7:45 AM	7:46 AM	193 TAMARACK DR - SECOND HOUSE ON RIGHT PAST ASPEN AVE
8		7:47 AM	171 TAMARACK DR; CORMACK; A0K
9		7:51 AM	85 TAMARACK DR; CORMACK; A0K
10		7:52 AM	TAMARACK DR; CORMACK & LARCH AVE; CORMACK
11	7:54 AM	7:55 AM	36 LARCH AVE - CORMACK
12	7:57 AM	7:58 AM	89 VETERANS DR
13		7:59 AM	70 VETERANS DR; CORMACK; A0K
14		8:00 AM	44 VETERANS DR; CORMACK; A0K
15	8:01 AM	8:02 AM	HIGHWAY 422; CORMACK & HIGHWAY 430; CORMACK (JUST BACK FROM THE INTERSECTION ON HIGHWAY 422 AT SIGN)
16	8:10 AM	8:11 AM	48 5 AVENUE EXTEN; DEER LAKE; A8A End Date: 2026-06-30
17	8:11 AM	8:12 AM	TULKS LANE; DEER LAKE & 5 AVENUE EXTEN; DEER LAKE
18	8:12 AM	8:13 AM	WILLOW PL; DEER LAKE & MAPLE ST; DEER LAKE
19	8:13 AM	8:14 AM	WIGHTS LANE; DEER LAKE & SHEARS PL; DEER LAKE
20	8:19 AM	8:20 AM	Elwood High School Driveway
21	8:20 AM	8:21 AM	Elwood Elementary School Driveway End Date: 2026-06-30
22	8:25 AM	8:26 AM	Xavier Junior High Driveway

Route: DL 05 Run: XJH/EE/EHS 05 AM



Route: DL 05 Run: XJH/EE/EHS 05 PM

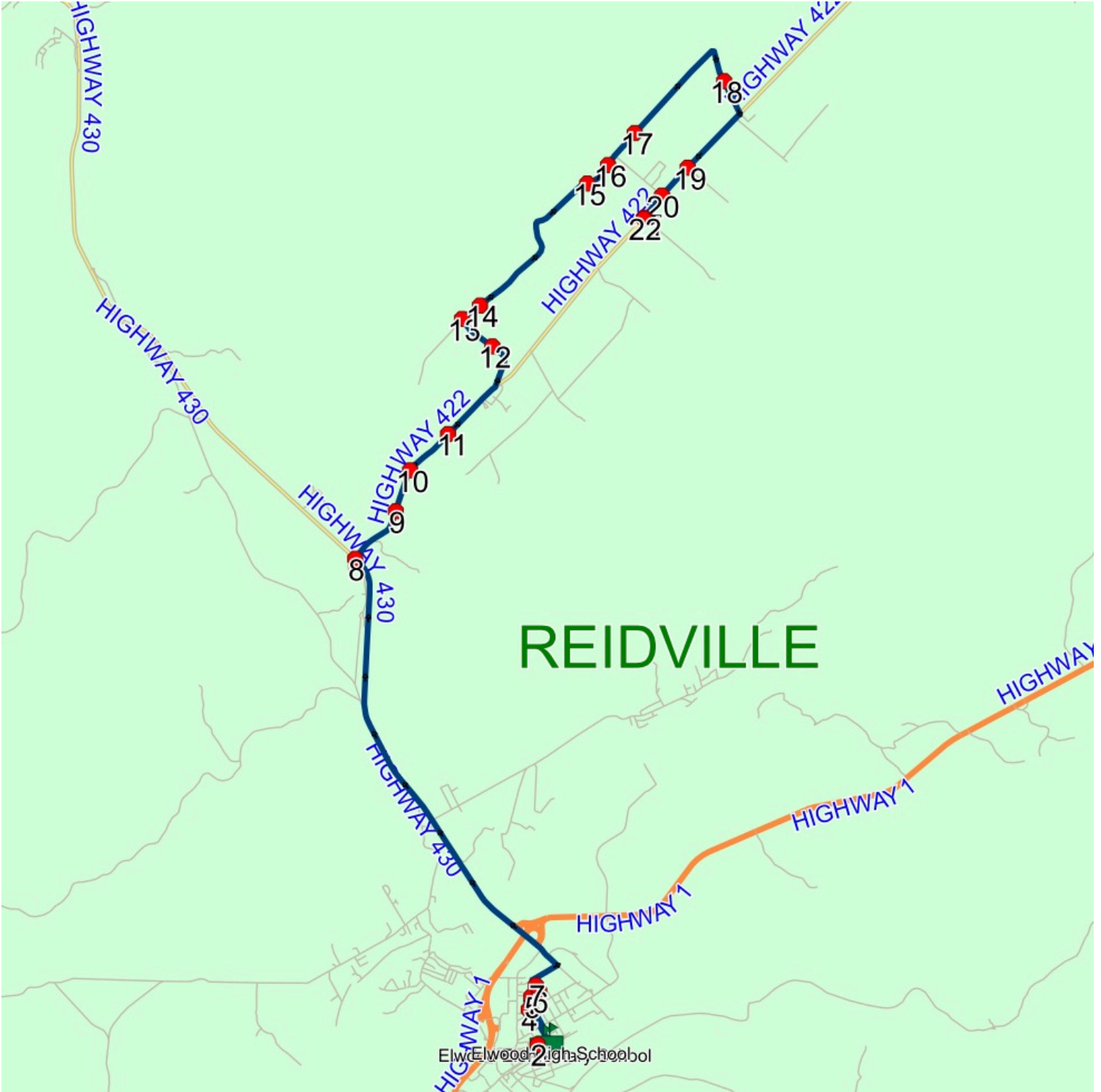
Route: DL 05 **Operator:** Gov (Corner Brook)
Vehicle: 482-21
Description:
Schools: Elwood High School (390) , Elwood Elementary School (389)
Transfers: Xavier Junior High (391)

Run: XJH/EE/EHS 05 PM **Description:**

Schools: Elwood High School, Elwood Elementary School
Transfers: Xavier Junior High

#	Arrival	Departure	Description
1	2:55 PM	3:10 PM	Elwood High School Driveway
2	3:10 PM	3:11 PM	391 Transfer @ 3Elwood High School DL 02 to DL 05
3	3:10 PM	3:11 PM	Elwood Elementary School Driveway End Date: 2026-06-30
4	3:15 PM	3:16 PM	WIGHTS LANE; DEER LAKE & SHEARS PL; DEER LAKE
5	3:17 PM		WILLOW PL; DEER LAKE & MAPLE ST; DEER LAKE
6	3:18 PM	3:19 PM	TULKS LANE; DEER LAKE & 5 AVENUE EXTEN; DEER LAKE
7	3:19 PM	3:20 PM	48 5 AVENUE EXTEN; DEER LAKE; A8A End Date: 2026-06-30
8	3:28 PM		HIGHWAY 422; CORMACK & HIGHWAY 430; CORMACK (JUST BACK FROM THE INTERSECTION ON HIGHWAY 422 AT SIGN)
9	3:30 PM		44 VETERANS DR; CORMACK; A0K
10	3:31 PM	3:32 PM	70 VETERANS DR; CORMACK; A0K
11	3:33 PM		89 VETERANS DR
12	3:36 PM	3:37 PM	36 LARCH AVE - CORMACK
13	3:38 PM	3:39 PM	TAMARACK DR; CORMACK & LARCH AVE; CORMACK
14	3:40 PM		85 TAMARACK DR; CORMACK; A0K
15	3:44 PM		171 TAMARACK DR; CORMACK; A0K
16	3:45 PM	3:46 PM	193 TAMARACK DR - SECOND HOUSE ON RIGHT PAST ASPEN AVE
17	3:47 PM	3:48 PM	222 TAMARACK DR; CORMACK; A0K
18	3:51 PM	3:52 PM	60 SPRUCE AVE; CORMACK
19	3:54 PM	3:55 PM	VETERANS DR; CORMACK & MAPLE AVE; CORMACK
20	3:55 PM	3:56 PM	VETERANS DR & ASPEN AVE - CORMACK
21	3:56 PM	3:57 PM	VETERANS DR; CORMACK & BIRCH AVE; CORMACK
22	3:57 PM		252 VETERANS DR; CORMACK; A0K

Route: DL 05 Run: XJH/EE/EHS 05 PM



Route: DL 06 Run: EE/EHS/XJH 06 AM

Route: DL 06 **Operator:** Gov (Corner Brook)

Vehicle: 476-21

Description:

Schools: Elwood High School (390) , Elwood Elementary School (389) , Xavier Junior High (391)

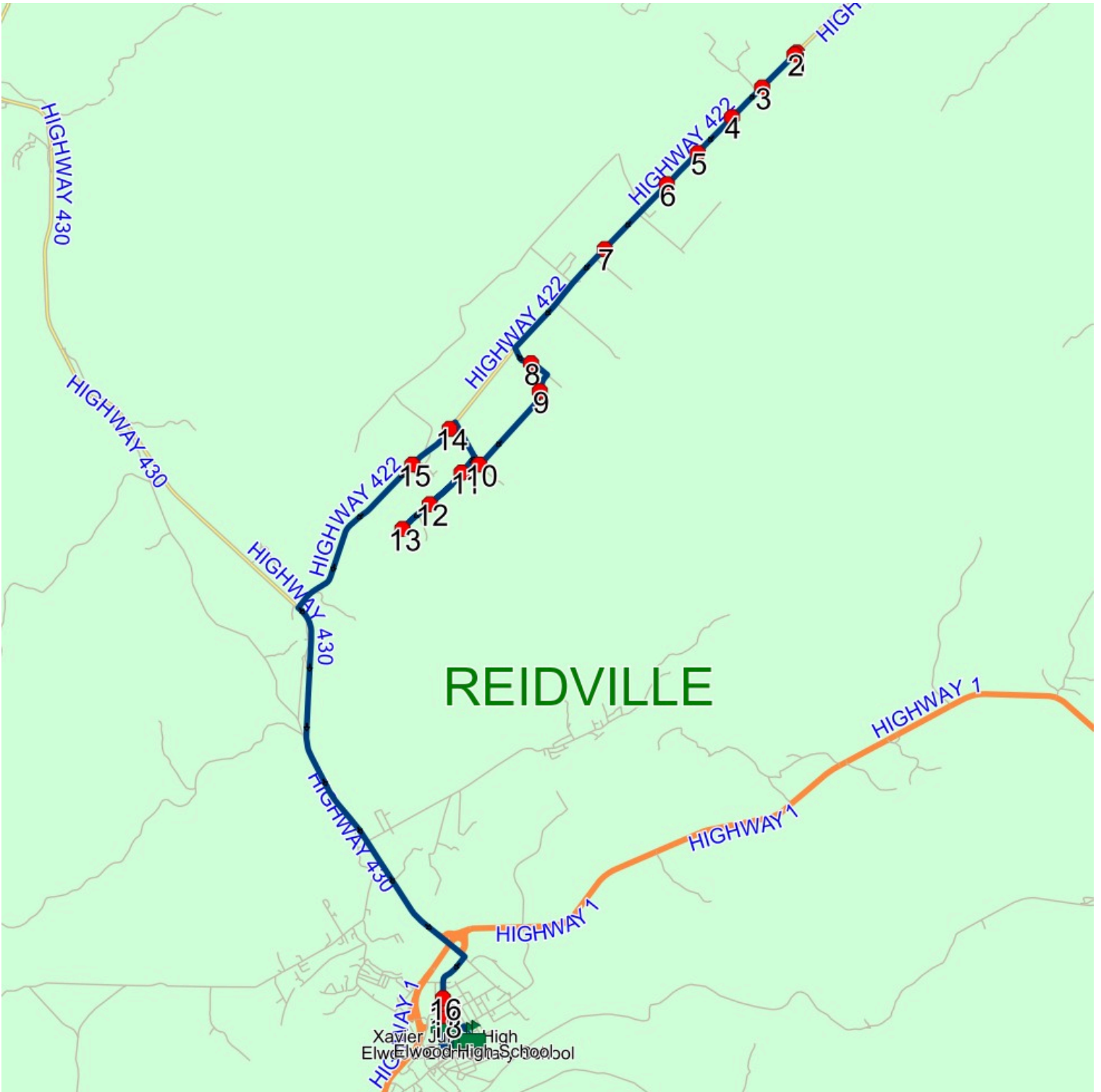
Run: EE/EHS/XJH 06 AM

Description:

Schools: Elwood High School, Elwood Elementary School, Xavier Junior High

#	Arrival	Departure	Description
1		7:30 AM	TURNAROUND - RIDEOUTS FARM
2		7:30 AM	511 VETERANS DR; CORMACK; A0K
3	7:31 AM	7:32 AM	466 VETERANS DR; CORMACK; A0K
4	7:32 AM	7:33 AM	465 VETERANS DR; CORMACK; A0K
5		7:34 AM	410 VETERANS DR; CORMACK; A0K
6	7:35 AM	7:36 AM	405 VETERANS DR; CORMACK; A0K
7	7:37 AM	7:38 AM	332 VETERANS DR; CORMACK; A0K
8		7:42 AM	16 BALSAM AVE; CORMACK; A0K
9		7:44 AM	61 ASH AVE; CORMACK
10		7:47 AM	ASH AVE; CORMACK & WILLOW AVE; CORMACK End Date: 2026-06-30
11		7:49 AM	28 JUNIPER AVE; CORMACK; A0K
12		7:51 AM	51 JUNIPER AVE; CORMACK; A0K
13		7:53 AM	TURNAROUND - JUNIPER AVE; CORMACK
14	7:58 AM	7:59 AM	173 VETERANS DR
15	8:00 AM	8:01 AM	VETERANS DR & OAK CRES
16	8:12 AM	8:13 AM	WIGHTS RD; DEER LAKE & OLIVIA LANE; DEER LAKE
17	8:13 AM	8:14 AM	41 WIGHTS RD; DEER LAKE; A8A
18		8:15 AM	40 WIGHTS RD
19	8:18 AM	8:20 AM	Elwood High School Driveway
20	8:20 AM	8:21 AM	Elwood Elementary School Driveway
21	8:25 AM	8:26 AM	Xavier Junior High Driveway

Route: DL 06 Run: EE/EHS/XJH 06 AM



Route: DL 06 Run: XJH/EE/EHS 06 PM

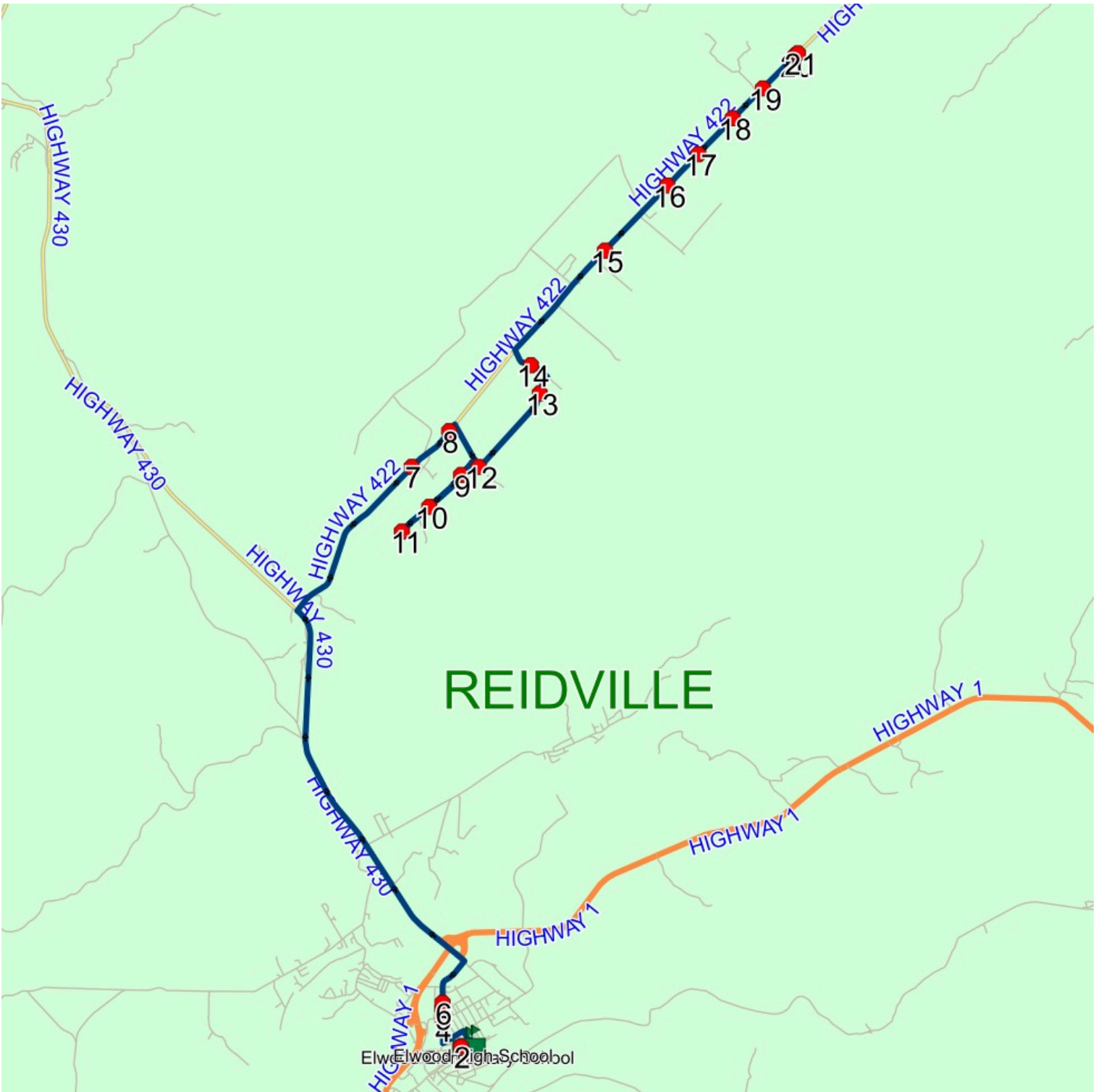
Route: DL 06 **Operator:** Gov (Corner Brook)
Vehicle: 476-21
Description:
Schools: Elwood High School (390) , Elwood Elementary School (389)
Transfers: Xavier Junior High (391)

Run: XJH/EE/EHS 06 PM **Description:**

Schools: Elwood High School, Elwood Elementary School
Transfers: Xavier Junior High

#	Arrival	Departure	Description
1	2:55 PM	3:10 PM	Elwood High School Driveway
2	3:11 PM	3:13 PM	391 Transfer @ Elwood High School DL 08 to DL 06
3	3:13 PM	3:14 PM	Elwood Elementary School Driveway
4	3:19 PM		40 WIGHTS RD
5	3:20 PM	3:21 PM	41 WIGHTS RD; DEER LAKE; A8A
6	3:21 PM	3:22 PM	WIGHTS RD; DEER LAKE & OLIVIA LANE; DEER LAKE
7	3:33 PM	3:34 PM	VETERANS DR & OAK CRES
8	3:35 PM	3:36 PM	173 VETERANS DR
9	3:38 PM	3:39 PM	28 JUNIPER AVE; CORMACK; A0K
10	3:40 PM	3:41 PM	51 JUNIPER AVE; CORMACK; A0K
11	3:42 PM		TURNAROUND - JUNIPER AVE; CORMACK
12	3:46 PM	3:47 PM	ASH AVE; CORMACK & WILLOW AVE; CORMACK End Date: 2026-06-30
13	3:50 PM	3:51 PM	61 ASH AVE; CORMACK
14	3:52 PM	3:53 PM	16 BALSAM AVE; CORMACK; A0K
15	3:57 PM		332 VETERANS DR; CORMACK; A0K
16	3:59 PM	4:00 PM	405 VETERANS DR; CORMACK; A0K
17	4:00 PM	4:01 PM	410 VETERANS DR; CORMACK; A0K
18	4:02 PM		465 VETERANS DR; CORMACK; A0K
19	4:03 PM	4:04 PM	466 VETERANS DR; CORMACK; A0K
20	4:05 PM		511 VETERANS DR; CORMACK; A0K
21	4:05 PM		TURNAROUND - RIDEOUTS FARM

Route: DL 06 Run: XJH/EE/EHS 06 PM



Route: DL 07 Run: XJH/EE/EHS 07 AM

Route: DL 07 **Operator:** Gov (Corner Brook)

Vehicle: 367-18

Description:

Schools: Elwood High School (390) , Elwood Elementary School (389) , Xavier Junior High (391)

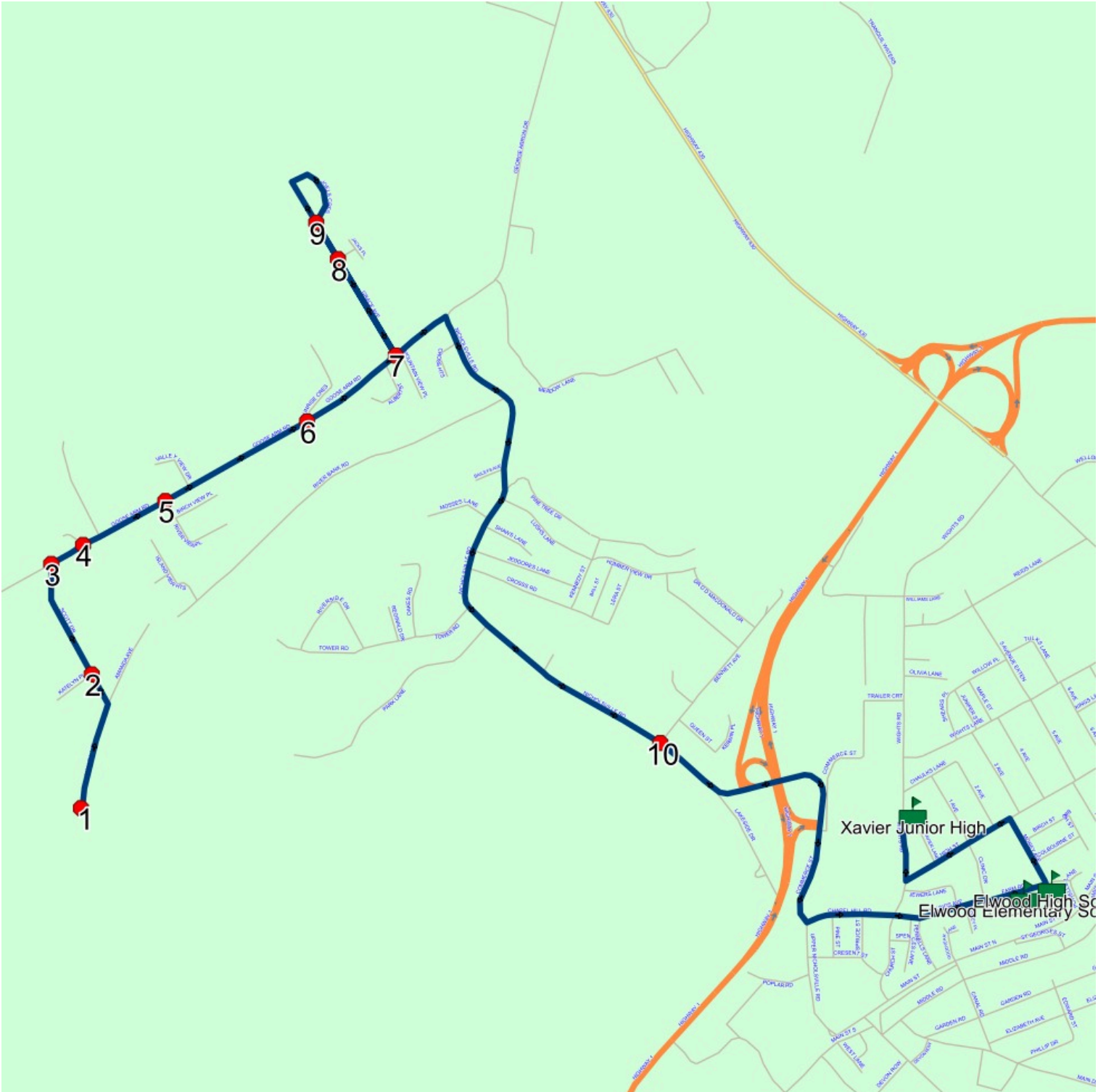
Run: XJH/EE/EHS 07 AM

Description:

Schools: Elwood High School, Elwood Elementary School, Xavier Junior High

#	Arrival	Departure	Description
1	7:52 AM	7:53 AM	19 AMANDA AVE; DEER LAKE; A8A
2	7:54 AM	7:55 AM	SCOTT DR & KATELYN PL
3	7:55 AM	7:56 AM	GOOSE ARM RD; DEER LAKE & SCOTT DR; DEER LAKE
4	7:56 AM	7:57 AM	GOOSE ARM RD & HILLSIDE DR
5		7:58 AM	GOOSE ARM RD & RIVER VIEW PL
6	7:59 AM	8:00 AM	GOOSE ARM RD; DEER LAKE & SUNRISE CRES; DEER LAKE
7	8:00 AM	8:02 AM	GOOSE ARM RD & GRACE AVE
8	8:03 AM	8:04 AM	GRACE AVE & JACKS PL
9	8:04 AM	8:05 AM	JOELS CRES; DEER LAKE & GRACE AVE; DEER LAKE
10		8:13 AM	BENNETT AVE & NICHOLSVILLE RD
11	8:18 AM	8:20 AM	Elwood High School Driveway
12	8:20 AM	8:21 AM	Elwood Elementary School Driveway
13	8:25 AM	8:26 AM	Xavier Junior High Driveway

Route: DL 07 Run: XJH/EE/EHS 07 AM



Route: DL 07 Run: XJH/EE/EHS 07 PM

Route: DL 07 **Operator:** Gov (Corner Brook)

Vehicle: 367-18

Description:

Schools: Xavier Junior High (391) , Elwood High School (390) , Elwood Elementary School (389)

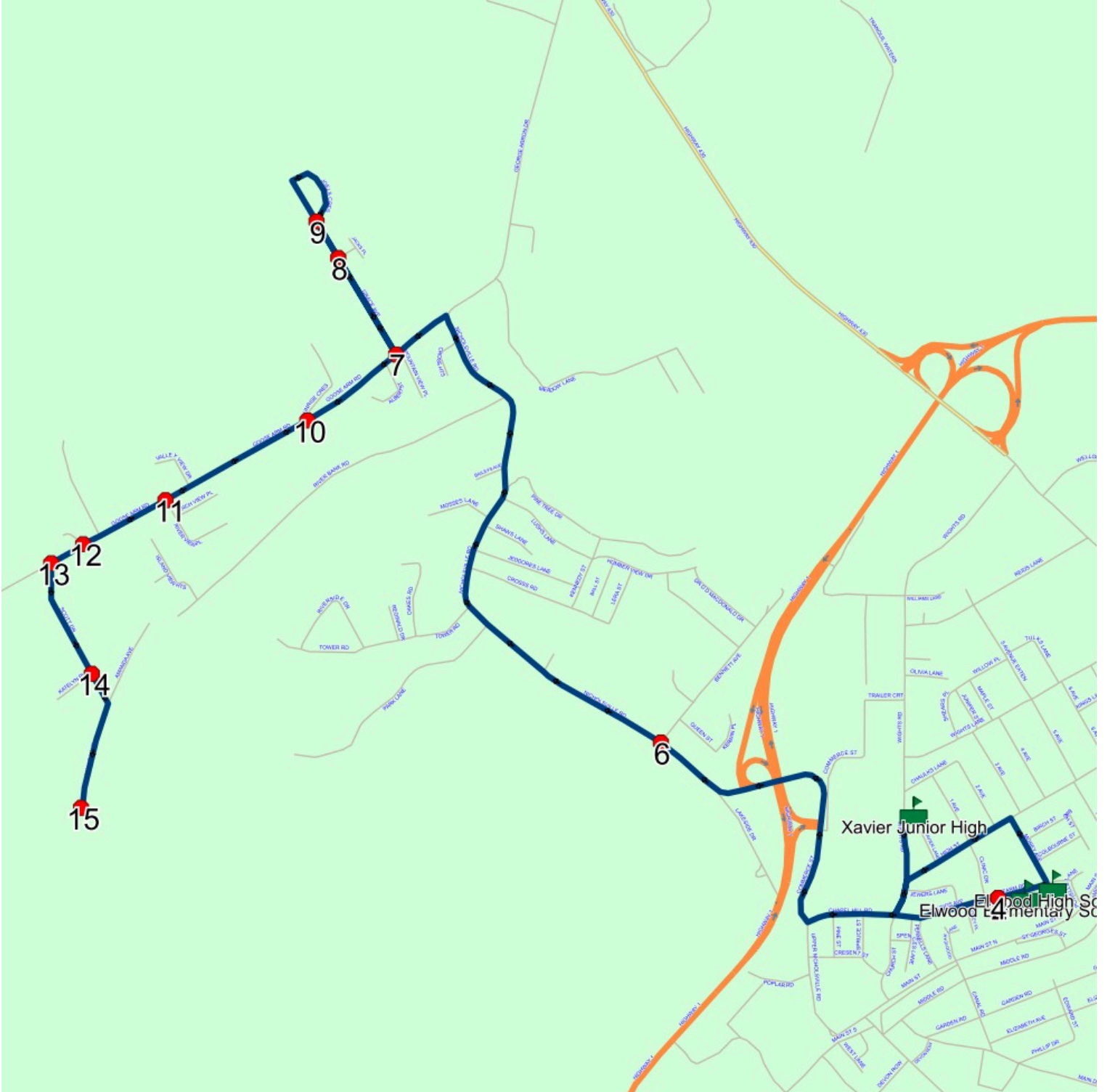
Run: XJH/EE/EHS 07 PM

Description:

Schools: Xavier Junior High, Elwood High School, Elwood Elementary School

#	Arrival	Departure	Description
1	2:52 PM	3:07 PM	Xavier Junior High Driveway
2	3:08 PM	3:09 PM	391 Transfer @ Elwood High DL 07 to DL 01
3	3:07 PM	3:09 PM	Elwood High School Driveway
4	3:09 PM	3:10 PM	391 Transfer @ Elwood High School Driveway DL 07 To DL 13
5	3:09 PM	3:11 PM	Elwood Elementary School Driveway
6	3:19 PM	3:20 PM	BENNETT AVE & NICHOLSVILLE RD
7	3:24 PM	3:25 PM	GOOSE ARM RD & GRACE AVE
8	3:26 PM	3:27 PM	GRACE AVE & JACKS PL
9	3:27 PM	3:28 PM	JOELS CRES; DEER LAKE & GRACE AVE; DEER LAKE
10	3:32 PM	3:33 PM	GOOSE ARM RD; DEER LAKE & SUNRISE CRES; DEER LAKE
11	3:34 PM	3:35 PM	GOOSE ARM RD & RIVER VIEW PL
12	3:35 PM	3:36 PM	GOOSE ARM RD & HILLSIDE DR
13	3:36 PM	3:37 PM	GOOSE ARM RD; DEER LAKE & SCOTT DR; DEER LAKE
14	3:38 PM	3:39 PM	SCOTT DR & KATELYN PL
15	3:40 PM	3:41 PM	19 AMANDA AVE; DEER LAKE; A8A

Route: DL 07 Run: XJH/EE/EHS 07 PM



Route: DL 08 Run: XJH/EE/EHS 08 AM

Route: DL 08 **Operator:** Gov (Corner Brook)

Vehicle: 480-21

Description:

Schools: Elwood High School (390) , Elwood Elementary School (389) , Xavier Junior High (391)

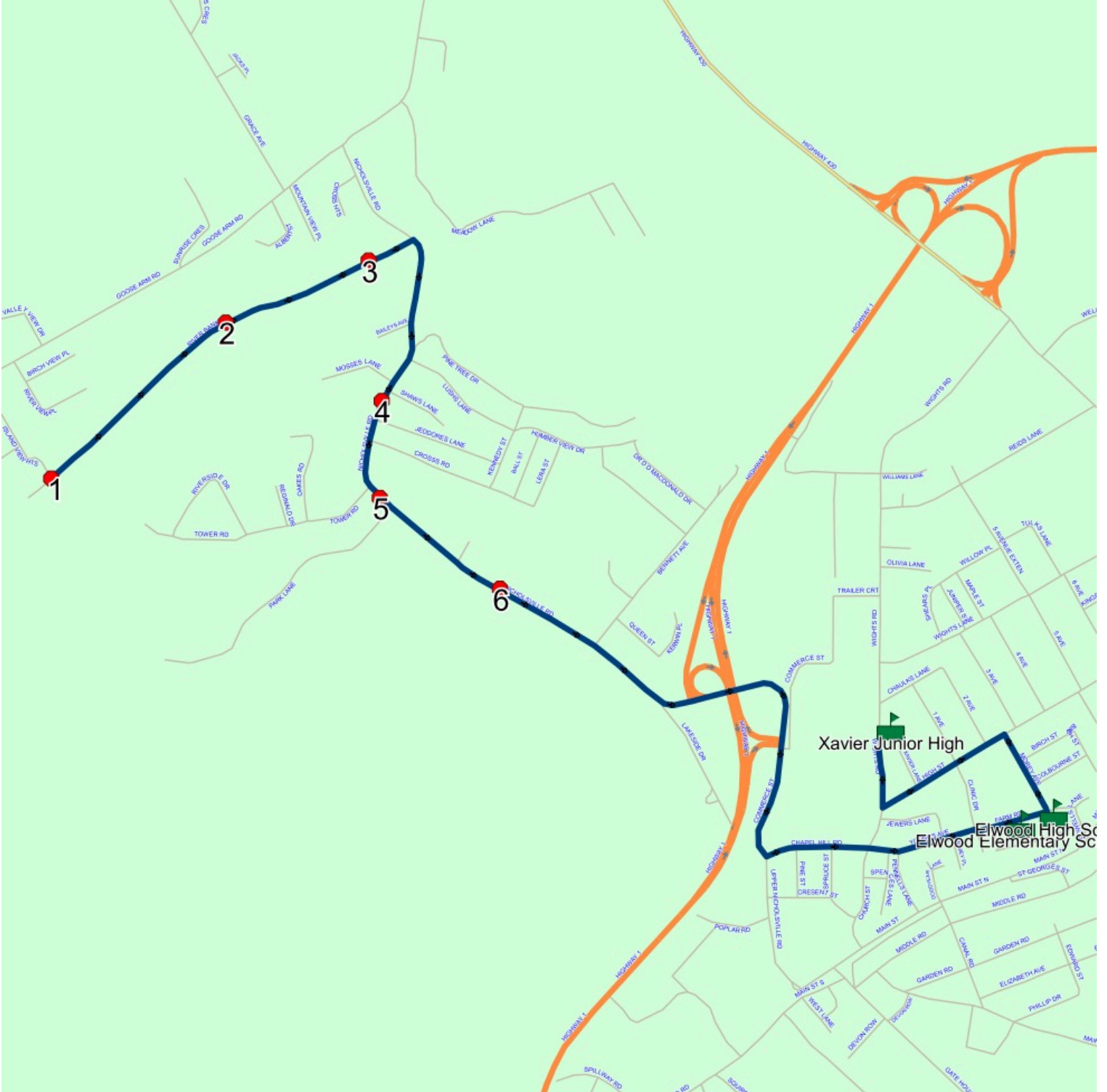
Run: XJH/EE/EHS 08 AM

Description:

Schools: Elwood High School, Elwood Elementary School, Xavier Junior High

#	Arrival	Departure	Description
1	8:01 AM	8:02 AM	RIVERBANK RD & ISLAND VIEW HTS
2		8:04 AM	54 RIVER BANK RD - RIVERBANK APARTMENTS
3	8:05 AM	8:06 AM	12 RIVER BANK RD
4	8:07 AM	8:09 AM	245 NICHOLSVILLE RD
5	8:09 AM	8:11 AM	201 NICHOLSVILLE RD - SHEARS BUILDING SUPPLIES
6		8:12 AM	96 NICHOLSVILLE RD
7	8:18 AM	8:20 AM	Elwood High School Driveway
8	8:20 AM	8:21 AM	Elwood Elementary School Driveway
9	8:25 AM	8:26 AM	Xavier Junior High Driveway

Route: DL 08 Run: XJH/EE/EHS 08 AM



Route: DL 08 Run: XJH/EE/EHS 08 PM

Route: DL 08 **Operator:** Gov (Corner Brook)

Vehicle: 480-21

Description:

Schools: Xavier Junior High (391) , Elwood High School (390) , Elwood Elementary School (389)

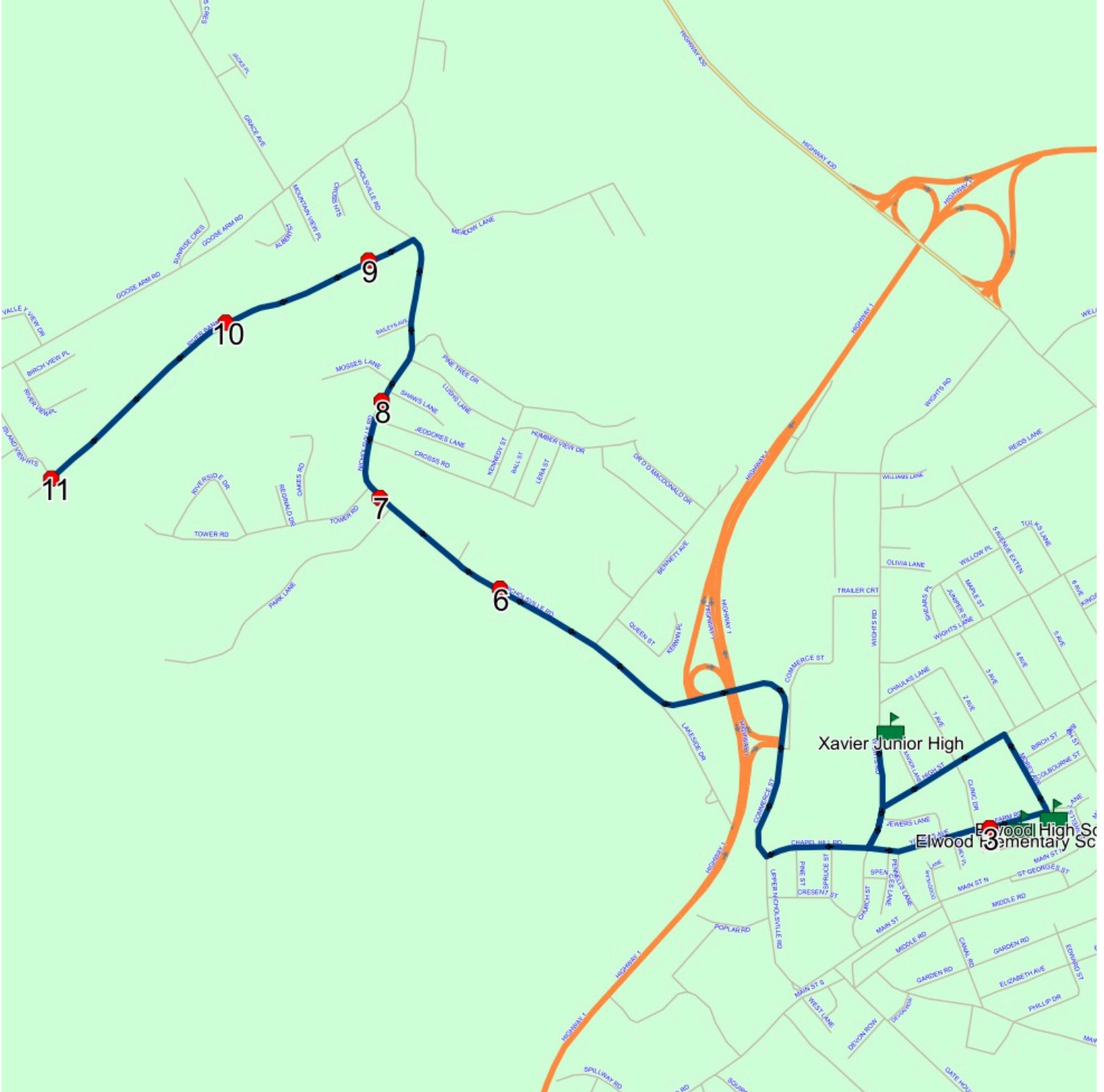
Run: XJH/EE/EHS 08 PM

Description:

Schools: Xavier Junior High, Elwood High School, Elwood Elementary School

#	Arrival	Departure	Description
1	2:52 PM	3:07 PM	Xavier Junior High Driveway
2	3:10 PM	3:11 PM	391 Transfer @ Elwood High School DL 08 to DL 04
3	3:11 PM	3:12 PM	391 Transfer @ Elwood High School DL 08 to DL 06
4	3:12 PM	3:14 PM	Elwood High School Driveway
5	3:14 PM	3:16 PM	Elwood Elementary School Driveway
6	3:24 PM	3:25 PM	96 NICHOLSVILLE RD
7	3:26 PM	3:28 PM	201 NICHOLSVILLE RD - SHEARS BUILDING SUPPLIES
8	3:28 PM	3:29 PM	245 NICHOLSVILLE RD
9	3:31 PM	3:32 PM	12 RIVER BANK RD
10	3:33 PM		54 RIVER BANK RD - RIVERBANK APARTMENTS
11	3:35 PM	3:36 PM	RIVERBANK RD & ISLAND VIEW HTS

Route: DL 08 Run: XJH/EE/EHS 08 PM



Route: DL 09 Run: XJH/EE/EHS 09 AM

Route: DL 09 **Operator:** Gov (Corner Brook)

Vehicle: 366-18

Description:

Schools: Elwood High School (390) , Elwood Elementary School (389) , Xavier Junior High (391)

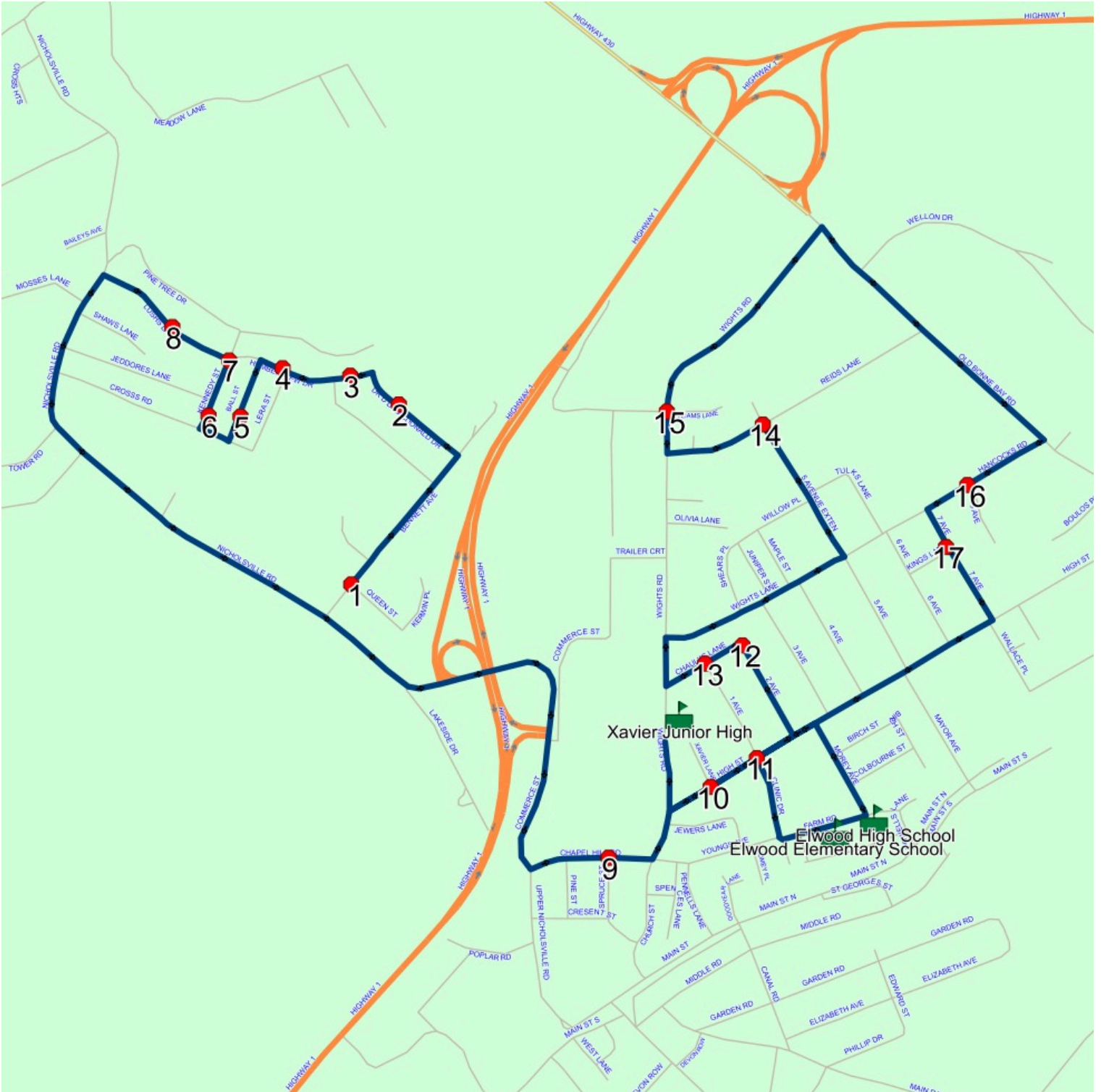
Run: XJH/EE/EHS 09 AM

Description:

Schools: Elwood High School, Elwood Elementary School, Xavier Junior High

#	Arrival	Departure	Description	
1	7:41 AM	7:42 AM	BENNETT AVE & QUEEN ST - DEER LAKE	Effective: 2025-12-10
2		7:44 AM	16 DR D D MACDONALD DR - DEER LAKE	Effective: 2025-12-10
3	7:45 AM	7:46 AM	25 HUMBER VIEW DR	Effective: 2025-12-10
4	7:46 AM	7:47 AM	11 HUMBER VIEW DR - B&B	Effective: 2025-12-10
5	7:48 AM	7:49 AM	12 BALL ST	Effective: 2025-12-10
6	7:50 AM	7:51 AM	13 KENNEDY ST	Effective: 2025-12-10
7	7:51 AM	7:52 AM	KENNEDY ST & LUSHS LANE	Effective: 2025-12-10
8		7:53 AM	17 LUSHS LANE	Effective: 2025-12-10
9		8:00 AM	SPRUCE ST & CHAPEL HILL RD	Effective: 2025-12-10
10		8:02 AM	HIGH ST; DEER LAKE & XAVIER LANE; DEER LAKE	Effective: 2025-12-10
11	8:02 AM	8:03 AM	HIGH ST; DEER LAKE & 1 AVE; DEER LAKE	Effective: 2025-12-10
12		8:05 AM	CHAULKS LANE	Effective: 2025-12-10
13		8:06 AM	CHAULKS LANE; DEER LAKE & 1 AVE; DEER LAKE	Effective: 2025-12-10
14		8:10 AM	REIDS LANE; DEER LAKE & 5 AVENUE EXTEN; DEER LAKE	Effective: 2025-12-10
15		8:12 AM	WIGHTS RD; DEER LAKE & WILLIAMS LANE; DEER LAKE	Effective: 2025-12-10
16		8:16 AM	HANCOCKS RD; DEER LAKE & 8 AVE; DEER LAKE	Effective: 2025-12-10
17	8:17 AM	8:18 AM	17 7 AVE; DEER LAKE; A8A	Effective: 2025-12-10
18	8:22 AM	8:23 AM	Elwood High School Driveway	Effective: 2025-12-10
19	8:23 AM	8:30 AM	Elwood Elementary School Driveway	Effective: 2025-12-10
20	8:34 AM	8:36 AM	Xavier Junior High Driveway	Effective: 2025-12-10

Route: DL 09 Run: XJH/EE/EHS 09 AM



Route: DL 09 Run: EE/EHS 09 PM

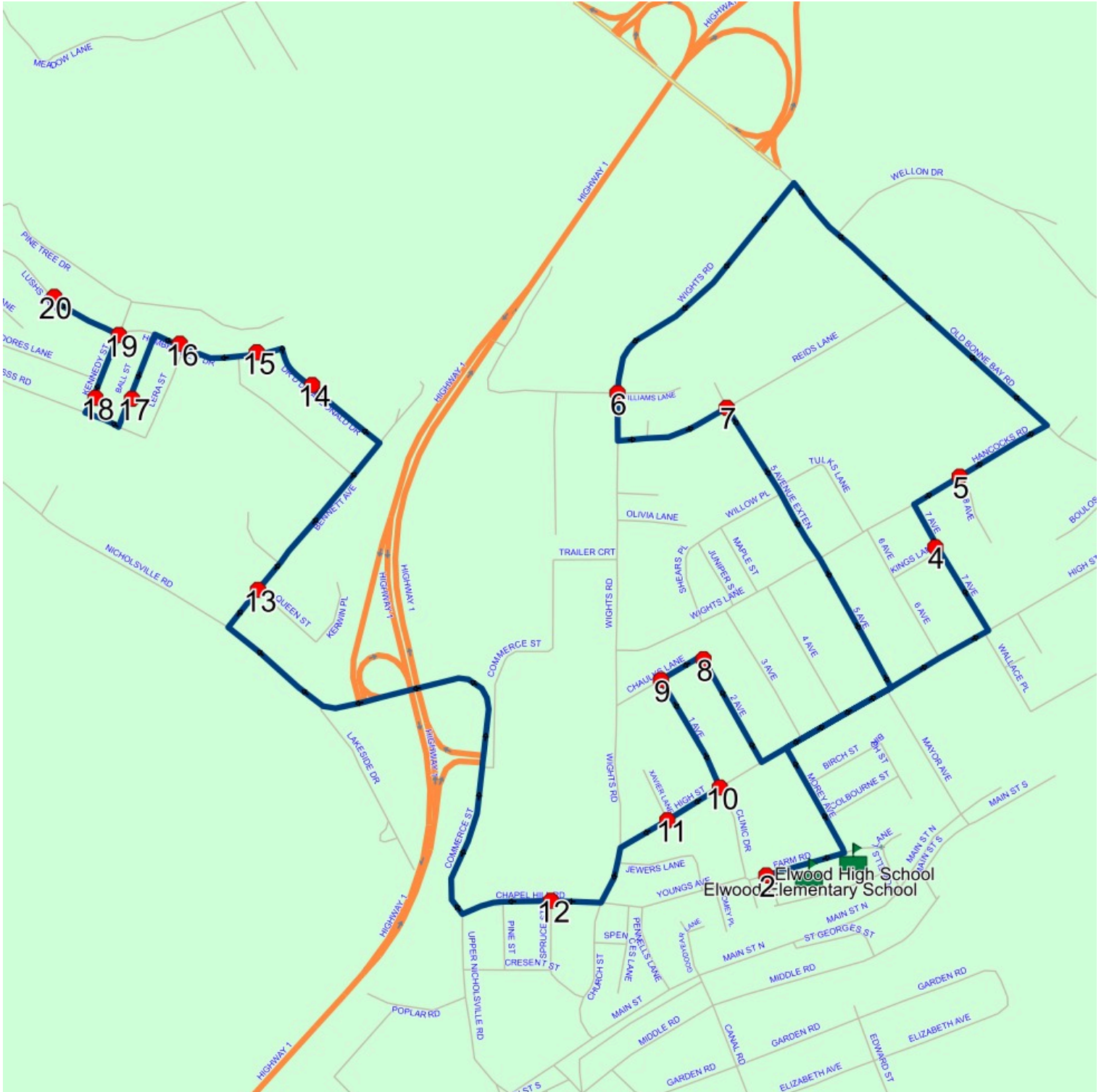
Route: DL 09 **Operator:** Gov (Corner Brook)
Vehicle: 366-18
Description:
Schools: Elwood High School (390) , Elwood Elementary School (389)
Transfers: Xavier Junior High (391)

Run: EE/EHS 09 PM **Description:**

Schools: Elwood High School, Elwood Elementary School
Transfers: Xavier Junior High

#	Arrival	Departure	Description	
1	2:55 PM	3:10 PM	Elwood High School Driveway	Effective: 2025-12-10
2	3:10 PM	3:11 PM	391 Transfer @ Elwood High School DL 02 to DL 09	Effective: 2025-12-10
3	3:10 PM	3:11 PM	Elwood Elementary School Driveway	Effective: 2025-12-10
4	3:15 PM	3:16 PM	17 7 AVE; DEER LAKE; A8A	Effective: 2025-12-10
5	3:16 PM	3:17 PM	HANCOCKS RD; DEER LAKE & 8 AVE; DEER LAKE	Effective: 2025-12-10
6	3:21 PM	3:22 PM	WIGHTS RD; DEER LAKE & WILLIAMS LANE; DEER LAKE	Effective: 2025-12-10
7	3:23 PM	3:24 PM	REIDS LANE; DEER LAKE & 5 AVENUE EXTEN; DEER LAKE	Effective: 2025-12-10
8	3:27 PM	3:28 PM	CHAULKS LANE	Effective: 2025-12-10
9	3:28 PM	3:29 PM	CHAULKS LANE; DEER LAKE & 1 AVE; DEER LAKE	Effective: 2025-12-10
10	3:30 PM	3:31 PM	HIGH ST; DEER LAKE & 1 AVE; DEER LAKE	Effective: 2025-12-10
11	3:31 PM	3:32 PM	HIGH ST; DEER LAKE & XAVIER LANE; DEER LAKE	Effective: 2025-12-10
12	3:33 PM	3:34 PM	SPRUCE ST & CHAPEL HILL RD	Effective: 2025-12-10
13	3:38 PM	3:39 PM	BENNETT AVE & QUEEN ST - DEER LAKE	Effective: 2025-12-10
14	3:41 PM		16 DR D D MACDONALD DR - DEER LAKE	Effective: 2025-12-10
15	3:42 PM	3:43 PM	25 HUMBER VIEW DR	Effective: 2025-12-10
16	3:43 PM	3:45 PM	11 HUMBER VIEW DR - B&B	Effective: 2025-12-10
17	3:45 PM	3:46 PM	12 BALL ST	Effective: 2025-12-10
18	3:47 PM	3:48 PM	13 KENNEDY ST	Effective: 2025-12-10
19	3:48 PM	3:49 PM	KENNEDY ST & LUSHS LANE	Effective: 2025-12-10
20	3:50 PM	3:51 PM	17 LUSHS LANE	Effective: 2025-12-10

Route: DL 09 Run: EE/EHS 09 PM



Route: DL 13 Run: DL 13 AM

Route: DL 13 **Operator:** Gov (Corner Brook)

Vehicle: 475-21

Description:

Schools: Elwood High School (390) , Elwood Elementary School (389) , Xavier Junior High (391)

Run: DL 13 AM **Description:**

Schools: Elwood High School, Elwood Elementary School, Xavier Junior High

#	Arrival	Departure	Description
1	7:40 AM	7:41 AM	MIDDLE RD; DEER LAKE & ST GEORGES ST; DEER LAKE
2	7:41 AM	7:43 AM	MIDDLE RD; DEER LAKE & CANAL RD; DEER LAKE
3	7:43 AM	7:44 AM	GARDEN RD; DEER LAKE & CANAL RD; DEER LAKE
4	7:46 AM	7:47 AM	66 GARDEN RD; DEER LAKE; A8A
5	7:48 AM	7:49 AM	ELIZABETH AVE; DEER LAKE & EDWARD ST; DEER LAKE
6		7:50 AM	10 PHILLIP DR; DEER LAKE; A8A
7	7:51 AM	7:52 AM	MAIN DAM RD; DEER LAKE & PHILLIP DR; DEER LAKE
8	7:52 AM	7:53 AM	CANAL RD; DEER LAKE & MAIN DAM RD; DEER LAKE
9	7:54 AM	7:55 AM	GATE HOUSE RD; DEER LAKE & DEVON ROW; DEER LAKE
10	7:55 AM	7:56 AM	MIDDLE RD; DEER LAKE & GATE HOUSE RD; DEER LAKE
11	7:57 AM	7:58 AM	UPPER NICHOLSVILLE RD; DEER LAKE & POPLAR RD; DEER LAKE
12	7:59 AM	8:00 AM	CHAPEL HILL RD; DEER LAKE & PINE ST; DEER LAKE
13		8:04 AM	11 MAYOR AVE; DEER LAKE; A8A
14	8:05 AM	8:06 AM	HIGH ST; DEER LAKE & 6 AVE; DEER LAKE
15	8:09 AM	8:10 AM	HIGH ST; DEER LAKE & WALLACE PL; DEER LAKE
16		8:11 AM	HIGH ST; DEER LAKE & MAYOR AVE; DEER LAKE
17		8:12 AM	HIGH ST; DEER LAKE & 3 AVE; DEER LAKE
18		8:15 AM	16 COLBOURNE ST; DEER LAKE; A8A
19	8:15 AM	8:16 AM	17 COLBOURNE ST; DEER LAKE; A8A
20	8:17 AM	8:18 AM	5 BIRCH ST; DEER LAKE; A8A
21	8:22 AM	8:24 AM	Elwood High School Driveway
22	8:24 AM	8:27 AM	Elwood Elementary School Driveway
23	8:31 AM	8:34 AM	Xavier Junior High Driveway

End Date: 2026-06-30

Route: DL 13 Run: DL 13 AM



Route: DL 13 Run: DL 13 PM

Route: DL 13 **Operator:** Gov (Corner Brook)
Vehicle: 475-21
Description:
Schools: Elwood High School (390) , Elwood Elementary School (389)
Transfers: Xavier Junior High (391)

Run: DL 13 PM **Description:**

Schools: Elwood High School, Elwood Elementary School
Transfers: Xavier Junior High

#	Arrival	Departure	Description
1	2:55 PM	3:10 PM	Elwood High School Driveway
2	3:10 PM	3:11 PM	Elwood Elementary School Driveway
3	3:10 PM	3:11 PM	391 Transfer @ Elwood High School DL 07 To DL 13
4	3:15 PM	3:16 PM	16 COLBOURNE ST; DEER LAKE; A8A
5	3:16 PM		17 COLBOURNE ST; DEER LAKE; A8A End Date: 2026-06-30
6	3:17 PM	3:18 PM	5 BIRCH ST; DEER LAKE; A8A
7	3:20 PM	3:21 PM	HIGH ST; DEER LAKE & 3 AVE; DEER LAKE
8	3:21 PM	3:22 PM	HIGH ST; DEER LAKE & MAYOR AVE; DEER LAKE
9	3:22 PM	3:23 PM	HIGH ST; DEER LAKE & 6 AVE; DEER LAKE
10	3:26 PM	3:27 PM	HIGH ST; DEER LAKE & WALLACE PL; DEER LAKE
11	3:28 PM	3:29 PM	11 MAYOR AVE; DEER LAKE; A8A
12	3:31 PM		MIDDLE RD; DEER LAKE & ST GEORGES ST; DEER LAKE
13	3:32 PM	3:33 PM	MIDDLE RD; DEER LAKE & CANAL RD; DEER LAKE
14	3:34 PM	3:35 PM	GARDEN RD; DEER LAKE & CANAL RD; DEER LAKE
15	3:37 PM	3:38 PM	66 GARDEN RD; DEER LAKE; A8A
16	3:39 PM	3:40 PM	ELIZABETH AVE; DEER LAKE & EDWARD ST; DEER LAKE
17	3:41 PM		10 PHILLIP DR; DEER LAKE; A8A
18	3:42 PM	3:43 PM	MAIN DAM RD; DEER LAKE & PHILLIP DR; DEER LAKE
19	3:43 PM	3:44 PM	CANAL RD; DEER LAKE & MAIN DAM RD; DEER LAKE
20	3:45 PM	3:46 PM	GATE HOUSE RD; DEER LAKE & DEVON ROW; DEER LAKE
21	3:46 PM	3:47 PM	MIDDLE RD; DEER LAKE & GATE HOUSE RD; DEER LAKE
22	3:49 PM	3:50 PM	UPPER NICHOLSVILLE RD; DEER LAKE & POPLAR RD; DEER LAKE
23	3:50 PM	3:51 PM	CHAPEL HILL RD; DEER LAKE & PINE ST; DEER LAKE

Route: DL 13 Run: DL 13 PM

