

Route: BV 10 Run: IRH/IRA 10 AM

Route: BV 10 **Operator:** Gov (Baie Verte)

Vehicle: 527-25

Description:

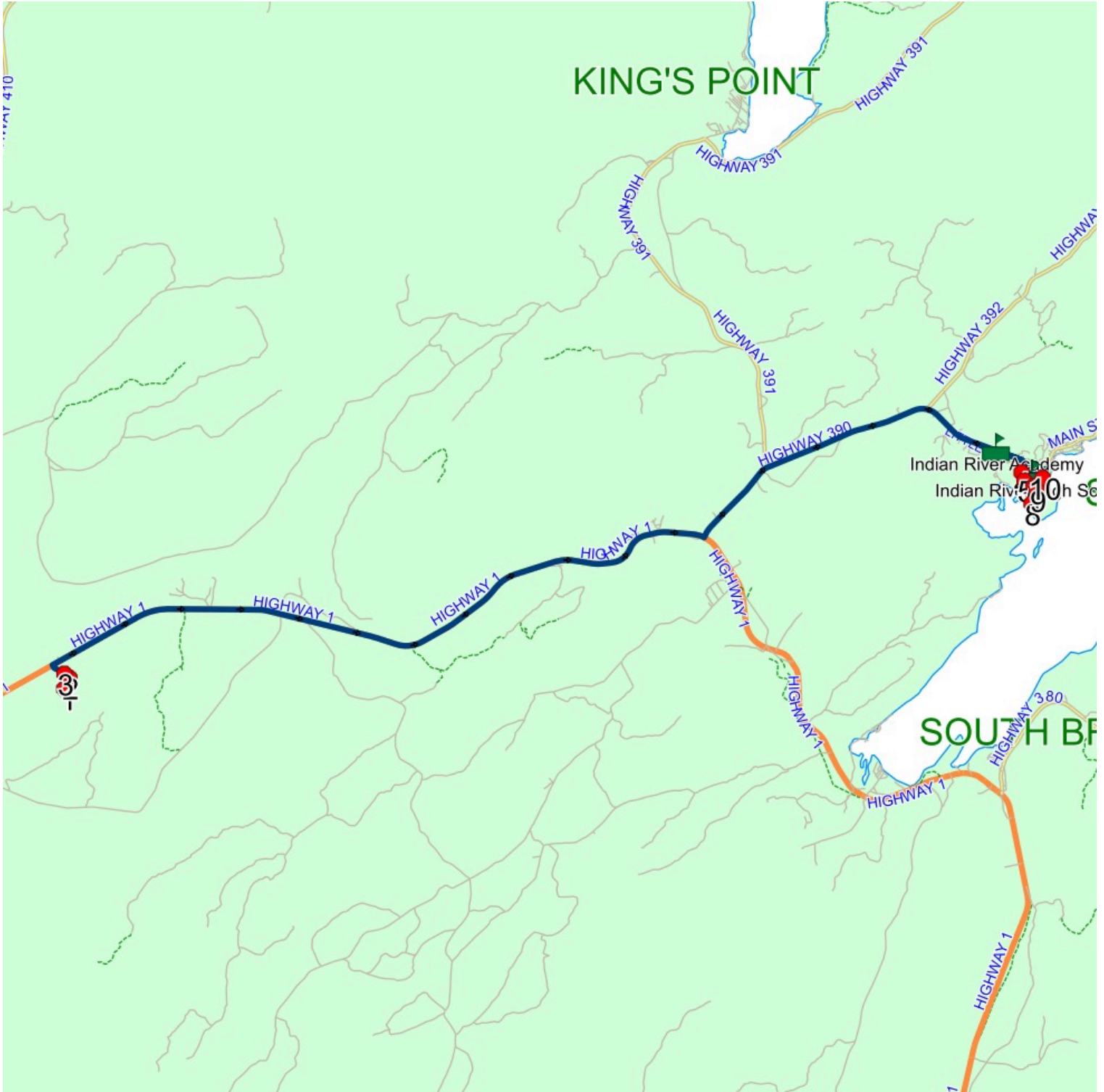
Schools: Indian River High School (171) , Indian River Academy (409)

Run: IRH/IRA 10 AM

Schools: Indian River High School, Indian River Academy

#	Arrival	Departure	Description	
1		7:49 AM	8 NEWTOWN RD	Effective: 2026-05-27
2		7:51 AM	MAIN RD & CHURCH RD	Effective: 2026-05-27
3		7:52 AM	MAIN RD & GREENWOOD AVE	Effective: 2026-05-27
4	8:16 AM	8:17 AM	CHERRY CRES; SPRINGDALE & RANDELLS RD; SPRINGDALE	Effective: 2026-05-27
5	8:17 AM	8:18 AM	CHERRY CRES; SPRINGDALE & BRINEX AVE; SPRINGDALE	Effective: 2026-05-27
6	8:19 AM	8:20 AM	CHERRY CRES; SPRINGDALE & GRANT AVE; SPRINGDALE	Effective: 2026-05-27
7	8:20 AM	8:21 AM	CHERRY CRES & FOSTERS RD	Effective: 2026-05-27
8		8:23 AM	WEST END TURNAROUND	Effective: 2026-05-27
9	8:25 AM	8:26 AM	Aspen lane	Effective: 2026-05-27
10	8:27 AM	8:28 AM	82 MAIN ST	Effective: 2026-05-27
11	8:30 AM	8:32 AM	Indian River High School Driveway	
12	8:35 AM	8:37 AM	Indian River Academy	

Route: BV 10 Run: IRH/IRA 10 AM



Route: BV 10 Run: IRH/IRA 10 PM

Route: BV 10 **Operator:** Gov (Baie Verte)

Vehicle: 527-25

Description:

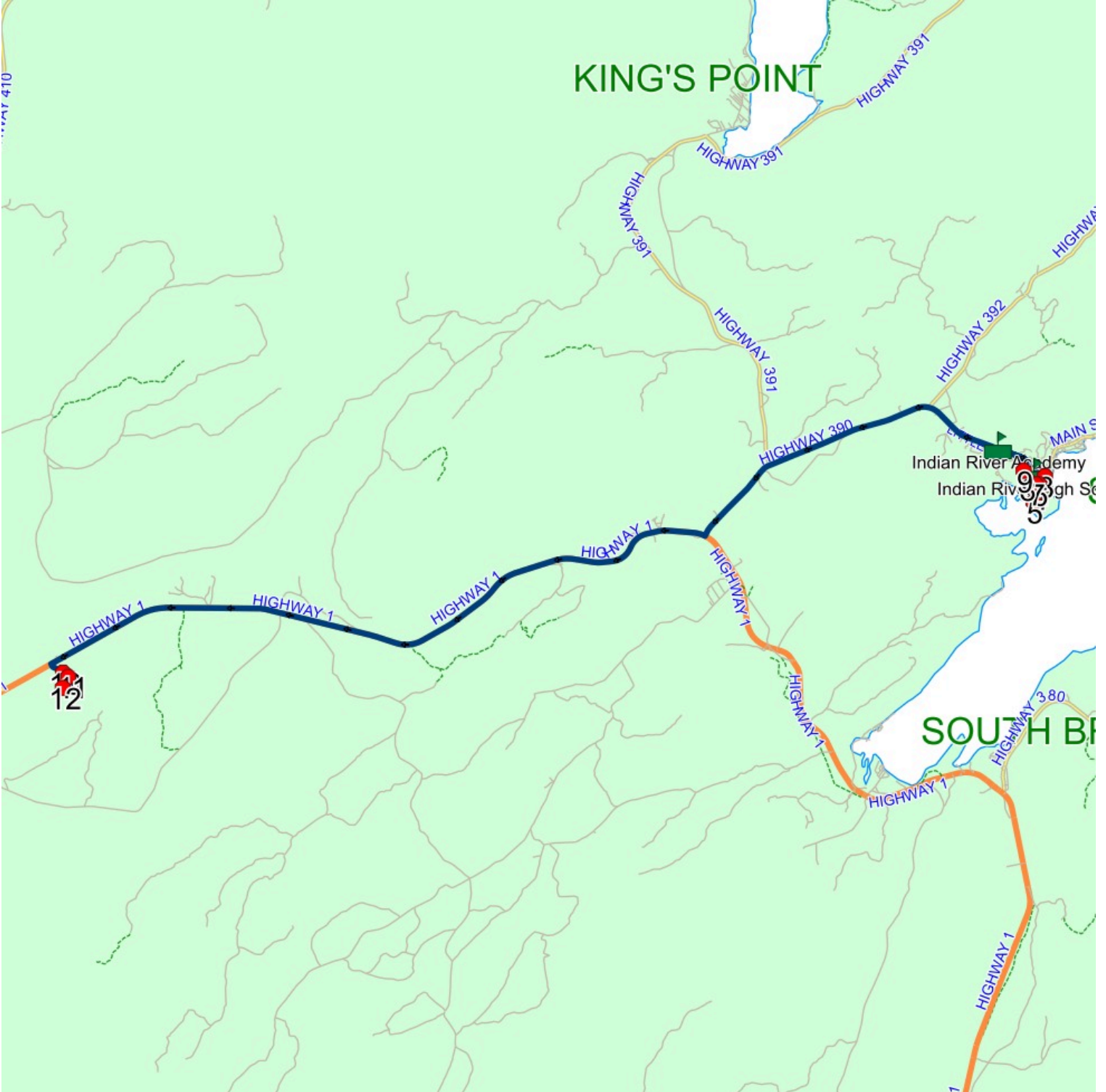
Schools: Indian River Academy (409) , Indian River High School (171)

Run: IRH/IRA 10 PM

Schools: Indian River Academy, Indian River High School

#	Arrival	Departure	Description	
1	2:55 PM	3:05 PM	Indian River Academy	
2	3:09 PM	3:11 PM	Indian River High School Driveway	
3	3:13 PM	3:14 PM	82 MAIN ST	Effective: 2026-05-27
4	3:15 PM	3:16 PM	Aspen lane	Effective: 2026-05-27
5	3:16 PM	3:17 PM	WEST END TURNAROUND	Effective: 2026-05-27
6	3:19 PM	3:21 PM	CHERRY CRES & FOSTERS RD	Effective: 2026-05-27
7	3:21 PM	3:22 PM	CHERRY CRES; SPRINGDALE & GRANT AVE; SPRINGDALE	Effective: 2026-05-27
8	3:22 PM	3:23 PM	CHERRY CRES; SPRINGDALE & BRINEX AVE; SPRINGDALE	Effective: 2026-05-27
9	3:24 PM		CHERRY CRES; SPRINGDALE & RANDELLS RD; SPRINGDALE	Effective: 2026-05-27
10	3:49 PM		MAIN RD & GREENWOOD AVE	Effective: 2026-05-27
11	3:50 PM		MAIN RD & CHURCH RD	Effective: 2026-05-27
12	3:51 PM	3:52 PM	8 NEWTOWN RD	Effective: 2026-05-27

Route: BV 10 Run: IRH/IRA 10 PM



Route: BV 11 Run: IRH 11 AM

Route: BV 11

Operator: Gov (Baie Verte)

Vehicle: 536-25

Description:

Schools: Indian River High School (171)

Run: IRH 11 AM

Schools: Indian River High School

#	Arrival	Departure	Description	
1	7:45 AM	7:46 AM	MAIN ST & BOYLES LANE	Effective: 2025-11-19
2	7:46 AM	7:47 AM	114 MAIN ST	Effective: 2025-11-19
3		7:48 AM	SPRING COVE RD & HIGHWAY 380	Effective: 2025-11-19
4		7:49 AM	10 HIGHWAY 380	Effective: 2025-11-19
5	7:49 AM	7:50 AM	51 MAIN ST	Effective: 2025-11-19
6		7:52 AM	27 PREMIER DR; SOUTH BROOK; A0J	Effective: 2025-11-19
7	7:54 AM	7:55 AM	MAIN ST & PREMIER DR	Effective: 2025-11-19
8		7:55 AM	32 ASPEN ST; SOUTH BROOK; A0J	Effective: 2025-11-19 End Date: 2026-06-30
9		7:56 AM	48 ASPEN ST	Effective: 2025-11-19
10	7:58 AM	7:59 AM	BIRCH RD	Effective: 2025-11-19
11		8:04 AM	HIGHWAY 1 & WEST BOTTOM	Effective: 2025-11-19
12		8:08 AM	HIGHWAY 1 & BURNT BERRY RESORT	Effective: 2025-11-19
13	8:09 AM	8:10 AM	FORESTRY STATION	Effective: 2025-11-19
14		8:17 AM	352 LITTLE BAY RD	Effective: 2025-11-19
15		8:18 AM	DAVEYS BROOK	Effective: 2025-11-19
16		8:19 AM	326 LITTLE BAY RD	Effective: 2025-11-19
17		8:19 AM	BOYLES CRES; SPRINGDALE & BROWNS AVE; SPRINGDALE	Effective: 2025-11-19
18	8:19 AM	8:20 AM	BOYLES CRES & BROWNS AVE	Effective: 2025-11-19
19	8:21 AM	8:22 AM	SHEARBOOM RD & BROWNS AVE	Effective: 2025-11-19
20		8:22 AM	SHEARBOOM RD; SPRINGDALE & MATTHEWS PL; SPRINGDALE	Effective: 2025-11-19
21	8:23 AM	8:24 AM	134 LITTLE BAY RD; SPRINGDALE; A0J	Effective: 2025-11-19
22		8:26 AM	ELM ST; SPRINGDALE & MAIN ST; SPRINGDALE	Effective: 2025-11-19
23		8:27 AM	82 MAIN ST; SPRINGDALE; A0J	Effective: 2025-11-19
24	8:27 AM	8:28 AM	MAIN ST; SPRINGDALE & CEDAR LANE; SPRINGDALE	Effective: 2025-11-19
25	8:28 AM	8:29 AM	MAIN ST; SPRINGDALE & BATSTONE RD; SPRINGDALE	Effective: 2025-11-19
26	8:30 AM	8:33 AM	Indian River High School Driveway	

Route: BV 11 Run: IRH 11 PM

Route: BV 11

Operator: Gov (Baie Verte)

Vehicle: 536-25

Description:

Schools: Indian River High School (171)

Run: IRH 11 PM

Schools: Indian River High School

#	Arrival	Departure	Description	
1	2:55 PM	3:10 PM	Indian River High School Driveway	
2	3:12 PM		MAIN ST; SPRINGDALE & BATSTONE RD; SPRINGDALE	Effective: 2025-11-19
3	3:13 PM		MAIN ST; SPRINGDALE & CEDAR LANE; SPRINGDALE	Effective: 2025-11-19
4	3:13 PM	3:14 PM	82 MAIN ST; SPRINGDALE; A0J	Effective: 2025-11-19
5	3:14 PM	3:15 PM	ELM ST; SPRINGDALE & MAIN ST; SPRINGDALE	Effective: 2025-11-19
6	3:18 PM		134 LITTLE BAY RD; SPRINGDALE; A0J	Effective: 2025-11-19
7	3:19 PM	3:20 PM	SHEARBOOM RD; SPRINGDALE & MATTHEWS PL; SPRINGDALE	Effective: 2025-11-19
8	3:20 PM		SHEARBOOM RD & BROWNS AVE	Effective: 2025-11-19
9	3:22 PM		BOYLES CRES; SPRINGDALE & BROWNS AVE; SPRINGDALE	Effective: 2025-11-19
10	3:22 PM		BOYLES CRES & BROWNS AVE	Effective: 2025-11-19
11	3:23 PM		326 LITTLE BAY RD	Effective: 2025-11-19
12	3:24 PM		DAVEYS BROOK	Effective: 2025-11-19
13	3:25 PM	3:26 PM	352 LITTLE BAY RD	Effective: 2025-11-19
14	3:33 PM		FORESTRY STATION	Effective: 2025-11-19
15	3:35 PM		HIGHWAY 1 & BURNT BERRY RESORT	Effective: 2025-11-19
16	3:39 PM		HIGHWAY 1 & WEST BOTTOM	Effective: 2025-11-19
17	3:41 PM	3:42 PM	BIRCH RD	Effective: 2025-11-19
18	3:46 PM	3:47 PM	48 ASPEN ST	Effective: 2025-11-19
19	3:47 PM		32 ASPEN ST; SOUTH BROOK; A0J	Effective: 2025-11-19 End Date: 2026-06-30
20	3:48 PM	3:49 PM	MAIN ST & PREMIER DR	Effective: 2025-11-19
21	3:50 PM	3:51 PM	27 PREMIER DR; SOUTH BROOK; A0J	Effective: 2025-11-19
22	3:52 PM	3:53 PM	51 MAIN ST	Effective: 2025-11-19
23	3:53 PM		10 HIGHWAY 380	Effective: 2025-11-19
24	3:54 PM		SPRING COVE RD & HIGHWAY 380	Effective: 2025-11-19
25	3:56 PM	3:57 PM	114 MAIN ST	Effective: 2025-11-19
26	3:57 PM	3:58 PM	MAIN ST & BOYLES LANE	Effective: 2025-11-19

Route: BV 11 Run: IRH 11 PM



Route: BV 13 Run: IRH/IRA 13 AM

Route: BV 13 **Operator:** Gov (Baie Verte)

Vehicle: 333-15

Description:

Schools: Indian River Academy (409) , Indian River High School (171)

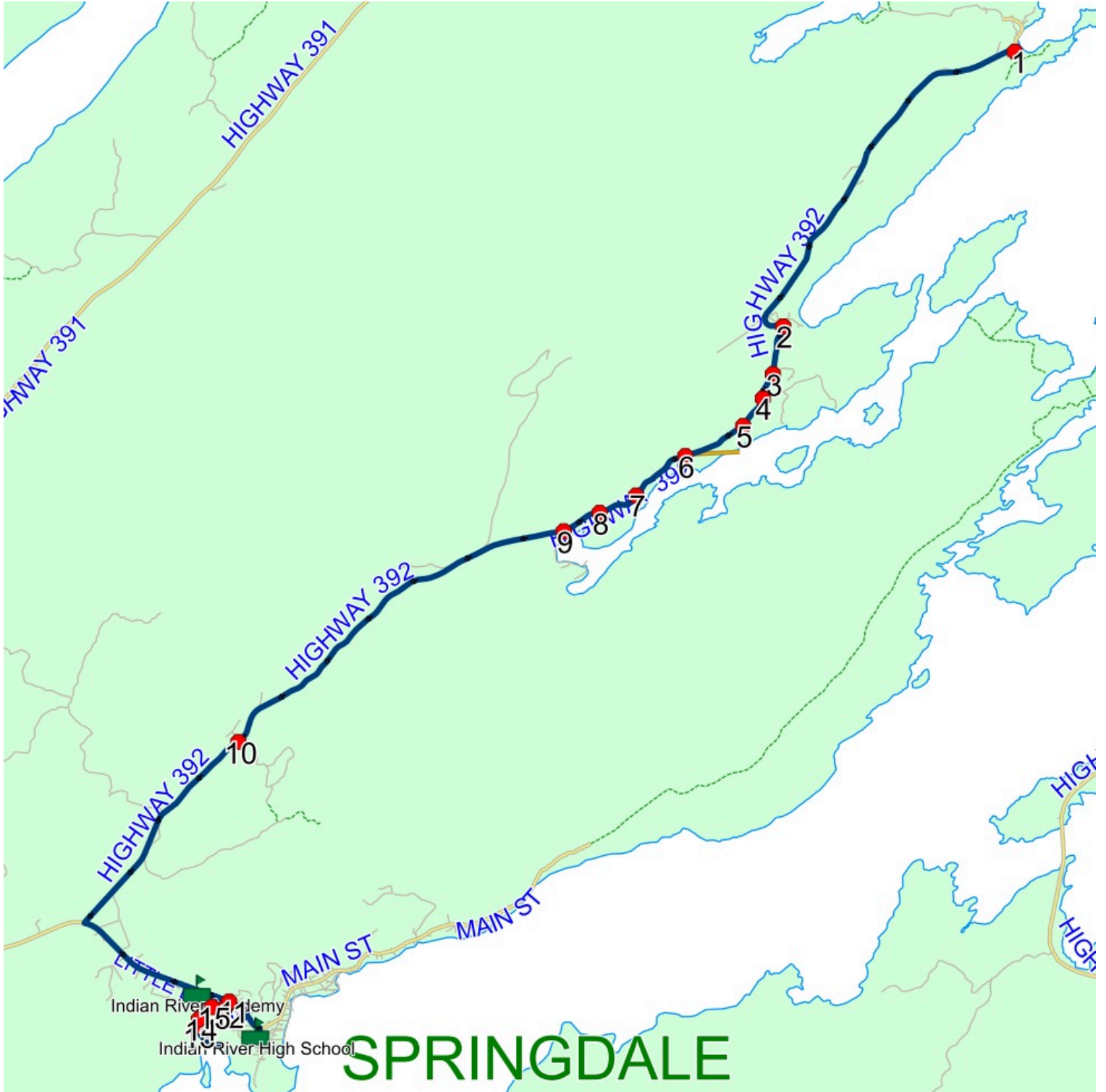
Run: IRH/IRA 13 AM

Description: Beachside / Little Bay / St. Patrick

Schools: Indian River Academy, Indian River High School

#	Arrival	Departure	Description	
1		7:45 AM	PENTECOSTAL CHURCH BEACHSIDE	Effective: 2026-05-27
2	7:53 AM	7:54 AM	BUS SHELTER LITTLE BAY	Effective: 2026-05-27
3		7:55 AM	TOP OF MINE HILL	Effective: 2026-05-27
4	7:55 AM	7:56 AM	COFFEE COVE RD ST PATRICKS	Effective: 2026-05-27
5		7:57 AM	81 HIGHWAY 392; ST PATRICKS; A0J	Effective: 2026-05-27
6	7:58 AM	7:59 AM	BUS SHELTER - MIDDLE OF ST PATRICKS	Effective: 2026-05-27
7		8:00 AM	HIGHWAY 392 & BAKERS LN; ST PATRICKS	Effective: 2026-05-27
8		8:01 AM	17 MAIN ST - WHITE HOUSE WITH GARAGE & METAL ROOF	Effective: 2026-05-27
9	8:02 AM	8:03 AM	BUS SHELTER ST PATRICKS	Effective: 2026-05-27
10	8:09 AM	8:10 AM	DAVIES POND	Effective: 2026-05-27
11	8:17 AM	8:18 AM	LITTLE BAY RD; SPRINGDALE & CIRCULAR RD; SPRINGDALE	Effective: 2026-05-27
12		8:19 AM	50 CIRCULAR RD; SPRINGDALE; A0J	Effective: 2026-05-27 End Date: 2027-06-30
13	8:20 AM	8:21 AM	RIVERWOOD DR; SPRINGDALE & RIVERSIDE CRES; SPRINGDALE	Effective: 2026-05-27
14		8:26 AM	12 RIVERWOOD DR; SPRINGDALE; A0J	Effective: 2026-05-27
15	8:27 AM	8:28 AM	CIRCULAR RD; SPRINGDALE & CIRCULAR RD; SPRINGDALE	Effective: 2026-05-27
16	8:30 AM	8:32 AM	Indian River Academy Driveway	
17	8:33 AM	8:35 AM	Indian River High School Driveway	

Route: BV 13 Run: IRH/IRA 13 AM



Route: BV 13 Run: IRH/IRA 13 PM

Route: BV 13 Operator: Gov (Baie Verte)

Vehicle: 333-15

Description:

Schools: Indian River High School (171) , Indian River Academy (409)

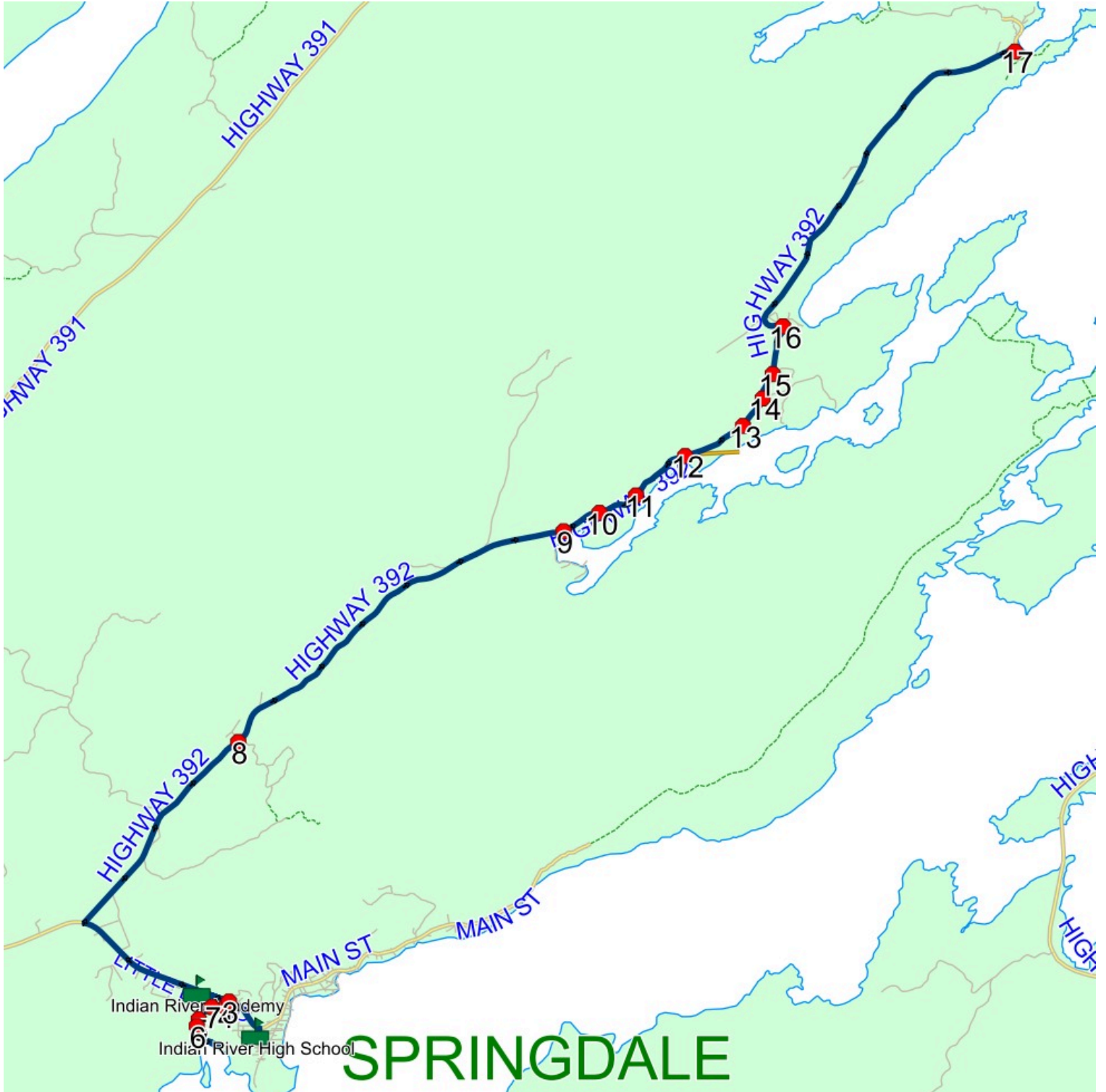
Run: IRH/IRA 13 PM

Description: Beachside / Little Bay / St. Patrick

Schools: Indian River High School, Indian River Academy

#	Arrival	Departure	Description	
1	2:55 PM	3:10 PM	Indian River High School Driveway	
2	3:13 PM	3:28 PM	Indian River Academy Driveway	
3	3:28 PM	3:29 PM	LITTLE BAY RD; SPRINGDALE & CIRCULAR RD; SPRINGDALE	Effective: 2026-05-27
4	3:30 PM		50 CIRCULAR RD; SPRINGDALE; A0J	Effective: 2026-05-27 End Date: 2027-06-30
5	3:31 PM	3:32 PM	12 RIVERWOOD DR; SPRINGDALE; A0J	Effective: 2026-05-27
6	3:32 PM	3:33 PM	RIVERWOOD DR; SPRINGDALE & RIVERSIDE CRES; SPRINGDALE	Effective: 2026-05-27
7	3:39 PM	3:40 PM	CIRCULAR RD; SPRINGDALE & CIRCULAR RD; SPRINGDALE	Effective: 2026-05-27
8	3:48 PM		DAVIES POND	Effective: 2026-05-27
9	3:55 PM		BUS SHELTER ST PATRICKS	Effective: 2026-05-27
10	3:56 PM	3:57 PM	17 MAIN ST - WHITE HOUSE WITH GARAGE & METAL ROOF	Effective: 2026-05-27
11	3:57 PM	3:58 PM	HIGHWAY 392 & BAKERS LN; ST PATRICKS	Effective: 2026-05-27
12	3:59 PM		BUS SHELTER - MIDDLE OF ST PATRICKS	Effective: 2026-05-27
13	4:01 PM		81 HIGHWAY 392; ST PATRICKS; A0J	Effective: 2026-05-27
14	4:02 PM		COFFEE COVE RD ST PATRICKS	Effective: 2026-05-27
15	4:03 PM	4:04 PM	TOP OF MINE HILL	Effective: 2026-05-27
16	4:05 PM	4:06 PM	BUS SHELTER LITTLE BAY	Effective: 2026-05-27
17	4:14 PM		PENTECOSTAL CHURCH BEACHSIDE	Effective: 2026-05-27

Route: BV 13 Run: IRH/IRA 13 PM



Route: BV 15 Run: IRH 15 AM

Route: BV 15

Operator: Gov (Baie Verte)

Vehicle: 247-13

Description:

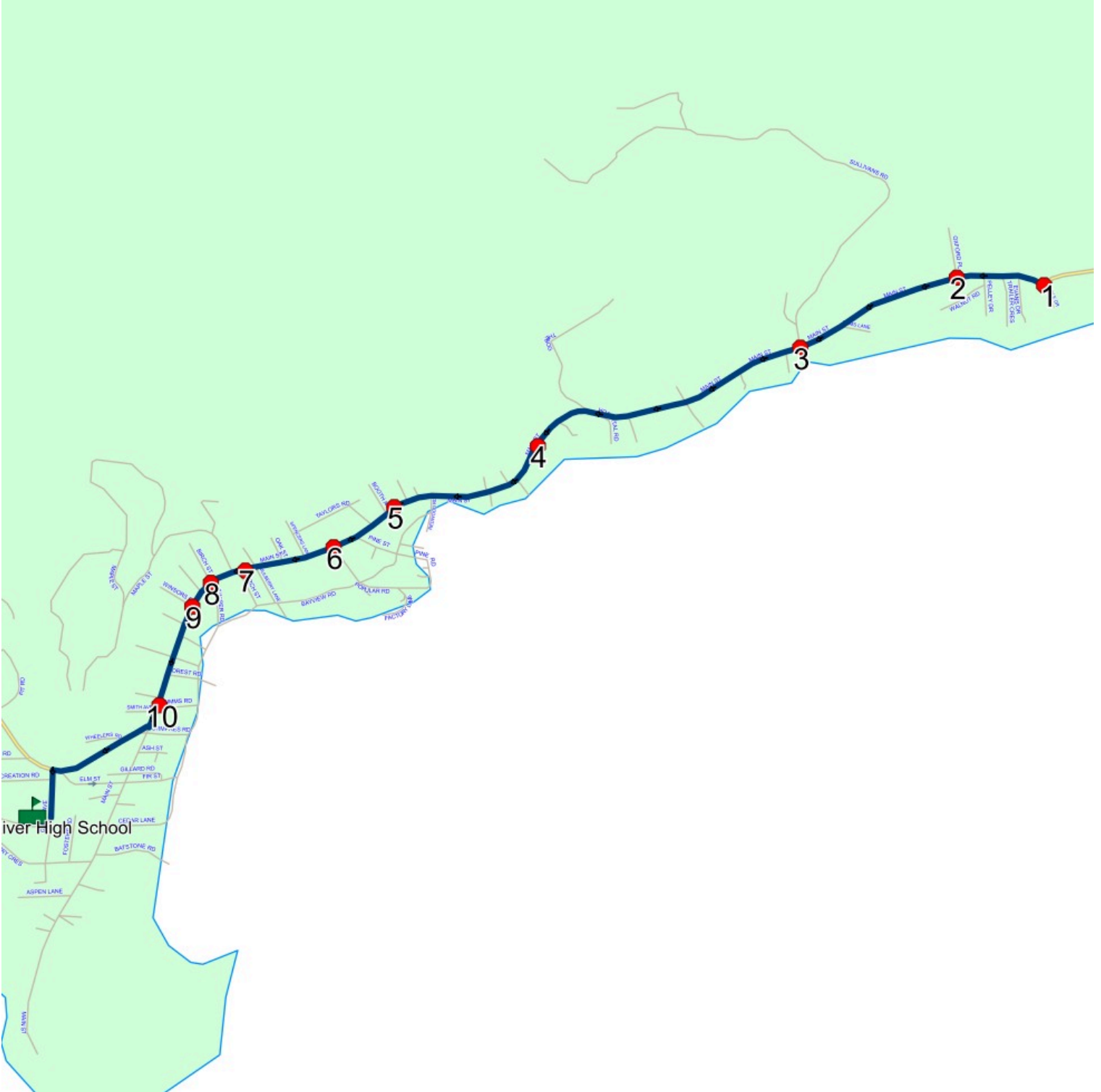
Schools: Indian River High School (171)

Run: IRH 15 AM

Schools: Indian River High School

#	Arrival	Departure	Description	
1	8:16 AM	8:17 AM	EAST END TURNAROUND	Effective: 2025-11-19
2	8:17 AM	8:18 AM	377 MAIN ST	Effective: 2025-11-19
3	8:19 AM	8:20 AM	SULLIVAN'S RD/ MAIN ST	Effective: 2025-11-19
4	8:21 AM	8:22 AM	267 Main Street	Effective: 2025-11-19
5		8:23 AM	262 Main Street	Effective: 2025-11-19
6	8:23 AM	8:25 AM	MAIN ST; SPRINGDALE & POPULAR RD; SPRINGDALE	Effective: 2025-11-19
7	8:25 AM	8:26 AM	169 MAIN ST; SPRINGDALE; A0J	Effective: 2025-11-19
8	8:26 AM	8:27 AM	MAIN ST; SPRINGDALE & BIRCH ST; SPRINGDALE	Effective: 2025-11-19
9		8:27 AM	TOWN HALL	Effective: 2025-11-19
10		8:28 AM	117 MAIN ST; SPRINGDALE; A0J	Effective: 2025-11-19
11	8:30 AM	8:34 AM	Indian River High School Driveway	

Route: BV 15 Run: IRH 15 AM



Route: BV 15 Run: IRH 15 PM

Route: BV 15

Operator: Gov (Baie Verte)

Vehicle: 247-13

Description:

Schools: Indian River High School (171)

Run: IRH 15 PM

Schools: Indian River High School

#	Arrival	Departure	Description	
1	2:55 PM	3:10 PM	Indian River High School Driveway	
2	3:12 PM		117 MAIN ST; SPRINGDALE; A0J	Effective: 2025-11-19
3	3:13 PM		TOWN HALL	Effective: 2025-11-19
4	3:13 PM	3:14 PM	MAIN ST; SPRINGDALE & BIRCH ST; SPRINGDALE	Effective: 2025-11-19
5	3:14 PM	3:15 PM	169 MAIN ST; SPRINGDALE; A0J	Effective: 2025-11-19
6	3:16 PM	3:17 PM	MAIN ST; SPRINGDALE & POPULAR RD; SPRINGDALE	Effective: 2025-11-19
7	3:17 PM	3:18 PM	262 Main Street	Effective: 2025-11-19
8	3:18 PM	3:19 PM	267 Main Street	Effective: 2025-11-19
9	3:20 PM	3:22 PM	SULLIVAN'S RD/ MAIN ST	Effective: 2025-11-19
10	3:22 PM	3:23 PM	377 MAIN ST	Effective: 2025-11-19
11	3:24 PM		EAST END TURNAROUND	Effective: 2025-11-19

Route: BV 15 Run: IRH 15 PM

