

Route: BV 10 Run: IRH/IRA 10 AM

Route: BV 10 **Operator:** Gov (Baie Verte)

Vehicle: 527-25

Description:

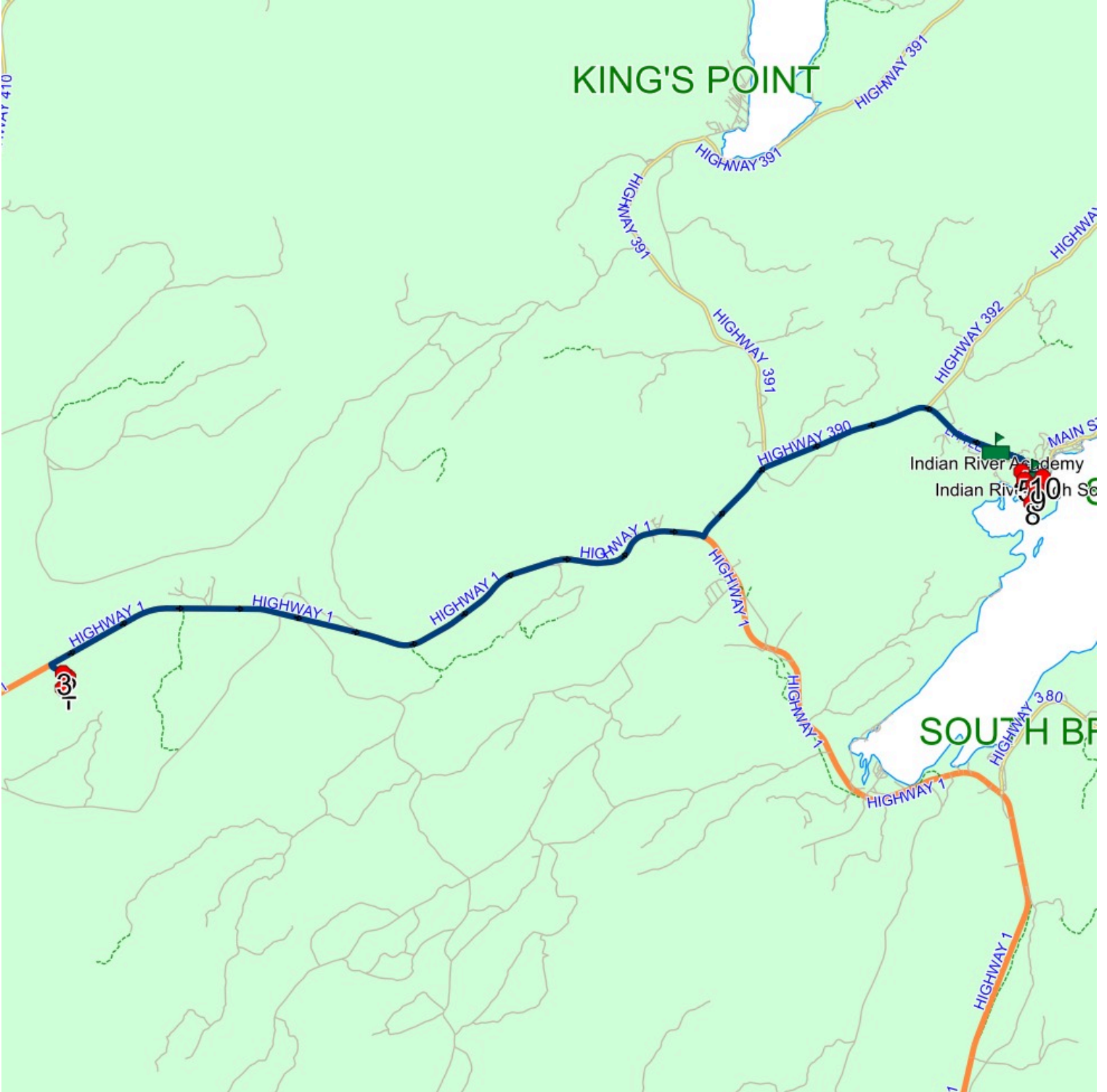
Schools: Indian River High School (171) , Indian River Academy (409)

Run: IRH/IRA 10 AM

Schools: Indian River High School, Indian River Academy

| # | Arrival | Departure | Description | |
|----|---------|-----------|---|-----------------------|
| 1 | | 7:49 AM | 8 NEWTOWN RD | Effective: 2026-05-27 |
| 2 | | 7:51 AM | MAIN RD & CHURCH RD | Effective: 2026-05-27 |
| 3 | | 7:52 AM | MAIN RD & GREENWOOD AVE | Effective: 2026-05-27 |
| 4 | 8:16 AM | 8:17 AM | CHERRY CRES; SPRINGDALE & RANDELLS RD; SPRINGDALE | Effective: 2026-05-27 |
| 5 | 8:17 AM | 8:18 AM | CHERRY CRES; SPRINGDALE & BRINEX AVE; SPRINGDALE | Effective: 2026-05-27 |
| 6 | 8:19 AM | 8:20 AM | CHERRY CRES; SPRINGDALE & GRANT AVE; SPRINGDALE | Effective: 2026-05-27 |
| 7 | 8:20 AM | 8:21 AM | CHERRY CRES & FOSTERS RD | Effective: 2026-05-27 |
| 8 | | 8:23 AM | WEST END TURNAROUND | Effective: 2026-05-27 |
| 9 | 8:25 AM | 8:26 AM | Aspen lane | Effective: 2026-05-27 |
| 10 | 8:27 AM | 8:28 AM | 82 MAIN ST | Effective: 2026-05-27 |
| 11 | 8:30 AM | 8:32 AM | Indian River High School Driveway | |
| 12 | 8:35 AM | 8:37 AM | Indian River Academy | |

Route: BV 10 Run: IRH/IRA 10 AM



Route: BV 10 Run: IRH/IRA 10 PM

Route: BV 10 **Operator:** Gov (Baie Verte)

Vehicle: 527-25

Description:

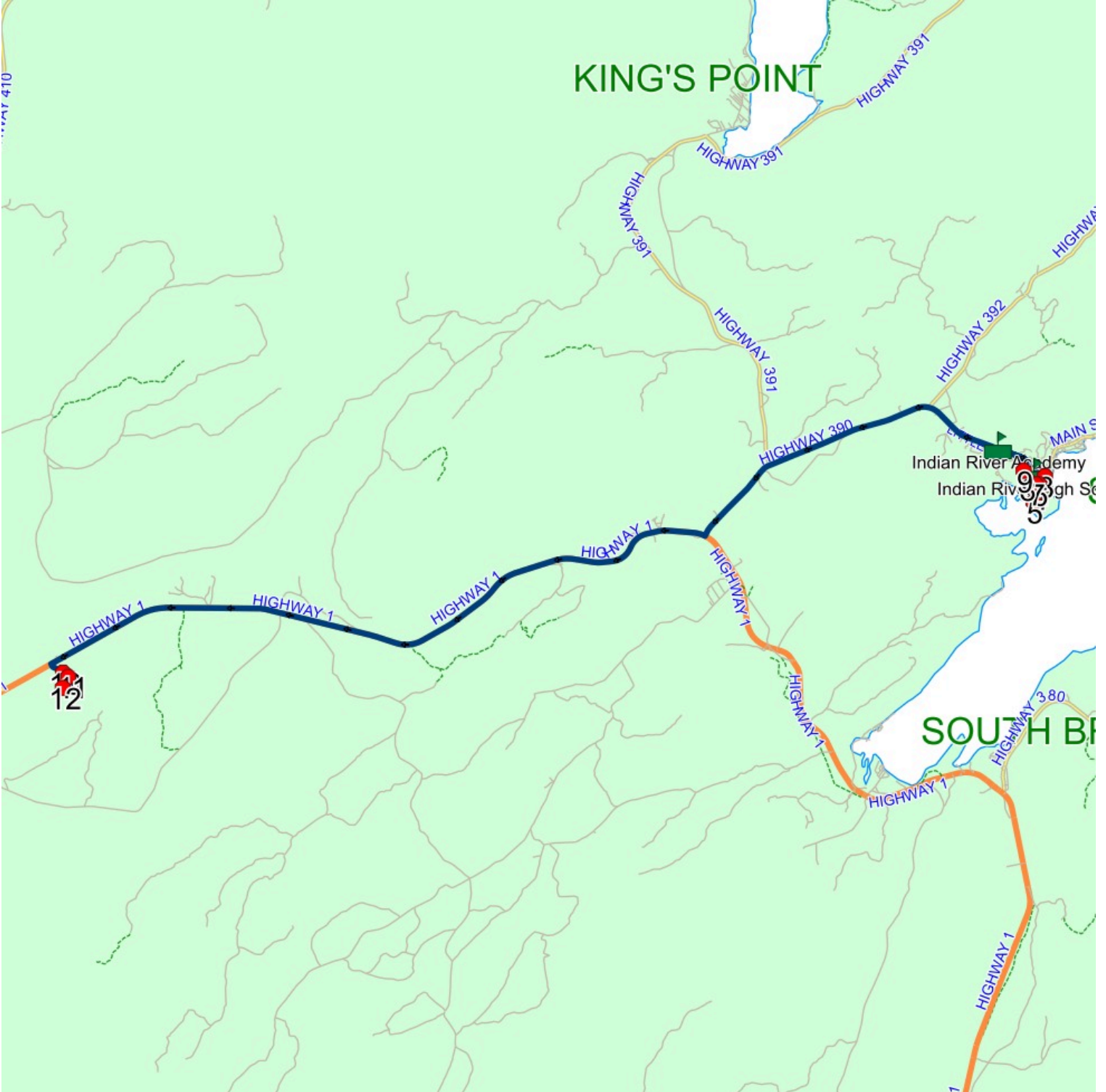
Schools: Indian River Academy (409) , Indian River High School (171)

Run: IRH/IRA 10 PM

Schools: Indian River Academy, Indian River High School

| # | Arrival | Departure | Description | |
|----|---------|-----------|---|-----------------------|
| 1 | 2:55 PM | 3:05 PM | Indian River Academy | |
| 2 | 3:09 PM | 3:11 PM | Indian River High School Driveway | |
| 3 | 3:13 PM | 3:14 PM | 82 MAIN ST | Effective: 2026-05-27 |
| 4 | 3:15 PM | 3:16 PM | Aspen lane | Effective: 2026-05-27 |
| 5 | 3:16 PM | 3:17 PM | WEST END TURNAROUND | Effective: 2026-05-27 |
| 6 | 3:19 PM | 3:21 PM | CHERRY CRES & FOSTERS RD | Effective: 2026-05-27 |
| 7 | 3:21 PM | 3:22 PM | CHERRY CRES; SPRINGDALE & GRANT AVE; SPRINGDALE | Effective: 2026-05-27 |
| 8 | 3:22 PM | 3:23 PM | CHERRY CRES; SPRINGDALE & BRINEX AVE; SPRINGDALE | Effective: 2026-05-27 |
| 9 | 3:24 PM | | CHERRY CRES; SPRINGDALE & RANDELLS RD; SPRINGDALE | Effective: 2026-05-27 |
| 10 | 3:49 PM | | MAIN RD & GREENWOOD AVE | Effective: 2026-05-27 |
| 11 | 3:50 PM | | MAIN RD & CHURCH RD | Effective: 2026-05-27 |
| 12 | 3:51 PM | 3:52 PM | 8 NEWTOWN RD | Effective: 2026-05-27 |

Route: BV 10 Run: IRH/IRA 10 PM



Route: BV 12 Run: IRA 12 AM

Route: BV 12

Operator: Gov (Baie Verte)

Vehicle: 552-25

Description:

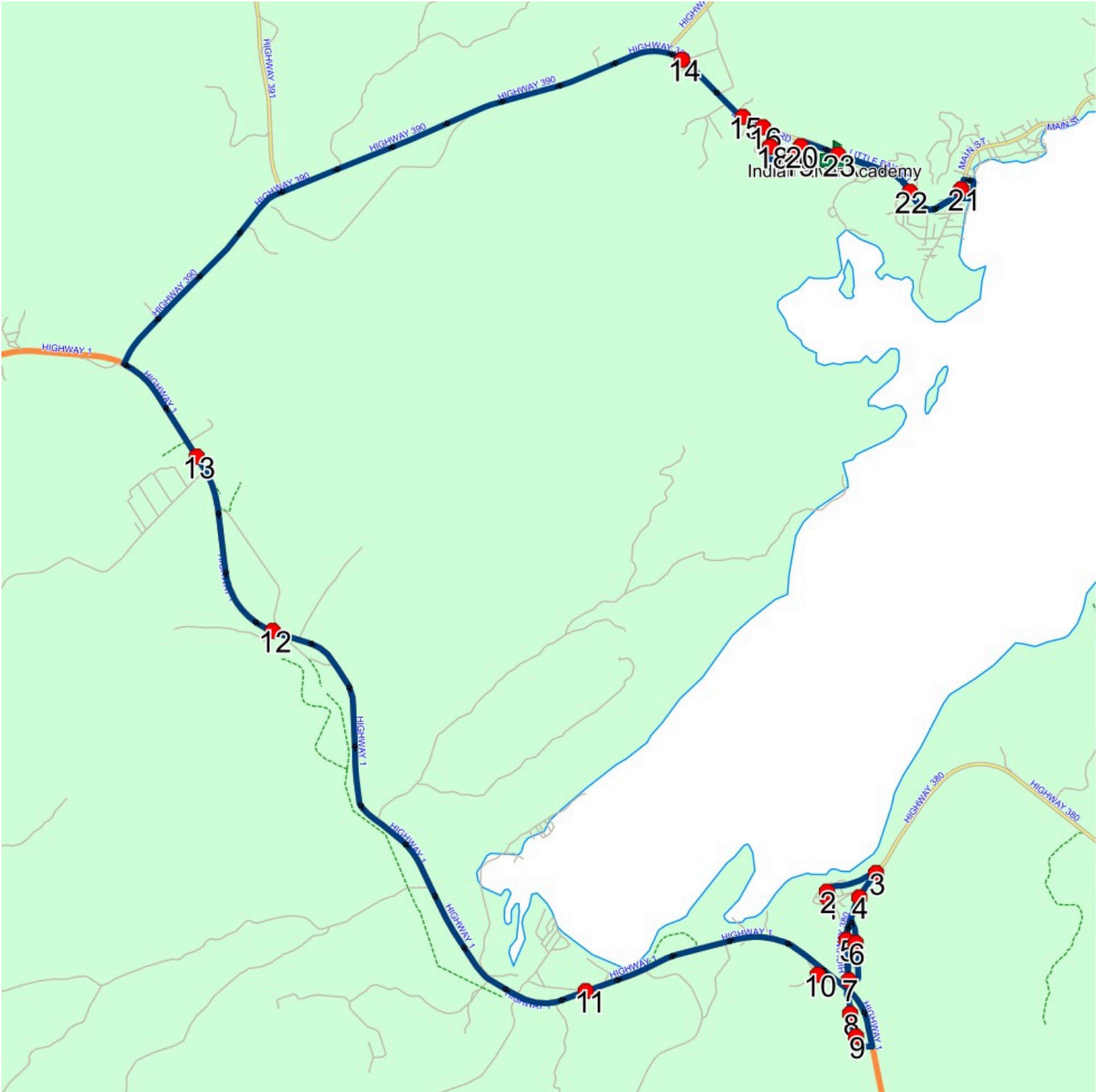
Schools: Indian River Academy (409)

Run: IRA 12 AM

Schools: Indian River Academy

| # | Arrival | Departure | Description | |
|----|---------|-----------|--|--|
| 1 | 7:46 AM | 7:47 AM | MAIN ST & BOYLES LANE | Effective: 2025-11-19 |
| 2 | | 7:47 AM | 114 MAIN ST | Effective: 2025-11-19 |
| 3 | | 7:49 AM | SPRING COVE RD & HIGHWAY 380 | Effective: 2025-11-19 |
| 4 | | 7:50 AM | 10 HIGHWAY 380 | Effective: 2025-11-19 |
| 5 | 7:50 AM | 7:51 AM | 51 MAIN ST | Effective: 2025-11-19 |
| 6 | | 7:53 AM | 27 PREMIER DR; SOUTH BROOK; A0J | Effective: 2025-11-19 |
| 7 | | 7:55 AM | MAIN ST & PREMIER DR | Effective: 2025-11-19 |
| 8 | | 7:56 AM | 32 ASPEN ST; SOUTH BROOK; A0J | Effective: 2025-11-19 End Date: 2026-06-30 |
| 9 | | 7:57 AM | 48 ASPEN ST | Effective: 2025-11-19 |
| 10 | 7:59 AM | 8:00 AM | BIRCH RD | Effective: 2025-11-19 |
| 11 | | 8:05 AM | HIGHWAY 1 & WEST BOTTOM | Effective: 2025-11-19 |
| 12 | | 8:08 AM | HIGHWAY 1 & BURNT BERRY RESORT | Effective: 2025-11-19 |
| 13 | | 8:10 AM | FORESTRY STATION | Effective: 2025-11-19 |
| 14 | | 8:17 AM | 352 LITTLE BAY RD | Effective: 2025-11-19 |
| 15 | | 8:18 AM | DAVEYS BROOK | Effective: 2025-11-19 |
| 16 | | 8:18 AM | 326 LITTLE BAY RD | Effective: 2025-11-19 |
| 17 | | 8:19 AM | BOYLES CRES; SPRINGDALE & BROWNS AVE; SPRINGDALE | Effective: 2025-11-19 |
| 18 | | 8:19 AM | BOYLES CRES & BROWNS AVE | Effective: 2025-11-19 |
| 19 | | 8:21 AM | SHEARBOOM RD & BROWNS AVE | Effective: 2025-11-19 |
| 20 | 8:21 AM | 8:22 AM | SHEARBOOM RD; SPRINGDALE & MATTHEWS PL; SPRINGDALE | Effective: 2025-11-19 |
| 21 | | 8:25 AM | 117 Main Street | Effective: 2025-11-19 |
| 22 | 8:28 AM | 8:29 AM | LITTLE BAY RD & CHERRY CRES | Effective: 2025-11-19 |
| 23 | | 8:30 AM | 134 LITTLE BAY RD; SPRINGDALE; A0J | Effective: 2025-11-19 |
| 24 | 8:30 AM | 8:32 AM | Indian River Academy Driveway | |

Route: BV 12 Run: IRA 12 AM



Route: BV 12 Run: IRA 12 PM

Route: BV 12

Operator: Gov (Baie Verte)

Vehicle: 552-25

Description:

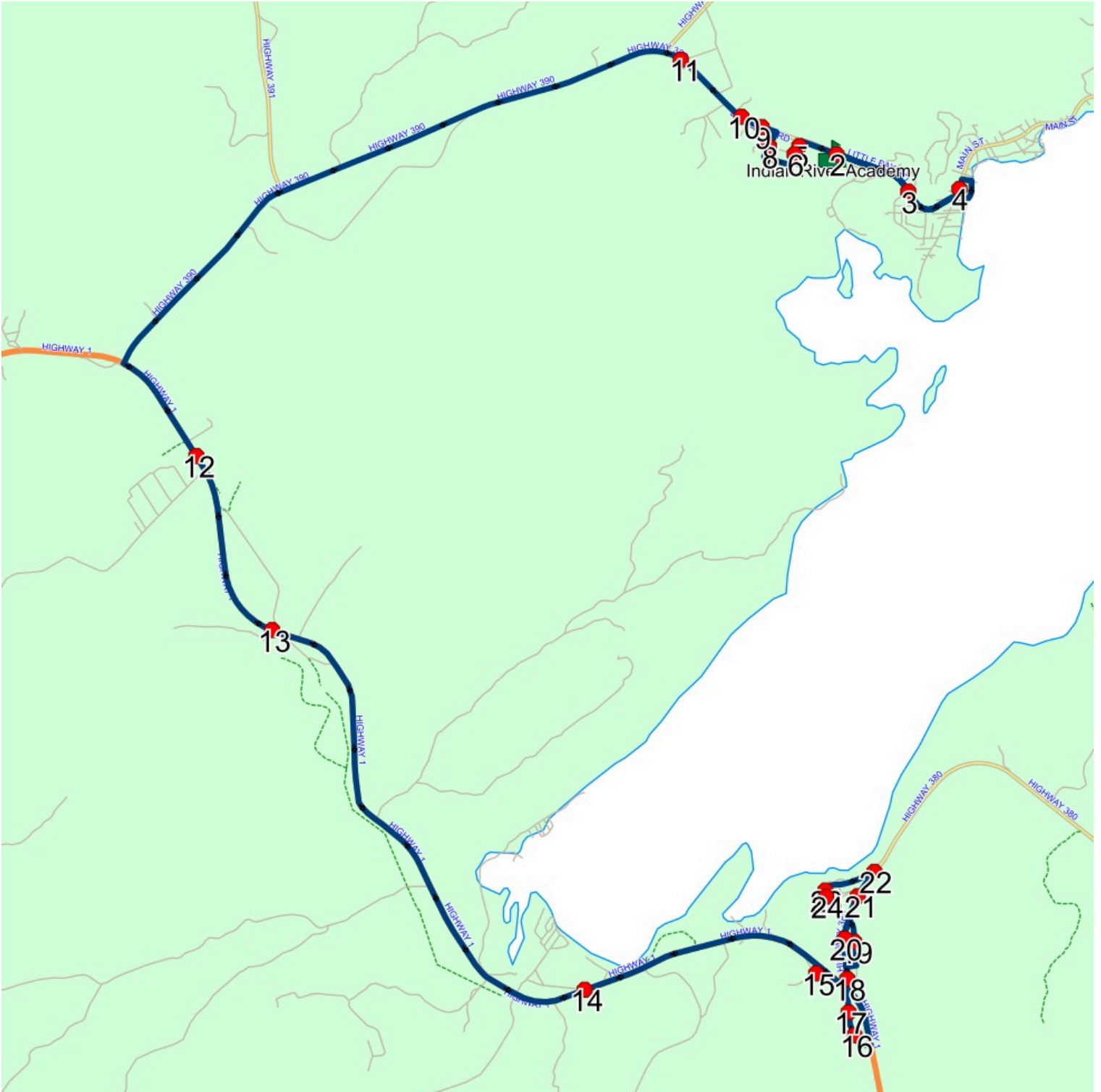
Schools: Indian River Academy (409)

Run: IRA 12 PM

Schools: Indian River Academy

| # | Arrival | Departure | Description | |
|----|---------|-----------|--|--|
| 1 | 2:55 PM | 3:10 PM | Indian River Academy Driveway | |
| 2 | 3:10 PM | 3:11 PM | 134 LITTLE BAY RD; SPRINGDALE; A0J | Effective: 2025-11-19 |
| 3 | 3:11 PM | 3:12 PM | LITTLE BAY RD & CHERRY CRES | Effective: 2025-11-19 |
| 4 | 3:13 PM | 3:14 PM | 117 Main Street | Effective: 2025-11-19 |
| 5 | 3:19 PM | | SHEARBOOM RD; SPRINGDALE & MATTHEWS PL; SPRINGDALE | Effective: 2025-11-19 |
| 6 | 3:20 PM | | SHEARBOOM RD & BROWNS AVE | Effective: 2025-11-19 |
| 7 | 3:22 PM | | BOYLES CRES; SPRINGDALE & BROWNS AVE; SPRINGDALE | Effective: 2025-11-19 |
| 8 | 3:22 PM | | BOYLES CRES & BROWNS AVE | Effective: 2025-11-19 |
| 9 | 3:23 PM | | 326 LITTLE BAY RD | Effective: 2025-11-19 |
| 10 | 3:23 PM | | DAVEYS BROOK | Effective: 2025-11-19 |
| 11 | 3:24 PM | | 352 LITTLE BAY RD | Effective: 2025-11-19 |
| 12 | 3:32 PM | | FORESTRY STATION | Effective: 2025-11-19 |
| 13 | 3:33 PM | | HIGHWAY 1 & BURNT BERRY RESORT | Effective: 2025-11-19 |
| 14 | 3:36 PM | 3:37 PM | HIGHWAY 1 & WEST BOTTOM | Effective: 2025-11-19 |
| 15 | 3:39 PM | 3:40 PM | BIRCH RD | Effective: 2025-11-19 |
| 16 | 3:44 PM | | 48 ASPEN ST | Effective: 2025-11-19 |
| 17 | 3:45 PM | | 32 ASPEN ST; SOUTH BROOK; A0J | Effective: 2025-11-19 End Date: 2026-06-30 |
| 18 | 3:46 PM | 3:47 PM | MAIN ST & PREMIER DR | Effective: 2025-11-19 |
| 19 | 3:48 PM | 3:49 PM | 27 PREMIER DR; SOUTH BROOK; A0J | Effective: 2025-11-19 |
| 20 | 3:50 PM | 3:51 PM | 51 MAIN ST | Effective: 2025-11-19 |
| 21 | 3:51 PM | | 10 HIGHWAY 380 | Effective: 2025-11-19 |
| 22 | 3:52 PM | | SPRING COVE RD & HIGHWAY 380 | Effective: 2025-11-19 |
| 23 | 3:54 PM | 3:55 PM | 114 MAIN ST | Effective: 2025-11-19 |
| 24 | 3:55 PM | 3:56 PM | MAIN ST & BOYLES LANE | Effective: 2025-11-19 |

Route: BV 12 Run: IRA 12 PM



Route: BV 13 Run: IRH/IRA 13 AM

Route: BV 13 **Operator:** Gov (Baie Verte)

Vehicle: 333-15

Description:

Schools: Indian River Academy (409) , Indian River High School (171)

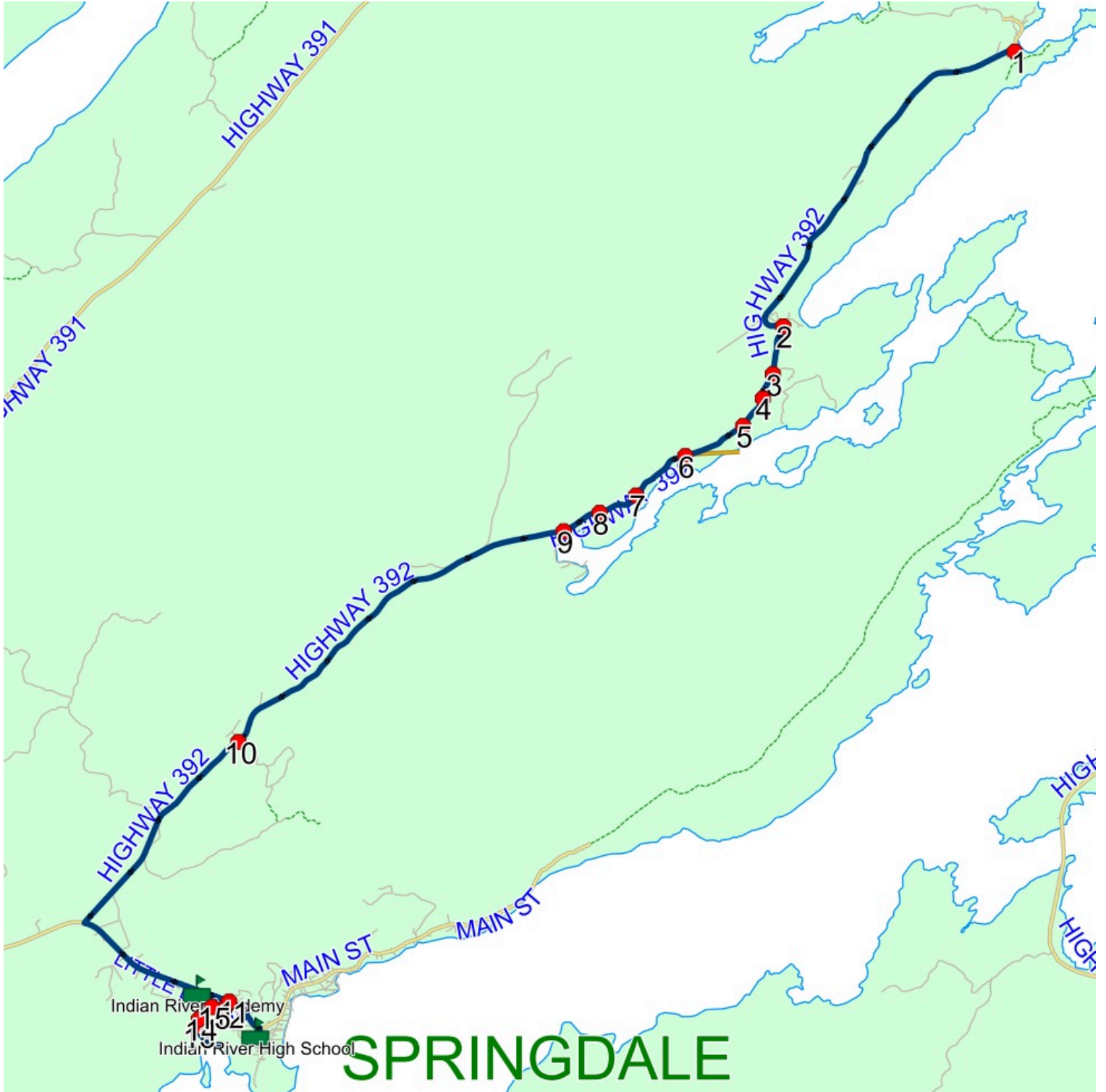
Run: IRH/IRA 13 AM

Description: Beachside / Little Bay / St. Patrick

Schools: Indian River Academy, Indian River High School

| # | Arrival | Departure | Description | |
|----|---------|-----------|---|--|
| 1 | | 7:45 AM | PENTECOSTAL CHURCH BEACHSIDE | Effective: 2026-05-27 |
| 2 | 7:53 AM | 7:54 AM | BUS SHELTER LITTLE BAY | Effective: 2026-05-27 |
| 3 | | 7:55 AM | TOP OF MINE HILL | Effective: 2026-05-27 |
| 4 | 7:55 AM | 7:56 AM | COFFEE COVE RD ST PATRICKS | Effective: 2026-05-27 |
| 5 | | 7:57 AM | 81 HIGHWAY 392; ST PATRICKS; A0J | Effective: 2026-05-27 |
| 6 | 7:58 AM | 7:59 AM | BUS SHELTER - MIDDLE OF ST PATRICKS | Effective: 2026-05-27 |
| 7 | | 8:00 AM | HIGHWAY 392 & BAKERS LN; ST PATRICKS | Effective: 2026-05-27 |
| 8 | | 8:01 AM | 17 MAIN ST - WHITE HOUSE WITH GARAGE & METAL ROOF | Effective: 2026-05-27 |
| 9 | 8:02 AM | 8:03 AM | BUS SHELTER ST PATRICKS | Effective: 2026-05-27 |
| 10 | 8:09 AM | 8:10 AM | DAVIES POND | Effective: 2026-05-27 |
| 11 | 8:17 AM | 8:18 AM | LITTLE BAY RD; SPRINGDALE & CIRCULAR RD; SPRINGDALE | Effective: 2026-05-27 |
| 12 | | 8:19 AM | 50 CIRCULAR RD; SPRINGDALE; A0J | Effective: 2026-05-27 End Date: 2027-06-30 |
| 13 | 8:20 AM | 8:21 AM | RIVERWOOD DR; SPRINGDALE & RIVERSIDE CRES; SPRINGDALE | Effective: 2026-05-27 |
| 14 | | 8:26 AM | 12 RIVERWOOD DR; SPRINGDALE; A0J | Effective: 2026-05-27 |
| 15 | 8:27 AM | 8:28 AM | CIRCULAR RD; SPRINGDALE & CIRCULAR RD; SPRINGDALE | Effective: 2026-05-27 |
| 16 | 8:30 AM | 8:32 AM | Indian River Academy Driveway | |
| 17 | 8:33 AM | 8:35 AM | Indian River High School Driveway | |

Route: BV 13 Run: IRH/IRA 13 AM



Route: BV 13 Run: IRH/IRA 13 PM

Route: BV 13 **Operator:** Gov (Baie Verte)

Vehicle: 333-15

Description:

Schools: Indian River High School (171) , Indian River Academy (409)

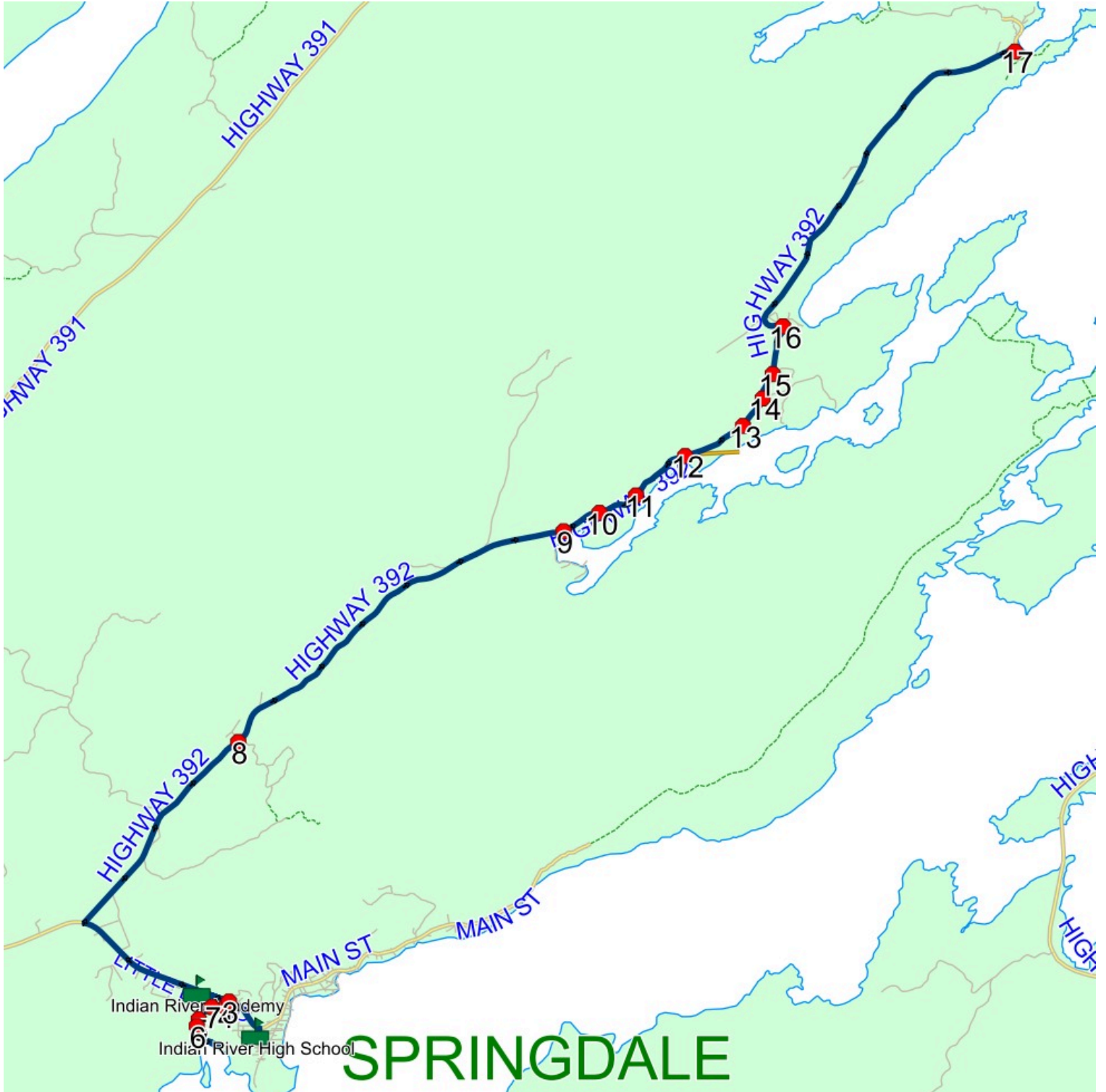
Run: IRH/IRA 13 PM

Description: Beachside / Little Bay / St. Patrick

Schools: Indian River High School, Indian River Academy

| # | Arrival | Departure | Description | |
|----|---------|-----------|---|--|
| 1 | 2:55 PM | 3:10 PM | Indian River High School Driveway | |
| 2 | 3:13 PM | 3:28 PM | Indian River Academy Driveway | |
| 3 | 3:28 PM | 3:29 PM | LITTLE BAY RD; SPRINGDALE & CIRCULAR RD; SPRINGDALE | Effective: 2026-05-27 |
| 4 | 3:30 PM | | 50 CIRCULAR RD; SPRINGDALE; A0J | Effective: 2026-05-27 End Date: 2027-06-30 |
| 5 | 3:31 PM | 3:32 PM | 12 RIVERWOOD DR; SPRINGDALE; A0J | Effective: 2026-05-27 |
| 6 | 3:32 PM | 3:33 PM | RIVERWOOD DR; SPRINGDALE & RIVERSIDE CRES; SPRINGDALE | Effective: 2026-05-27 |
| 7 | 3:39 PM | 3:40 PM | CIRCULAR RD; SPRINGDALE & CIRCULAR RD; SPRINGDALE | Effective: 2026-05-27 |
| 8 | 3:48 PM | | DAVIES POND | Effective: 2026-05-27 |
| 9 | 3:55 PM | | BUS SHELTER ST PATRICKS | Effective: 2026-05-27 |
| 10 | 3:56 PM | 3:57 PM | 17 MAIN ST - WHITE HOUSE WITH GARAGE & METAL ROOF | Effective: 2026-05-27 |
| 11 | 3:57 PM | 3:58 PM | HIGHWAY 392 & BAKERS LN; ST PATRICKS | Effective: 2026-05-27 |
| 12 | 3:59 PM | | BUS SHELTER - MIDDLE OF ST PATRICKS | Effective: 2026-05-27 |
| 13 | 4:01 PM | | 81 HIGHWAY 392; ST PATRICKS; A0J | Effective: 2026-05-27 |
| 14 | 4:02 PM | | COFFEE COVE RD ST PATRICKS | Effective: 2026-05-27 |
| 15 | 4:03 PM | 4:04 PM | TOP OF MINE HILL | Effective: 2026-05-27 |
| 16 | 4:05 PM | 4:06 PM | BUS SHELTER LITTLE BAY | Effective: 2026-05-27 |
| 17 | 4:14 PM | | PENTECOSTAL CHURCH BEACHSIDE | Effective: 2026-05-27 |

Route: BV 13 Run: IRH/IRA 13 PM



Route: BV 14 Run: IRA 14 AM

Route: BV 14

Operator: Gov (Baie Verte)

Vehicle: 440-20

Description:

Schools: Indian River Academy (409)

Run: IRA 14 AM

Schools: Indian River Academy

| # | Arrival | Departure | Description | |
|----|---------|-----------|-------------------------------|--|
| 1 | 8:17 AM | 8:18 AM | MAIN ST & NOBLE DR | Effective: 2025-11-19 |
| 2 | 8:18 AM | 8:19 AM | 377 MAIN ST | Effective: 2025-11-19 |
| 3 | 8:20 AM | 8:21 AM | SULLIVAN'S RD/ MAIN ST | Effective: 2025-11-19 |
| 4 | | 8:22 AM | 267 MAIN ST | Effective: 2025-11-19 |
| 5 | | 8:23 AM | 299 MAIN ST | Effective: 2025-11-19 |
| 6 | | 8:24 AM | 201 MAIN ST; SPRINGDALE; A0J | Effective: 2025-11-19 End Date: 2026-06-30 |
| 7 | 8:24 AM | 8:26 AM | MAIN ST & POPULAR RD | Effective: 2025-11-19 |
| 8 | 8:26 AM | 8:27 AM | 169 Main Street | Effective: 2025-11-19 |
| 9 | 8:27 AM | 8:28 AM | 151 Main Street | Effective: 2025-11-19 |
| 10 | 8:30 AM | 8:33 AM | Indian River Academy Driveway | End Date: 2026-06-30 |

Route: BV 14 Run: IRA 14 AM



Route: BV 14 Run: IRA 14 PM

Route: BV 14

Operator: Gov (Baie Verte)

Vehicle: 440-20

Description:

Schools: Indian River Academy (409)

Run: IRA 14 PM

Schools: Indian River Academy

| # | Arrival | Departure | Description | |
|----|---------|-----------|-------------------------------|--|
| 1 | 2:55 PM | 3:10 PM | Indian River Academy Driveway | End Date: 2026-06-30 |
| 2 | 3:13 PM | | 151 Main Street | Effective: 2025-11-19 |
| 3 | 3:14 PM | | 169 Main Street | Effective: 2025-11-19 |
| 4 | 3:15 PM | 3:16 PM | MAIN ST & POPULAR RD | Effective: 2025-11-19 |
| 5 | 3:16 PM | 3:17 PM | 201 MAIN ST; SPRINGDALE; A0J | Effective: 2025-11-19 End Date: 2026-06-30 |
| 6 | 3:17 PM | 3:18 PM | 299 MAIN ST | Effective: 2025-11-19 |
| 7 | 3:18 PM | 3:19 PM | 267 MAIN ST | Effective: 2025-11-19 |
| 8 | 3:20 PM | 3:21 PM | SULLIVAN'S RD/ MAIN ST | Effective: 2025-11-19 |
| 9 | 3:22 PM | 3:23 PM | 377 MAIN ST | Effective: 2025-11-19 |
| 10 | 3:23 PM | 3:24 PM | MAIN ST & NOBLE DR | Effective: 2025-11-19 |

Route: BV 14 Run: IRA 14 PM

