

Route: SF 12 Run: RWA 12A AM

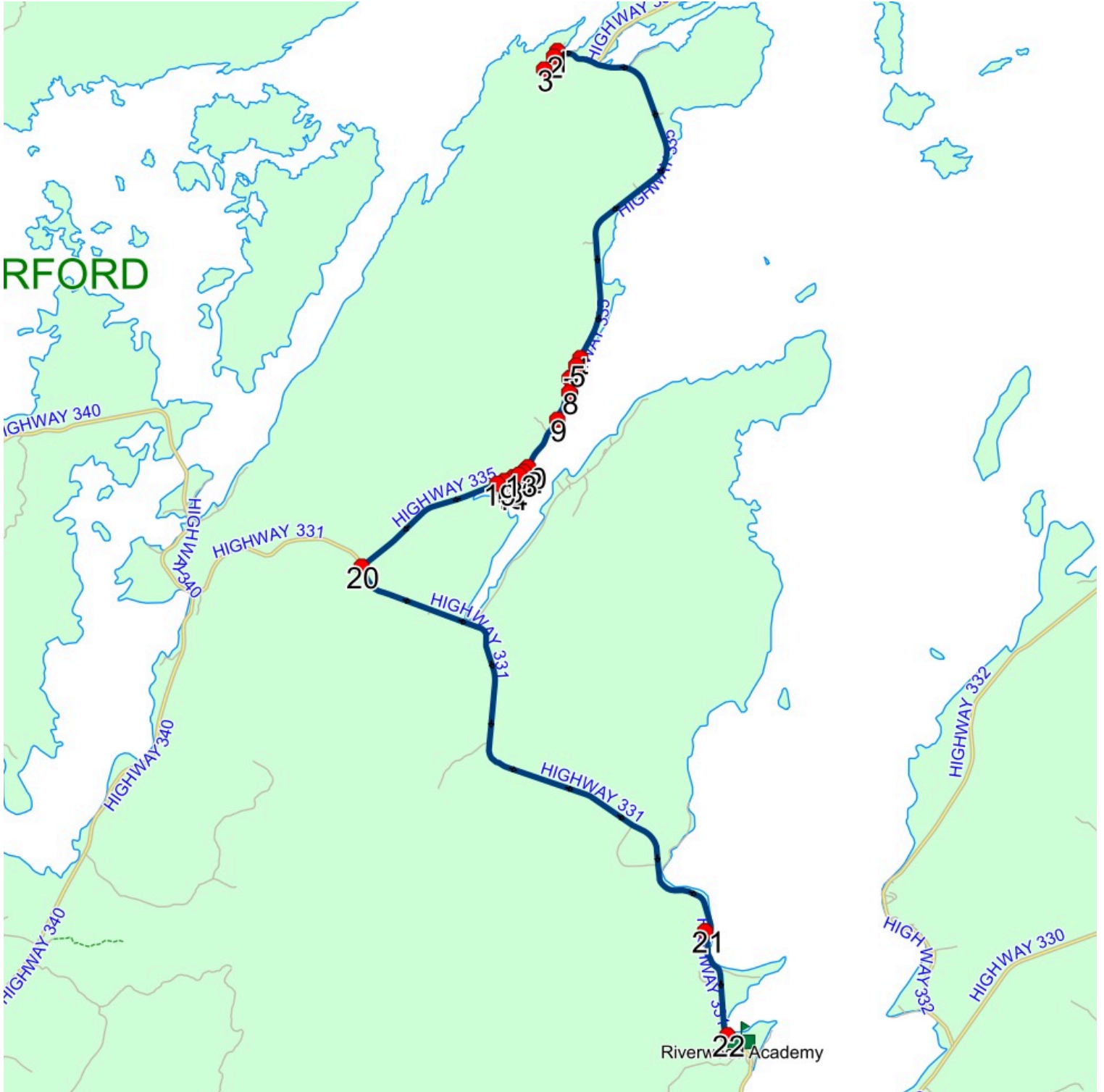
Route: SF 12 **Operator:** Gov (Summerford)
Vehicle: 414-20
Description:
Schools: Riverwood Academy (206)

Run: RWA 12A AM **Description:**

Schools: Riverwood Academy

#	Arrival	Departure	Description	
1	7:46 AM	7:47 AM	19 MAIN ST - PORT ALBERT	
2		7:47 AM	32 MAIN ST - PORT ALBERT	
3		7:51 AM	37 MAIN ST; PORT ALBERT; A0G	
4		8:00 AM	1ST HOUSE IN STONEVILLE	
5		8:01 AM	207 HIGHWAY 335; STONEVILLE; A0G	
6	8:01 AM	8:02 AM	197 STONEVILLE	
7		8:02 AM	178 STONEVILLE	
8	8:03 AM	8:07 AM	183 HIGHWAY 335; STONEVILLE; A0G	End Date: 2027-06-30
9		8:08 AM	145 HIGHWAY 335; STONEVILLE	Effective: 2026-05-20
10	8:09 AM	8:10 AM	BROWN HOUSE BEFORE TRUCK BOX	
11		8:10 AM	88 STONEVILLE	
12	8:10 AM	8:11 AM	74 STONEVILLE MAIN	
13		8:11 AM	46 HIGHWAY 335; STONEVILLE; A0G	
14		8:14 AM	23 HARBOURVIEW DR	
15		8:15 AM	HARBOURVIEW DR & TULKS POINT RD	
16		8:15 AM	1ST RED HOUSE - HARBOURVIEW DRIVE	
17		8:17 AM	22 MAIN RD	
18	8:17 AM	8:18 AM	MAIN RD & RIDGE RD	
19	8:18 AM	8:19 AM	GAS STATION - STONEVILLE MAIN	
20		8:21 AM	HIGHWAY 331; DIVISION NO. 8, SUBD. G & HIGHWAY 335; STONEVILLE	
21		8:34 AM	14 CHURCH RD; VICTORIA COVE; A0G	End Date: 2027-06-30
22		8:39 AM	257 MAIN ST; WINGS POINT; A0G	
23	8:40 AM	8:46 AM	Riverwood Academy Driveway	

Route: SF 12 Run: RWA 12A AM



Route: SF 12 Run: RWA 12A PM

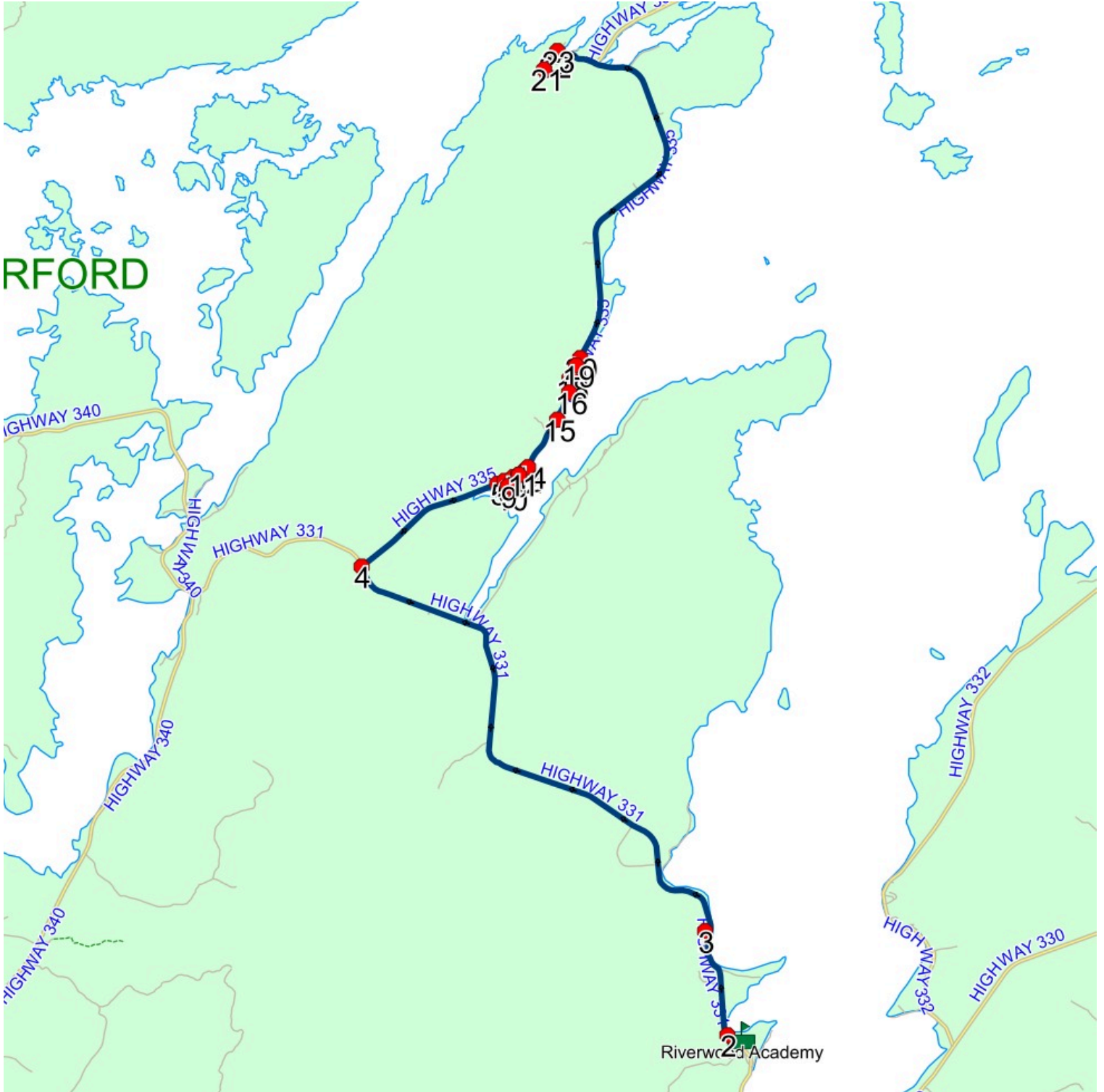
Route: SF 12 **Operator:** Gov (Summerford)
Vehicle: 414-20
Description:
Schools: Riverwood Academy (206)

Run: RWA 12A PM **Description:**

Schools: Riverwood Academy

#	Arrival	Departure	Description
1	2:55 PM	3:05 PM	Riverwood Academy Driveway
2	3:06 PM		257 MAIN ST; WINGS POINT; A0G
3	3:12 PM		14 CHURCH RD; VICTORIA COVE; A0G End Date: 2027-06-30
4	3:24 PM		HIGHWAY 331; DIVISION NO. 8, SUBD. G & HIGHWAY 335; STONEVILLE
5	3:27 PM	3:28 PM	GAS STATION - STONEVILLE MAIN
6	3:28 PM	3:29 PM	MAIN RD & RIDGE RD
7	3:29 PM		22 HIGHWAY 335
8	3:30 PM		MAIN RD & HARBOURVIEW DR
9	3:31 PM		1ST RED HOUSE - HARBOURVIEW DRIVE
10	3:32 PM		23 HARBOURVIEW DR
11	3:35 PM		46 HIGHWAY 335; STONEVILLE; A0G
12	3:35 PM	3:36 PM	74 STONEVILLE MAIN
13	3:36 PM		88 STONEVILLE
14	3:36 PM	3:37 PM	BROWN HOUSE BEFORE TRUCK BOX
15	3:38 PM	3:39 PM	145 HIGHWAY 335; STONEVILLE Effective: 2026-05-20
16	3:40 PM	3:44 PM	183 HIGHWAY 335; STONEVILLE; A0G End Date: 2027-06-30
17	3:44 PM	3:45 PM	178 HIGHWAY 335
18	3:45 PM	3:46 PM	197 STONEVILLE
19	3:46 PM	3:47 PM	207 HIGHWAY 335; STONEVILLE; A0G
20	3:47 PM		1ST HOUSE IN STONEVILLE
21	3:56 PM	3:57 PM	37 MAIN ST; PORT ALBERT; A0G
22	4:00 PM	4:01 PM	32 MAIN ST - PORT ALBERT
23	4:01 PM	4:02 PM	19 MAIN ST - PORT ALBERT

Route: SF 12 Run: RWA 12A PM



Route: SF 13 Run: RWA 13 AM

Route: SF 13

Operator: Gov (Summerford)

Vehicle: 342-16

Description:

Schools: Riverwood Academy (206)

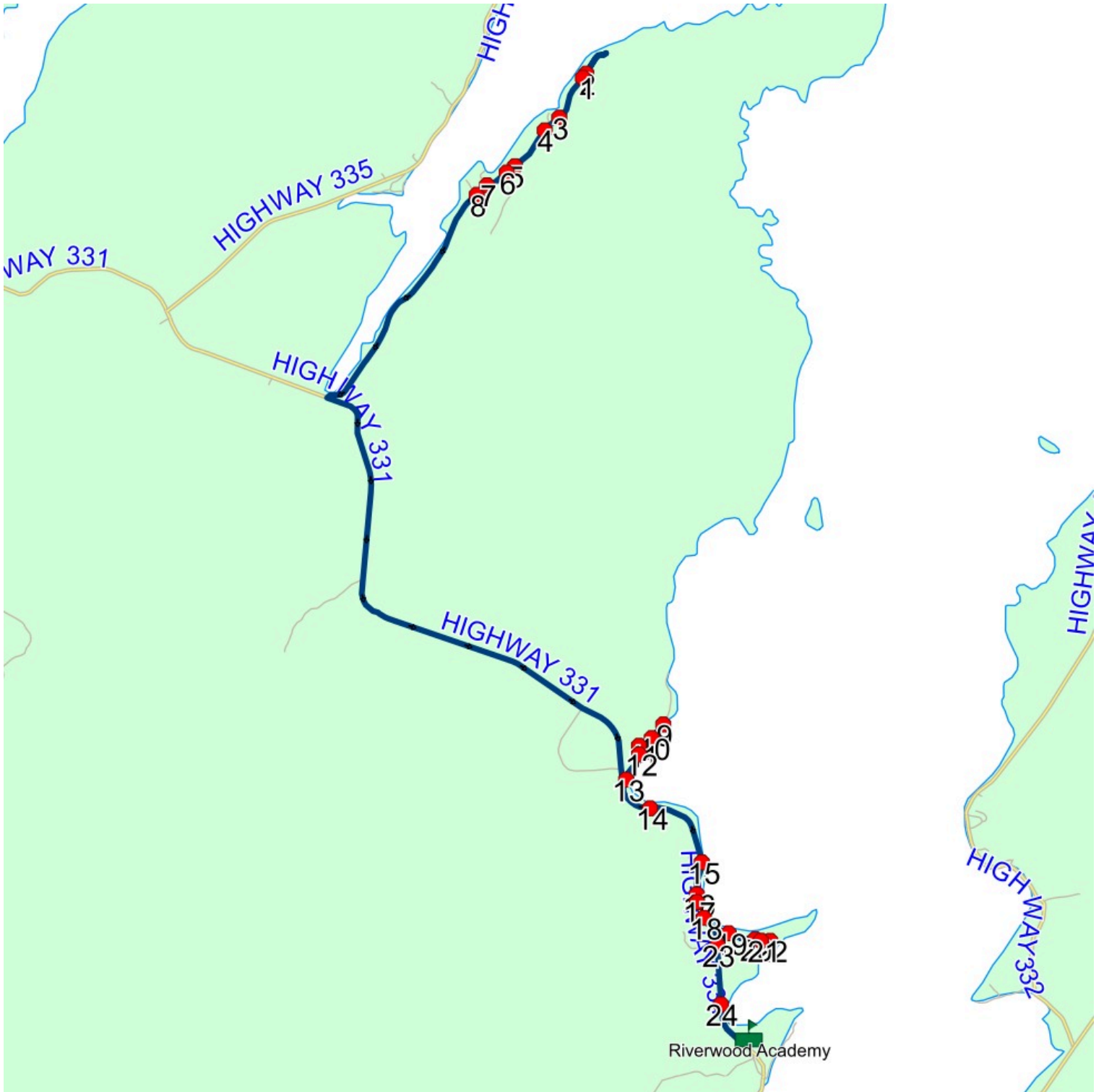
Run: RWA 13 AM

Description:

Schools: Riverwood Academy

#	Arrival	Departure	Description
1	7:58 AM	7:59 AM	126 HORWOOD
2	8:02 AM	8:03 AM	103 HORWOOD
3		8:04 AM	106 HORWOOD
4	8:04 AM	8:05 AM	80 HORWOOD
5		8:06 AM	SALVATION ARMY
6		8:07 AM	A & B QUALITY MART
7	8:07 AM	8:08 AM	25 HORWOOD
8		8:08 AM	BLAKEY'S POINT ROAD
9		8:21 AM	TURN AROUND RODGERS COVE RD
10		8:22 AM	47 RODGERS COVE RD
11	8:22 AM	8:23 AM	25 RODGERS COVE RD
12		8:23 AM	15 RODGERS COVE RD
13	8:24 AM	8:25 AM	4 RODGERS COVE RD
14		8:26 AM	423 MAIN ST GANDER BAY
15		8:28 AM	DECKERS SERVICE STATION
16		8:29 AM	350 MAIN ST - BUS SHELTER - GANDER BAY
17		8:29 AM	340 MAIN ST - APARTMENTS - GANDER BAY
18	8:29 AM	8:30 AM	319 MAIN ST - GANDER BAY
19	8:30 AM	8:31 AM	12 TIBBYS POINT RD
20		8:32 AM	31 TIBBYS POINT RD
21		8:32 AM	26 TIBBYS POINT RD
22		8:33 AM	TIBBEY'S POINT TURN AROUND
23		8:36 AM	297 MAIN ST - GANDER BAY Effective: 2026-01-21
24		8:38 AM	273 MAIN ST; WINGS POINT; A0G Effective: 2026-01-21
25	8:40 AM	8:42 AM	Riverwood Academy Driveway

Route: SF 13 Run: RWA 13 AM



Route: SF 13 Run: RWA 13 PM

Route: SF 13 **Operator:** Gov (Summerford)

Vehicle: 342-16

Description:

Schools: Riverwood Academy (206)

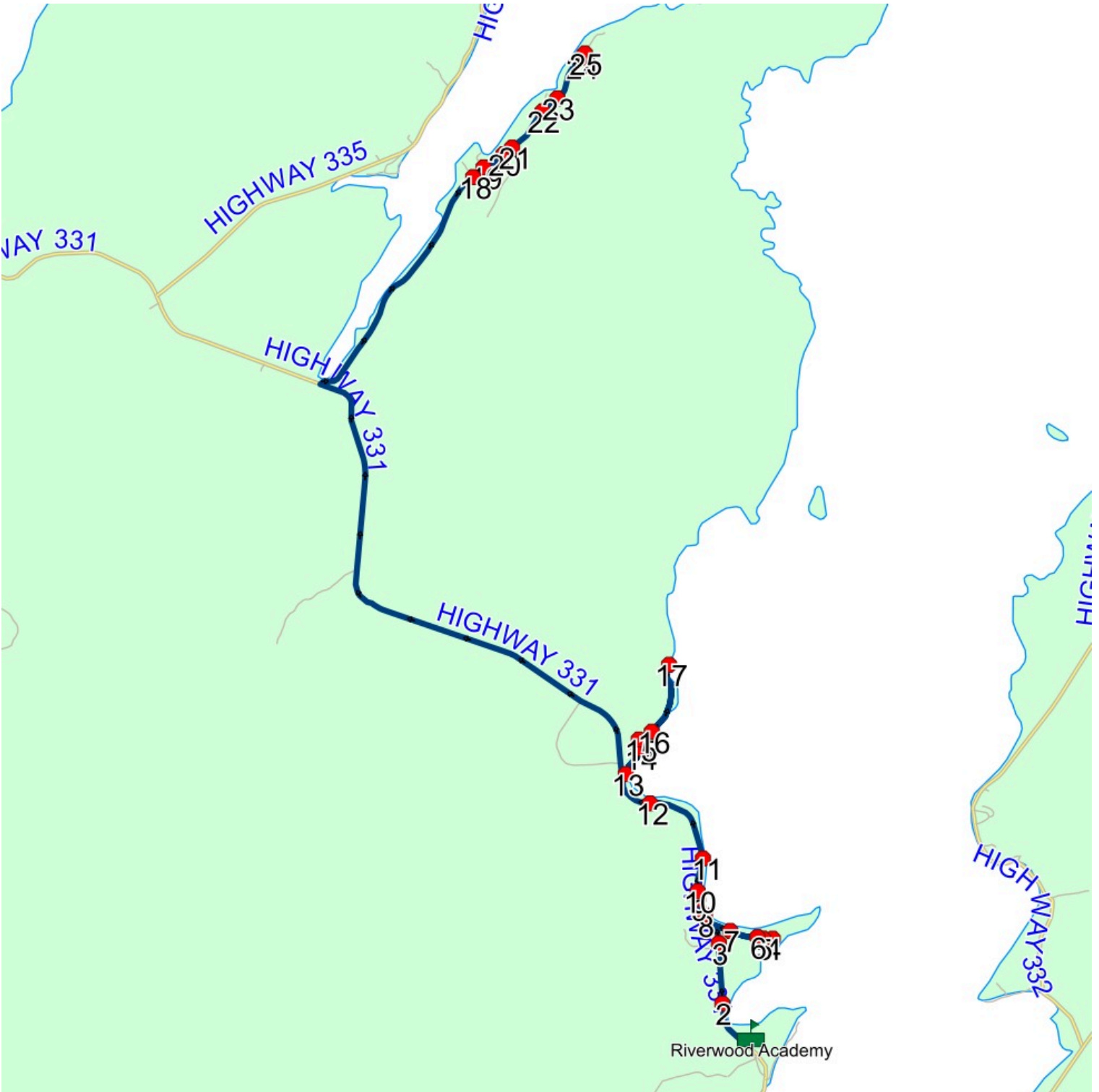
Run: RWA 13 PM

Description:

Schools: Riverwood Academy

#	Arrival	Departure	Description
1	2:55 PM	3:05 PM	Riverwood Academy Driveway
2	3:07 PM		273 MAIN ST; WINGS POINT; A0G Effective: 2026-01-21
3	3:09 PM	3:10 PM	297 MAIN ST - GANDER BAY Effective: 2026-01-21
4	3:12 PM		TIBBEY'S POINT TURN AROUND
5	3:13 PM		26 TIBBYS POINT RD
6	3:13 PM		31 TIBBYS POINT RD
7	3:14 PM	3:15 PM	12 TIBBYS POINT RD
8	3:16 PM		319 MAIN ST - GANDER BAY
9	3:16 PM	3:17 PM	340 MAIN ST - APARTMENTS - GANDER BAY
10	3:17 PM		350 MAIN ST - BUS SHELTER - GANDER BAY
11	3:17 PM	3:18 PM	DECKERS SERVICE STATION
12	3:19 PM	3:20 PM	423 MAIN ST GANDER BAY
13	3:21 PM	3:22 PM	4 RODGERS COVE RD
14	3:22 PM	3:23 PM	15 RODGERS COVE RD
15	3:23 PM	3:24 PM	25 RODGERS COVE RD
16	3:24 PM		47 RODGERS COVE RD
17	3:26 PM		TURN AROUND RODGERS COVE RD
18	3:42 PM		BLAKEY'S POINT ROAD
19	3:42 PM	3:43 PM	25 HORWOOD
20	3:44 PM		A & B QUALITY MART
21	3:44 PM	3:45 PM	SALVATION ARMY
22	3:46 PM		80 HORWOOD
23	3:47 PM		106 HORWOOD
24	3:48 PM	3:49 PM	126 HORWOOD
25	3:49 PM	3:50 PM	103 HORWOOD

Route: SF 13 Run: RWA 13 PM



Route: SF 15 Run: RWA 15 AM

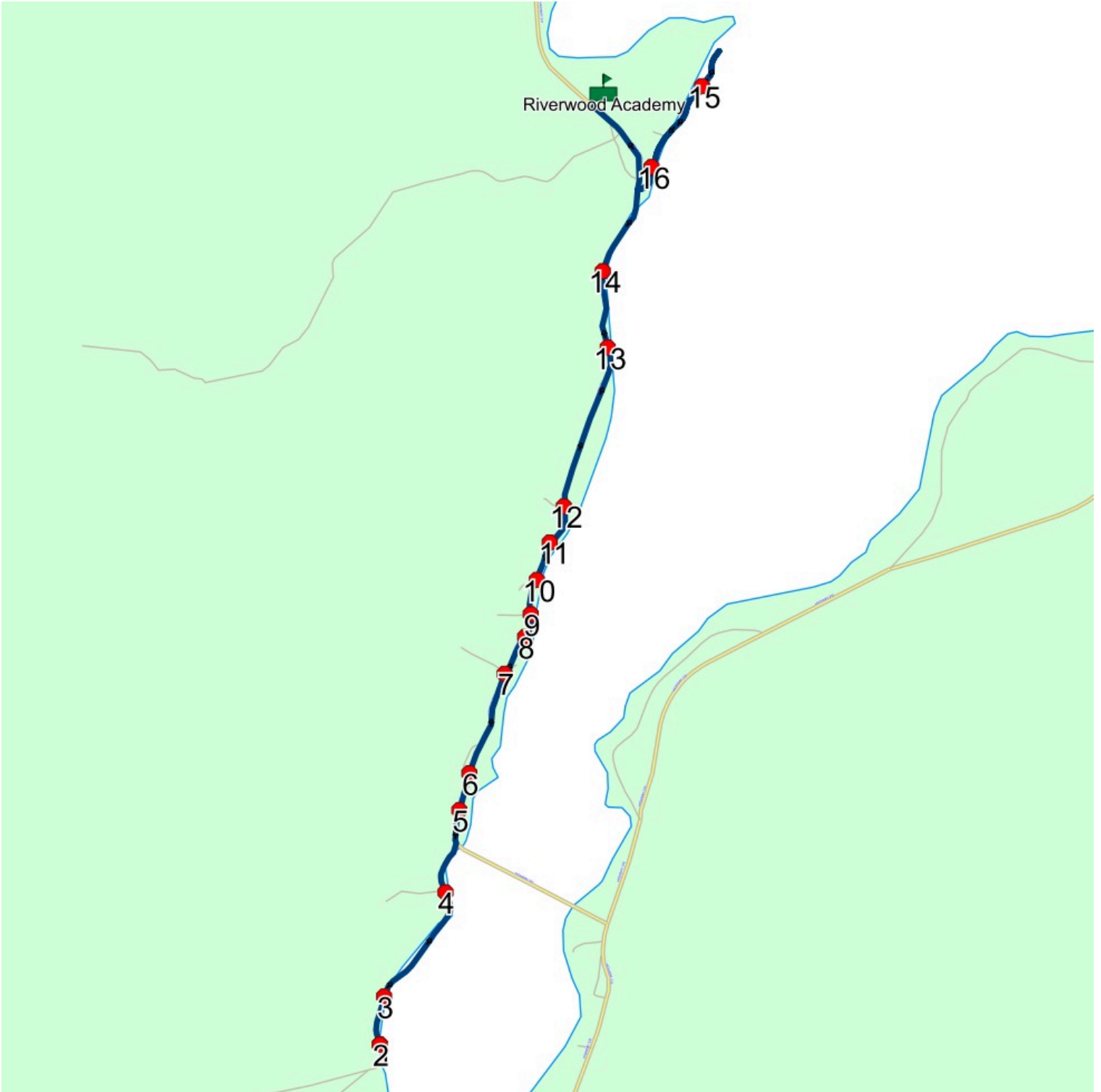
Route: SF 15 **Operator:** Gov (Summerford)
Vehicle: 547-25
Description:
Schools: Riverwood Academy (206)

Run: RWA 15 AM **Description:**

Schools: Riverwood Academy

#	Arrival	Departure	Description
1		8:19 AM	TURN AROUND
2		8:19 AM	80 CLARKES HEAD RD
3	8:19 AM	8:20 AM	58 CLARKES HEAD RD
4		8:21 AM	CLARKES HEAD & MAPLE LANE
5	8:22 AM	8:23 AM	ALIAN T BUILDING - GANDER BAY
6		8:23 AM	MAIN ST & PINE CRES
7		8:24 AM	BUS SHELTER
8		8:25 AM	MAIN STREET/BIRCH ROAD INTERSECTION
9	8:25 AM	8:26 AM	MAIN ST; CLARKES HEAD & ALDER LANE; CLARKES HEAD
10		8:26 AM	1ST DRIVEWAY PAST POST OFFICE
11	8:26 AM	8:27 AM	DRIVEWAY BEFORE ULTRAMAHER
12	8:27 AM	8:28 AM	GILLINGHAMS GAS BAR
13		8:29 AM	171 MAIN ST DORMANS COVE
14		8:30 AM	193 MAIN ST; WINGS POINT; A0G
15		8:37 AM	55 WINGS POINT RD; WINGS POINT
16	8:38 AM	8:39 AM	5 WINGS POINT RD; WINGS POINT
17	8:40 AM	8:41 AM	Riverwood Academy Driveway

Route: SF 15 Run: RWA 15 AM



Route: SF 15 Run: RWA 15 PM

Route: SF 15

Operator: Gov (Summerford)

Vehicle: 547-25

Description:

Schools: Riverwood Academy (206)

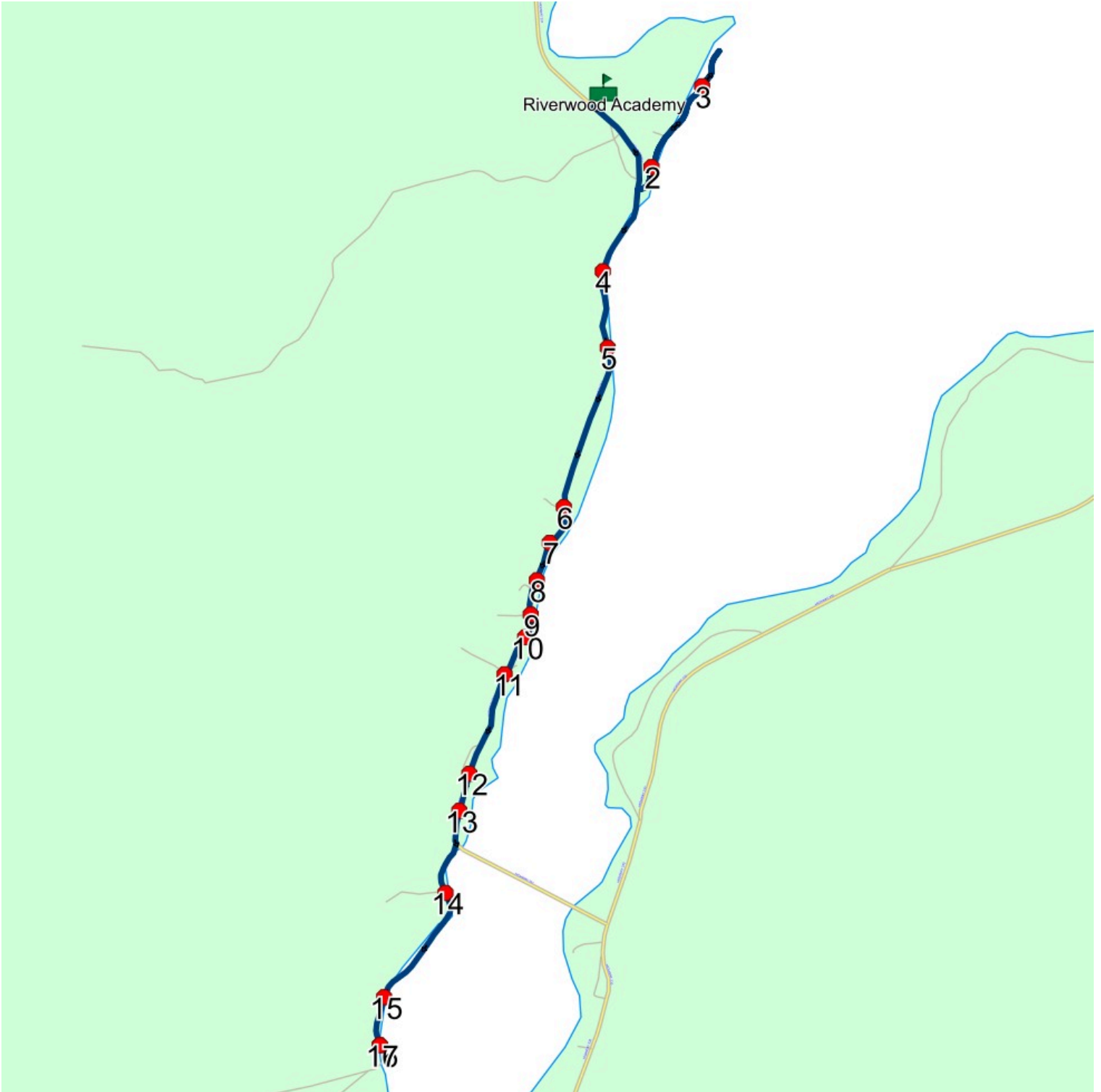
Run: RWA 15 PM

Description:

Schools: Riverwood Academy

#	Arrival	Departure	Description
1	2:55 PM	3:05 PM	Riverwood Academy Driveway
2	3:07 PM		5 WINGS POINT RD; WINGS POINT
3	3:09 PM		55 WINGS POINT RD; WINGS POINT
4	3:15 PM	3:16 PM	193 MAIN ST; WINGS POINT; A0G
5	3:17 PM		171 MAIN ST DORMANS COVE
6	3:18 PM	3:19 PM	GILLINGHAMS GAS BAR
7	3:19 PM	3:20 PM	DRIVEWAY BEFORE ULTRAMAHER
8	3:20 PM		1ST DRIVEWAY PAST POST OFFICE
9	3:21 PM		MAIN ST; CLARKES HEAD & ALDER LANE; CLARKES HEAD
10	3:21 PM		MAIN STREET/BIRCH ROAD INTERSECTION
11	3:22 PM		BUS SHELTER
12	3:23 PM	3:24 PM	MAIN ST & PINE CRES
13	3:24 PM	3:25 PM	ALIAANT BUILDING - GANDER BAY
14	3:25 PM	3:26 PM	CLARKES HEAD & MAPLE LANE
15	3:27 PM	3:28 PM	58 CLARKES HEAD RD
16	3:28 PM		80 CLARKES HEAD RD
17	3:28 PM		TURN AROUND

Route: SF 15 Run: RWA 15 PM



Route: SF 16 Run: RWA 16 AM

Route: SF 16 **Operator:** Gov (Summerford)
Vehicle: 461-21
Description:
Schools: Riverwood Academy (206)

Run: RWA 16 AM **Description:**

Schools: Riverwood Academy

#	Arrival	Departure	Description
1		8:13 AM	HIGHWAY 330 BUS SHELTER
2		8:14 AM	BUS SHELTER
3		8:15 AM	SHARED DRIVEWAY HOUSE
4		8:16 AM	DOUBLE DRIVEWAY
5	8:16 AM	8:17 AM	21 HARRIS POINT RD (GREY HOUSE)
6	8:17 AM	8:18 AM	BUS SHELTER
7		8:18 AM	43 HARRIS POINT RD (BROWN HOUSE)
8		8:19 AM	66 HARRIS POINT RD (BIG RED HOUSE)
9	8:20 AM	8:21 AM	HARRIS POINT TURN AROUND
10	8:21 AM	8:22 AM	99 MAIN ST (FIRST HOUSE ON LEFT PAST HARRIS POINT INTERSECTION)
11		8:26 AM	11 RIVER LOOP CRES - GEORGES POINT
12	8:27 AM	8:28 AM	MAIN ST & RIVER LOOP CRES
13	8:28 AM	8:29 AM	MAIN ST & BLAKES LANE (BUS SHELTER)
14		8:29 AM	54 MAIN ST BUS SHELTER - GEORGES POINT
15		8:30 AM	78 MAIN ST - GEORGES POINT
16		8:30 AM	HIGHWAY 330 & BROWNS COVE RD End Date: 2027-06-30
17		8:30 AM	FIRST BUS SHELTER - GEORGE'S POINT
18	8:31 AM	8:32 AM	BUS SHELTER BEFORE BRIDGE
19	8:40 AM	8:42 AM	Riverwood Academy Driveway

Route: SF 16 Run: RWA 16 PM

Route: SF 16 **Operator:** Gov (Summerford)
Vehicle: 461-21
Description:
Schools: Riverwood Academy (206)

Run: RWA 16 PM **Description:**

Schools: Riverwood Academy

#	Arrival	Departure	Description
1	2:55 PM	3:05 PM	Riverwood Academy Driveway
2	3:14 PM		BUS SHELTER BEFORE BRIDGE
3	3:15 PM		FIRST BUS SHELTER - GEORGE'S POINT
4	3:15 PM		HIGHWAY 330 & BROWNS COVE RD End Date: 2027-06-30
5	3:16 PM		78 MAIN ST - GEORGES POINT
6	3:16 PM		54 MAIN ST BUS SHELTER - GEORGES POINT
7	3:16 PM	3:17 PM	MAIN ST & BLAKES LANE
8	3:17 PM	3:18 PM	MAIN ST & RIVER LOOP CRES
9	3:19 PM		11 RIVER LOOP CRES - GEORGES POINT
10	3:23 PM		HIGHWAY 330 BUS SHELTER
11	3:24 PM		BUS SHELTER
12	3:25 PM		SHARED DRIVEWAY HOUSE
13	3:26 PM		DOUBLE DRIVEWAY
14	3:26 PM	3:27 PM	21 HARRIS POINT RD (GREY HOUSE)
15	3:28 PM		BUS SHELTER
16	3:28 PM	3:29 PM	43 HARRIS POINT RD (BROWN HOUSE)
17	3:29 PM	3:30 PM	66 HARRIS POINT RD (BIG RED HOUSE)
18	3:31 PM	3:32 PM	HARRIS POINT TURN AROUND
19	3:32 PM	3:33 PM	99 MAIN ST (FIRST HOUSE ON LEFT PAST HARRIS POINT INTERSECTION)

