

Route: SF 01 Run: TIE/JMOC 01 AM

Route: SF 01 Operator: Gov (Summerford)

Vehicle: 375-18

Description:

Schools: J. M. Olds Collegiate (201) , Twillingate Island Elementary (202)

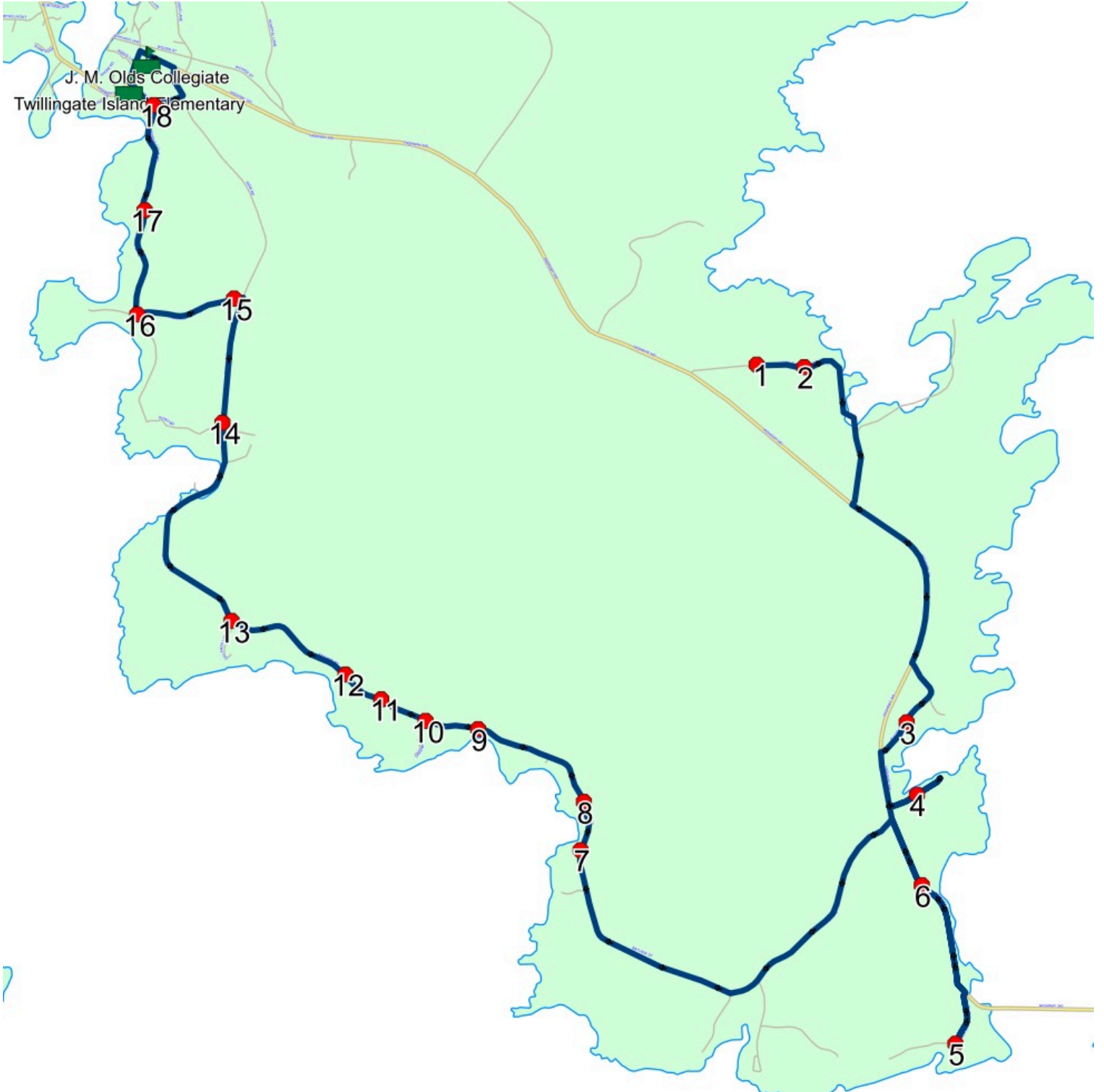
Run: TIE/JMOC 01 AM

Description:

Schools: J. M. Olds Collegiate, Twillingate Island Elementary

| # | Arrival | Departure | Description |
|----|---------|-----------|---|
| 1 | | 7:49 AM | 31 LITTLE HARBOUR RD |
| 2 | | 7:50 AM | 1 LITTLE HARBOUR RD |
| 3 | | 7:55 AM | 14 MAIN ST; PURCELLS HARBOUR; A0G |
| 4 | | 8:00 AM | SOUTH SIDE RD, PURCELLS HARBOUR |
| 5 | | 8:03 AM | BLACK DUCK COVE RD; TWILLINGATE & OLD FERRY WHARF RD; TWILLINGATE |
| 6 | 8:07 AM | 8:08 AM | 0 HIGHWAY 340 |
| 7 | | 8:14 AM | 323 BAYVIEW ST |
| 8 | | 8:15 AM | 306 BAYVIEW ST |
| 9 | | 8:17 AM | 255 BAYVIEW ST |
| 10 | | 8:18 AM | 239 BAYVIEW ST |
| 11 | | 8:19 AM | 232 BAYVIEW ST |
| 12 | 8:19 AM | 8:20 AM | 198 BAYVIEW ST : 2026-06-30 |
| 13 | 8:22 AM | 8:23 AM | 137 BAYVIEW ST |
| 14 | 8:26 AM | 8:27 AM | 27 BAYVIEW ST |
| 15 | | 8:29 AM | 2 RAGGED POINT RD |
| 16 | | 8:31 AM | RAGGED POINT RD & HUGH LANE |
| 17 | | 8:33 AM | 89 HUGH LANE; TWILLINGATE; A0G |
| 18 | 8:34 AM | 8:35 AM | 36 HUGH LANE; TWILLINGATE; A0G |
| 19 | 8:37 AM | 8:38 AM | J. M. Olds Collegiate |
| 20 | 8:40 AM | 8:42 AM | TWILLINGATE ISLAND ELEMENTARY DRIVEWAY |

Route: SF 01 Run: TIE/JMOC 01 AM



Route: SF 01 Run: TIE/JMOC 01 PM

Route: SF 01 **Operator:** Gov (Summerford)

Vehicle: 375-18

Description:

Schools: Twillingate Island Elementary (202) , J. M. Olds Collegiate (201)

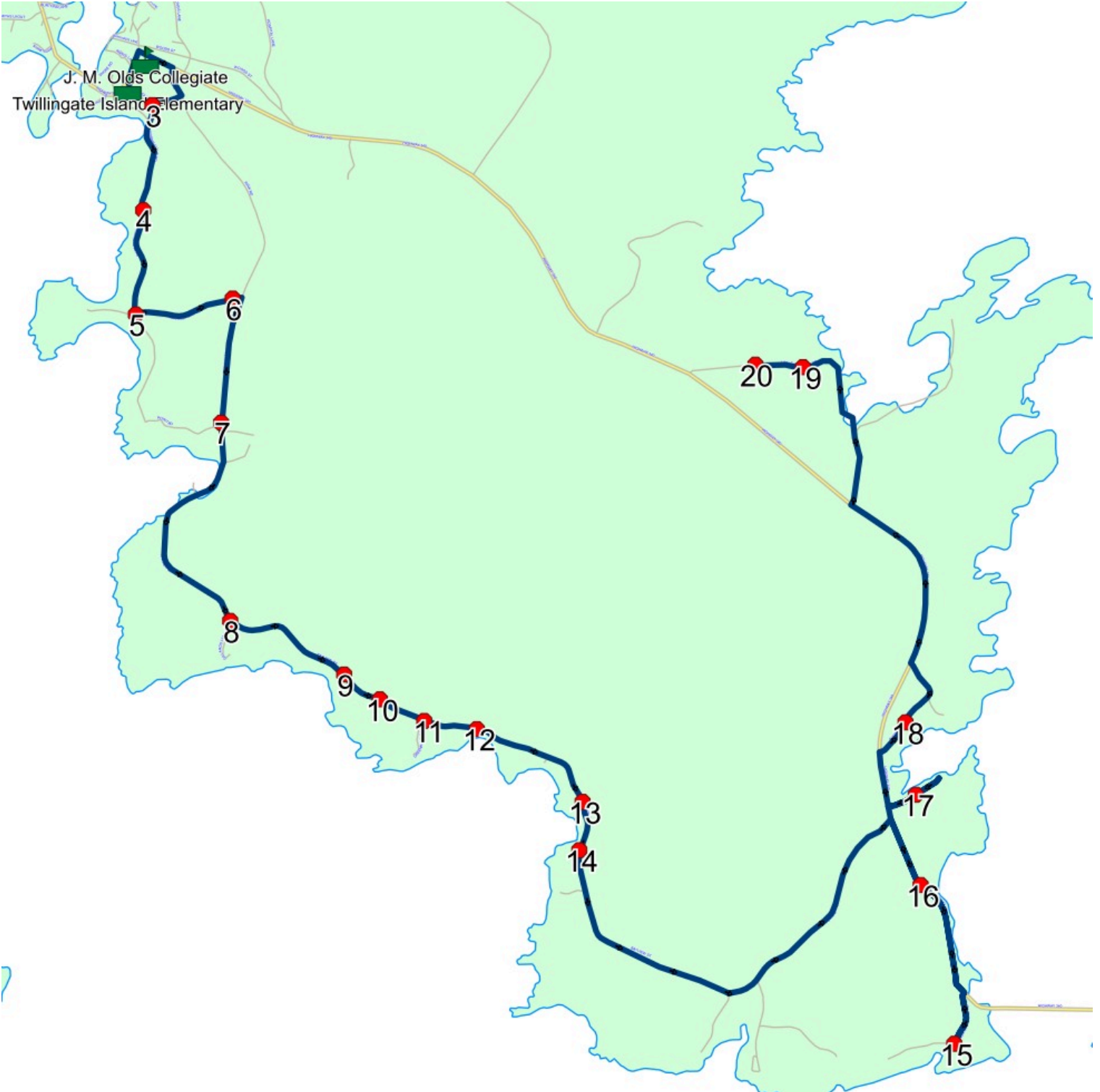
Run: TIE/JMOC 01 PM

Description:

Schools: Twillingate Island Elementary, J. M. Olds Collegiate

| # | Arrival | Departure | Description | |
|----|---------|-----------|---|--------------|
| 1 | 2:44 PM | 3:01 PM | TWILLINGATE ISLAND ELEMENTARY DRIVEWAY | : 2026-06-30 |
| 2 | 3:02 PM | 3:04 PM | J. M. Olds Collegiate | |
| 3 | 3:06 PM | 3:07 PM | 36 HUGH LANE; TWILLINGATE; A0G | |
| 4 | 3:08 PM | | 89 HUGH LANE; TWILLINGATE; A0G | |
| 5 | 3:10 PM | | RAGGED POINT RD & HUGH LANE | |
| 6 | 3:12 PM | 3:13 PM | 2 RAGGED POINT RD | |
| 7 | 3:15 PM | | 27 BAYVIEW ST | |
| 8 | 3:18 PM | 3:19 PM | 137 BAYVIEW ST | |
| 9 | 3:21 PM | 3:22 PM | 198 BAYVIEW ST | : 2026-06-30 |
| 10 | 3:22 PM | 3:23 PM | 232 BAYVIEW ST | |
| 11 | 3:24 PM | | 239 BAYVIEW ST | |
| 12 | 3:25 PM | | 255 BAYVIEW ST | |
| 13 | 3:26 PM | 3:27 PM | 306 BAYVIEW ST | |
| 14 | 3:27 PM | 3:28 PM | 323 BAYVIEW ST | |
| 15 | 3:36 PM | | BLACK DUCK COVE RD; TWILLINGATE & OLD FERRY WHARF RD; TWILLINGATE | |
| 16 | 3:40 PM | 3:41 PM | 0 HIGHWAY 340 | |
| 17 | 3:42 PM | | SOUTH SIDE RD, PURCELLS HARBOUR | |
| 18 | 3:47 PM | | 14 MAIN ST; PURCELLS HARBOUR; A0G | |
| 19 | 3:51 PM | | 1 LITTLE HARBOUR RD | |
| 20 | 3:52 PM | | 31 LITTLE HARBOUR RD | |

Route: SF 01 Run: TIE/JMOC 01 PM



Route: SF 02 Run: TIE/JMOC 02 AM

Route: SF 02

Operator: Gov (Summerford)

Vehicle: 380-18

Description:

Schools: J. M. Olds Collegiate (201) , Twillingate Island Elementary (202)

Run: TIE/JMOC 02 AM

Description:

Schools: J. M. Olds Collegiate, Twillingate Island Elementary

| # | Arrival | Departure | Description | |
|----|---------|-----------|---|--|
| 1 | 8:06 AM | 8:07 AM | 27 PARK RD | Effective: 2025-12-03 |
| 2 | | 8:08 AM | 264 MAIN ST | Effective: 2025-12-03 |
| 3 | 8:09 AM | 8:10 AM | 60 HIGHWAY 340 | Effective: 2025-12-03 |
| 4 | 8:10 AM | 8:11 AM | 111 HIGHWAY 340 | Effective: 2025-12-03 |
| 5 | | 8:13 AM | 3 SHARPES AVE; CROW HEAD; A0G | Effective: 2025-12-03 End Date: 2026-06-30 |
| 6 | | 8:16 AM | 7 DRONG HILL | Effective: 2025-12-03 |
| 7 | | 8:17 AM | 12 WILD COVE RD | Effective: 2025-12-03 |
| 8 | | 8:19 AM | 254 MAIN ST; TWILLINGATE; A0G | Effective: 2025-12-03 |
| 9 | 8:20 AM | 8:21 AM | 182 MAIN ST | Effective: 2025-12-03 |
| 10 | 8:21 AM | 8:22 AM | 223 MAIN ST | Effective: 2025-12-03 |
| 11 | 8:23 AM | 8:24 AM | BACK HARBOUR RD & PEYTONS RD | Effective: 2025-12-03 |
| 12 | | 8:24 AM | 26 HYNES LANE | Effective: 2025-12-03 |
| 13 | | 8:25 AM | 2 HYNES LANE; TWILLINGATE; A0G | Effective: 2025-12-03 End Date: 2026-06-30 |
| 14 | 8:27 AM | 8:28 AM | 25 DOCK RD; TWILLINGATE | Effective: 2025-12-03 |
| 15 | | 8:29 AM | DOCK RD & ST PETERS CHURCH RD; TWILLINGATE | Effective: 2025-12-03 |
| 16 | 8:30 AM | 8:31 AM | MAIN ST & ST PETERS CHURCH RD; TWILLINGATE | Effective: 2025-12-03 |
| 17 | 8:31 AM | 8:32 AM | WHITE HORNES LANE & MAIN ST; TWILLINGATE | Effective: 2025-12-03 |
| 18 | 8:32 AM | 8:33 AM | MAIN ST & YOUNGS POINT; TWILLINGATE | Effective: 2025-12-03 |
| 19 | 8:33 AM | 8:34 AM | MAIN ST TWILLINGATE NORTH (NEAR SCOTIABANK) | Effective: 2025-12-03 |
| 20 | 8:37 AM | 8:38 AM | J. M. Olds Collegiate | Effective: 2025-12-03 |
| 21 | 8:40 AM | 8:42 AM | Twillingate Island Elementary Driveway | Effective: 2025-12-03 End Date: 2026-06-30 |

Route: SF 02 Run: TIE/JMOC 02 PM

Route: SF 02 Operator: Gov (Summerford)

Vehicle: 380-18

Description:

Schools: Twillingate Island Elementary (202) , J. M. Olds Collegiate (201)

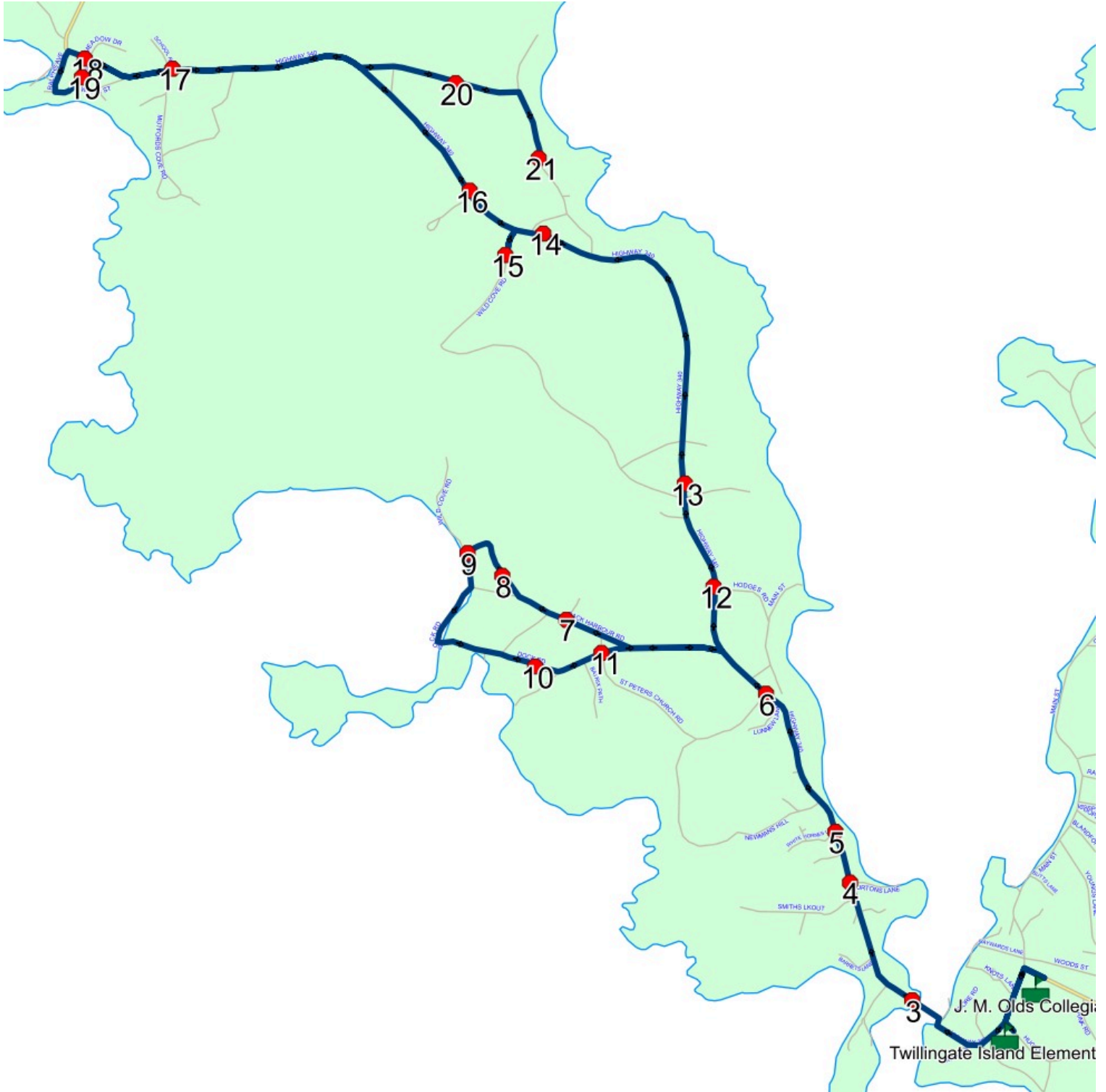
Run: TIE/JMOC 02 PM

Description:

Schools: Twillingate Island Elementary, J. M. Olds Collegiate

| # | Arrival | Departure | Description | Effective: 2025-12-03 | End Date: 2026-06-30 |
|----|---------|-----------|---|-----------------------|----------------------|
| 1 | 2:45 PM | 3:01 PM | Twillingate Island Elementary Driveway | Effective: 2025-12-03 | End Date: 2026-06-30 |
| 2 | 3:02 PM | 3:04 PM | J. M. Olds Collegiate | Effective: 2025-12-03 | |
| 3 | 3:07 PM | | MAIN ST TWILLINGATE NORTH (NEAR SCOTIABANK) | Effective: 2025-12-03 | |
| 4 | 3:08 PM | 3:09 PM | MAIN ST & YOUNGS POINT; TWILLINGATE | Effective: 2025-12-03 | |
| 5 | 3:09 PM | | WHITE HORNES LANE & MAIN ST; TWILLINGATE | Effective: 2025-12-03 | |
| 6 | 3:10 PM | | MAIN ST & ST PETERS CHURCH RD; TWILLINGATE | Effective: 2025-12-03 | |
| 7 | 3:12 PM | 3:13 PM | BACK HARBOUR RD & PEYTONS RD | Effective: 2025-12-03 | |
| 8 | 3:14 PM | | 26 HYNES LANE | Effective: 2025-12-03 | |
| 9 | 3:14 PM | 3:15 PM | 2 HYNES LANE; TWILLINGATE; A0G | Effective: 2025-12-03 | End Date: 2026-06-30 |
| 10 | 3:17 PM | | 25 DOCK RD; TWILLINGATE | Effective: 2025-12-03 | |
| 11 | 3:18 PM | 3:19 PM | DOCK RD & ST PETERS CHURCH RD; TWILLINGATE | Effective: 2025-12-03 | |
| 12 | 3:20 PM | 3:21 PM | 223 MAIN ST | Effective: 2025-12-03 | |
| 13 | 3:21 PM | 3:22 PM | 182 MAIN ST | Effective: 2025-12-03 | |
| 14 | 3:23 PM | 3:24 PM | 254 MAIN ST; TWILLINGATE; A0G | Effective: 2025-12-03 | |
| 15 | 3:24 PM | 3:25 PM | 27 PARK RD | Effective: 2025-12-03 | |
| 16 | 3:26 PM | 3:27 PM | 264 MAIN ST | Effective: 2025-12-03 | |
| 17 | 3:28 PM | 3:29 PM | 60 HIGHWAY 340 | Effective: 2025-12-03 | |
| 18 | 3:29 PM | 3:30 PM | 111 HIGHWAY 340 | Effective: 2025-12-03 | |
| 19 | 3:32 PM | | 3 SHARPES AVE; CROW HEAD; A0G | Effective: 2025-12-03 | End Date: 2026-06-30 |
| 20 | 3:35 PM | | 7 DRONG HILL | Effective: 2025-12-03 | |
| 21 | 3:36 PM | | 12 WILD COVE RD | Effective: 2025-12-03 | |

Route: SF 02 Run: TIE/JMOC 02 PM



Route: SF 03 Run: TIE/JMOC 03 AM

Route: SF 03 Operator: Gov (Summerford)

Vehicle: 379-18

Description:

Schools: J. M. Olds Collegiate (201) , Twillingate Island Elementary (202)

Run: TIE/JMOC 03 AM

Description:

Schools: J. M. Olds Collegiate, Twillingate Island Elementary

| # | Arrival | Departure | Description |
|----|---------|-----------|--|
| 1 | | 7:51 AM | Bus Turnaround (Blow Me Down) |
| 2 | | 7:52 AM | 224 DURRELL ST |
| 3 | | 7:52 AM | 208 DURRELL ST (BROWNIES COVE) |
| 4 | | 7:53 AM | 186 DURRELL ST |
| 5 | 7:54 AM | 7:55 AM | 139 DURRELL ST |
| 6 | | 7:56 AM | 113 DURRELL ST |
| 7 | 7:56 AM | 7:57 AM | Denture Clinic |
| 8 | | 7:59 AM | DURRELL ST & BLAKES HILL |
| 9 | 7:59 AM | 8:00 AM | 37 DURRELL ST |
| 10 | 8:05 AM | 8:06 AM | 49 FARMERS ARM RD |
| 11 | | 8:09 AM | 3 UPPER JENKINS COVE RD |
| 12 | 8:12 AM | 8:13 AM | Gilesporte Rd (Bus Turnaround) |
| 13 | | 8:14 AM | 14 GILESPORTE RD |
| 14 | 8:16 AM | 8:17 AM | PARSONS LANE TURNAROUND |
| 15 | | 8:18 AM | 5 PARSONS LANE |
| 16 | | 8:21 AM | FROUDES LANE & SKINNERS LANE |
| 17 | | 8:23 AM | 38 OCHER PIT RD; TWILLINGATE; A0G |
| 18 | | 8:26 AM | 8 DURRELL ST |
| 19 | 8:27 AM | 8:28 AM | MAIN ST; TWILLINGATE & STOCKLEYS HILL; TWILLINGATE |
| 20 | 8:28 AM | 8:29 AM | MAIN ST; TWILLINGATE & RANDELLS LANE; TWILLINGATE |
| 21 | | 8:30 AM | MAIN ST; TWILLINGATE & BUTTS LANE; TWILLINGATE |
| 22 | 8:31 AM | 8:32 AM | 2 WOODS ST; TWILLINGATE; A0G |
| 23 | 8:32 AM | 8:33 AM | YOUNGS LANE; TWILLINGATE & WOODS ST; TWILLINGATE |
| 24 | | 8:34 AM | 32 WOODS ST; TWILLINGATE; A0G |
| 25 | | 8:36 AM | 23 HIGHWAY 340; TWILLINGATE; A0G |
| 26 | | 8:37 AM | HIGHWAY 340; TWILLINGATE & RINK RD; TWILLINGATE |
| 27 | 8:38 AM | 8:39 AM | J. M. Olds Collegiate Driveway |
| 28 | 8:40 AM | 8:42 AM | Twillingate Island Elementary Driveway |

Route: SF 03 Run: TIE/JMOC 03 PM

Route: SF 03

Operator: Gov (Summerford)

Vehicle: 379-18

Description:

Schools: Twillingate Island Elementary (202) , J. M. Olds Collegiate (201)

Run: TIE/JMOC 03 PM

Description:

Schools: Twillingate Island Elementary, J. M. Olds Collegiate

| # | Arrival | Departure | Description |
|----|---------|-----------|--|
| 1 | 2:45 PM | 3:02 PM | Twillingate Island Elementary Driveway |
| 2 | 3:02 PM | 3:04 PM | J. M. Olds Collegiate Driveway |
| 3 | 3:04 PM | 3:05 PM | 2 WOODS ST; TWILLINGATE; A0G |
| 4 | 3:05 PM | 3:06 PM | YOUNGS LANE; TWILLINGATE & WOODS ST; TWILLINGATE |
| 5 | 3:07 PM | 3:08 PM | 32 WOODS ST; TWILLINGATE; A0G |
| 6 | 3:09 PM | 3:10 PM | 23 HIGHWAY 340; TWILLINGATE; A0G |
| 7 | 3:10 PM | | HIGHWAY 340; TWILLINGATE & RINK RD; TWILLINGATE |
| 8 | 3:11 PM | 3:12 PM | MAIN ST; TWILLINGATE & BUTTS LANE; TWILLINGATE |
| 9 | 3:13 PM | | MAIN ST; TWILLINGATE & RANDELLS LANE; TWILLINGATE |
| 10 | 3:15 PM | | MAIN ST; TWILLINGATE & STOCKLEYS HILL; TWILLINGATE |
| 11 | 3:16 PM | 3:17 PM | 8 DURRELL ST |
| 12 | 3:18 PM | | 3 UPPER JENKINS COVE RD |
| 13 | 3:19 PM | 3:20 PM | 38 OCHER PIT RD; TWILLINGATE; A0G |
| 14 | 3:22 PM | 3:23 PM | FROUDES LANE & SKINNERS LANE |
| 15 | 3:25 PM | 3:26 PM | 5 PARSONS LANE |
| 16 | 3:27 PM | | PARSONS LANE TURNAROUND |
| 17 | 3:30 PM | 3:31 PM | 14 GILSPORTER RD; TWILLINGATE; A0G |
| 18 | 3:32 PM | 3:33 PM | Gilsporte Rd (Bus Turnaround) |
| 19 | 3:38 PM | | 49 FARMERS ARM RD |
| 20 | 3:44 PM | 3:45 PM | 37 DURRELL ST |
| 21 | 3:45 PM | 3:46 PM | DURRELL ST & BLAKES HILL |
| 22 | 3:47 PM | 3:48 PM | Denture Clinic |
| 23 | 3:49 PM | | 113 DURRELL ST |
| 24 | 3:50 PM | | 139 DURRELL ST |
| 25 | 3:51 PM | | 186 DURRELL ST |
| 26 | 3:52 PM | | 208 DURRELL ST (BROWNIES COVE) |
| 27 | 3:53 PM | | 224 DURRELL ST |
| 28 | 3:53 PM | | Bus Turnaround (Blow Me Down) |

