

Route: SF 01 Run: TIE/JMOC 01 AM

Route: SF 01 Operator: Gov (Summerford)

Vehicle: 375-18

Description:

Schools: J. M. Olds Collegiate (201) , Twillingate Island Elementary (202)

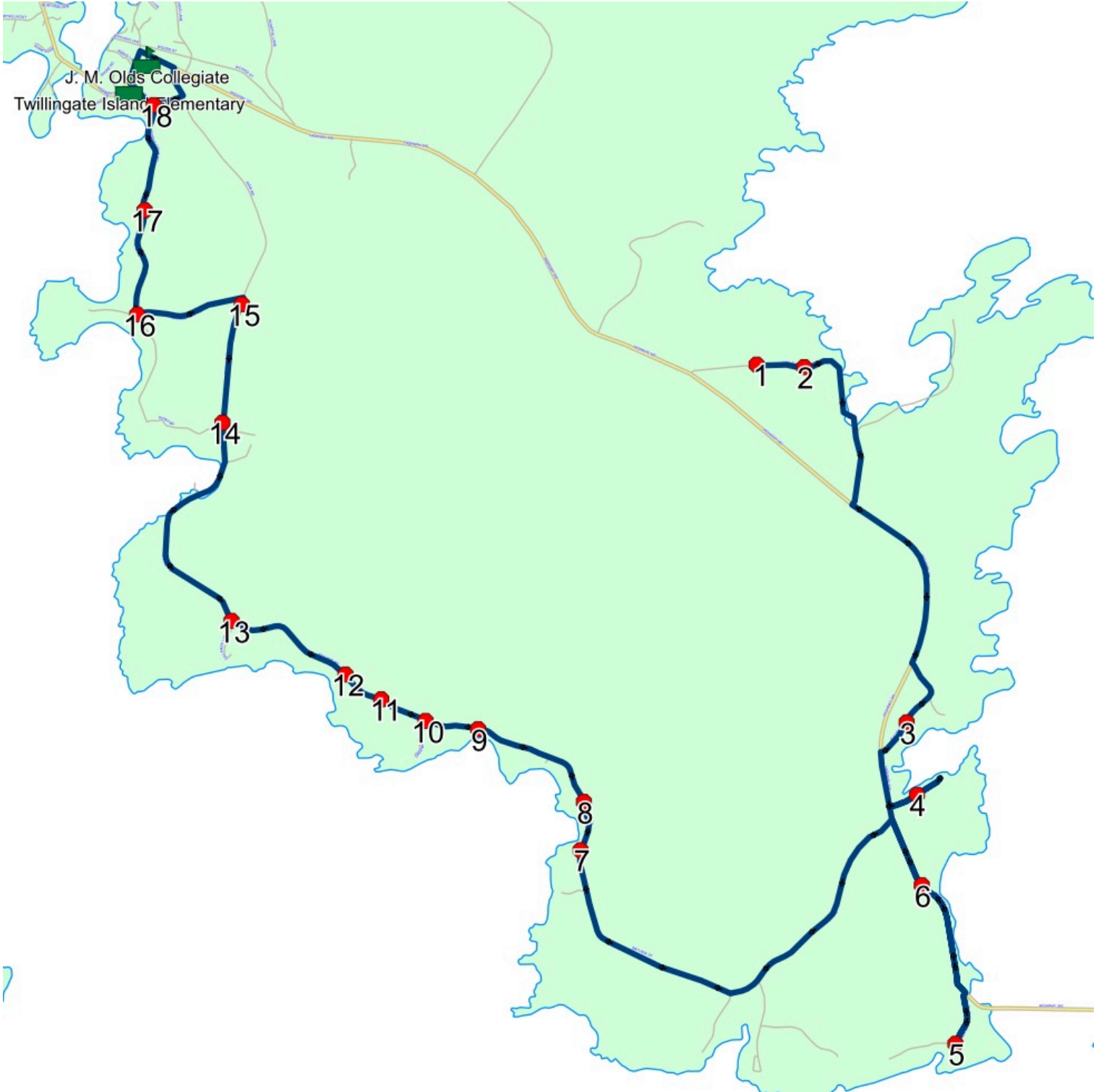
Run: TIE/JMOC 01 AM

Description:

Schools: J. M. Olds Collegiate, Twillingate Island Elementary

#	Arrival	Departure	Description
1		7:50 AM	31 LITTLE HARBOUR RD
2	7:50 AM	7:51 AM	1 LITTLE HARBOUR RD
3		7:55 AM	14 MAIN ST; PURCELLS HARBOUR; A0G
4		8:01 AM	SOUTH SIDE RD, PURCELLS HARBOUR
5	8:03 AM	8:04 AM	BLACK DUCK COVE RD; TWILLINGATE & OLD FERRY WHARF RD; TWILLINGATE
6		8:08 AM	0 HIGHWAY 340
7	8:14 AM	8:15 AM	323 BAYVIEW ST
8	8:15 AM	8:16 AM	306 BAYVIEW ST
9		8:18 AM	255 BAYVIEW ST
10	8:18 AM	8:19 AM	239 BAYVIEW ST
11	8:19 AM	8:20 AM	232 BAYVIEW ST
12	8:20 AM	8:21 AM	198 BAYVIEW ST : 2026-06-30
13	8:22 AM	8:23 AM	137 BAYVIEW ST
14	8:26 AM	8:27 AM	27 BAYVIEW ST
15	8:28 AM	8:29 AM	119 BAYVIEW ST; TWILLINGATE; A0G
16		8:31 AM	RAGGED POINT RD & HUGH LANE
17		8:33 AM	89 HUGH LANE; TWILLINGATE; A0G
18	8:34 AM	8:35 AM	36 HUGH LANE; TWILLINGATE; A0G
19	8:37 AM	8:38 AM	J. M. Olds Collegiate
20	8:40 AM	8:42 AM	TWILLINGATE ISLAND ELEMENTARY DRIVEWAY

Route: SF 01 Run: TIE/JMOC 01 AM



Route: SF 01 Run: TIE/JMOC 01 PM

Route: SF 01 Operator: Gov (Summerford)

Vehicle: 375-18

Description:

Schools: Twillingate Island Elementary (202) , J. M. Olds Collegiate (201)

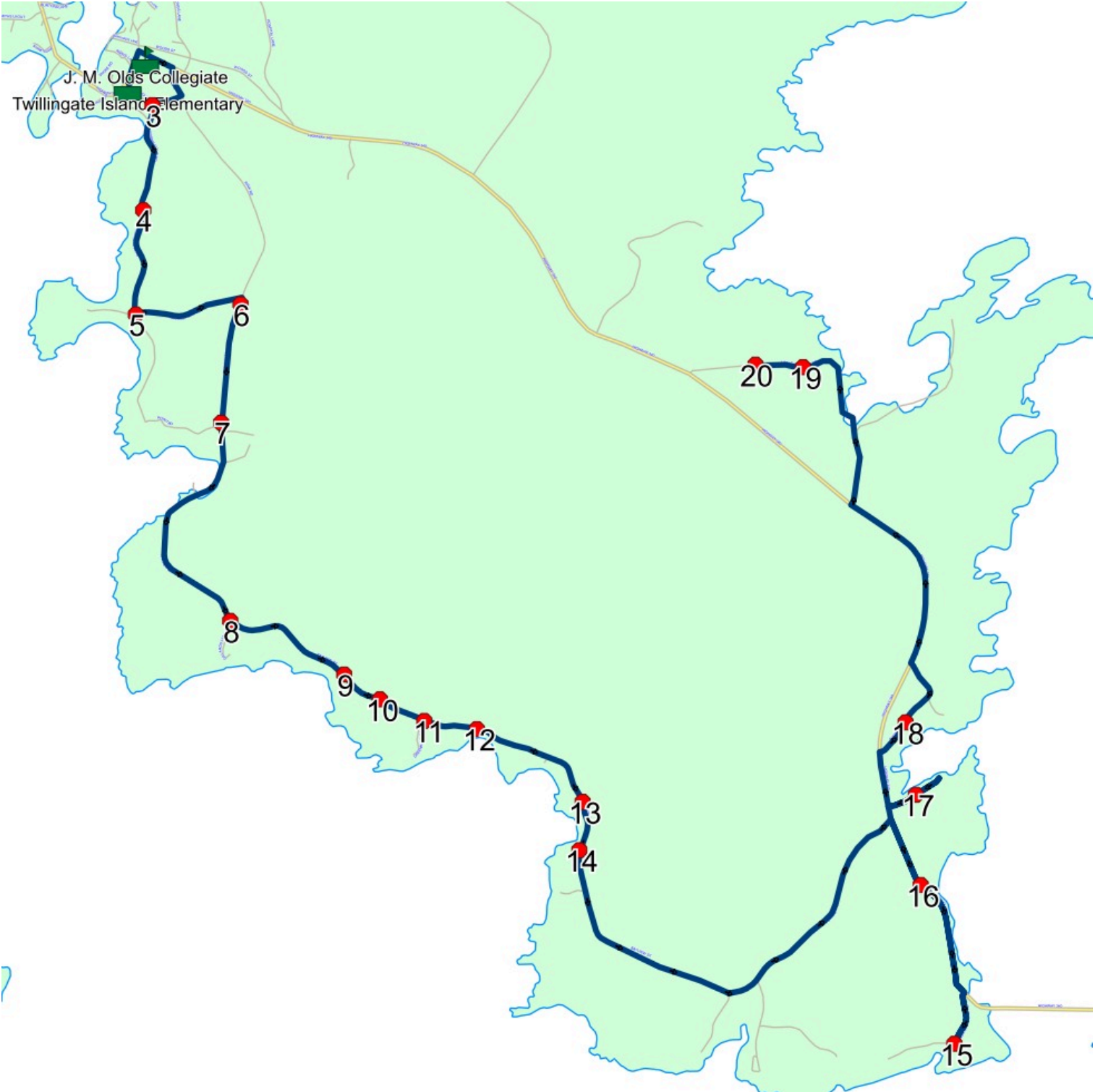
Run: TIE/JMOC 01 PM

Description:

Schools: Twillingate Island Elementary, J. M. Olds Collegiate

#	Arrival	Departure	Description	
1	2:45 PM	3:02 PM	TWILLINGATE ISLAND ELEMENTARY DRIVEWAY	: 2026-06-30
2	3:02 PM	3:04 PM	J. M. Olds Collegiate	
3	3:06 PM	3:07 PM	36 HUGH LANE; TWILLINGATE; A0G	
4	3:08 PM		89 HUGH LANE; TWILLINGATE; A0G	
5	3:10 PM		RAGGED POINT RD & HUGH LANE	
6	3:12 PM	3:13 PM	119 BAYVIEW ST; TWILLINGATE; A0G	
7	3:14 PM	3:15 PM	27 BAYVIEW ST	
8	3:18 PM	3:19 PM	137 BAYVIEW ST	
9	3:21 PM	3:22 PM	198 BAYVIEW ST	: 2026-06-30
10	3:22 PM	3:23 PM	232 BAYVIEW ST	
11	3:23 PM	3:24 PM	239 BAYVIEW ST	
12	3:24 PM		255 BAYVIEW ST	
13	3:26 PM	3:27 PM	306 BAYVIEW ST	
14	3:27 PM	3:28 PM	323 BAYVIEW ST	
15	3:35 PM	3:36 PM	BLACK DUCK COVE RD; TWILLINGATE & OLD FERRY WHARF RD; TWILLINGATE	
16	3:40 PM	3:41 PM	0 HIGHWAY 340	
17	3:42 PM		SOUTH SIDE RD, PURCELLS HARBOUR	
18	3:46 PM		14 MAIN ST; PURCELLS HARBOUR; A0G	
19	3:51 PM		1 LITTLE HARBOUR RD	
20	3:52 PM		31 LITTLE HARBOUR RD	

Route: SF 01 Run: TIE/JMOC 01 PM



Route: SF 02 Run: TIE/JMOC 02 AM

Route: SF 02

Operator: Gov (Summerford)

Vehicle: 380-18

Description:

Schools: J. M. Olds Collegiate (201) , Twillingate Island Elementary (202)

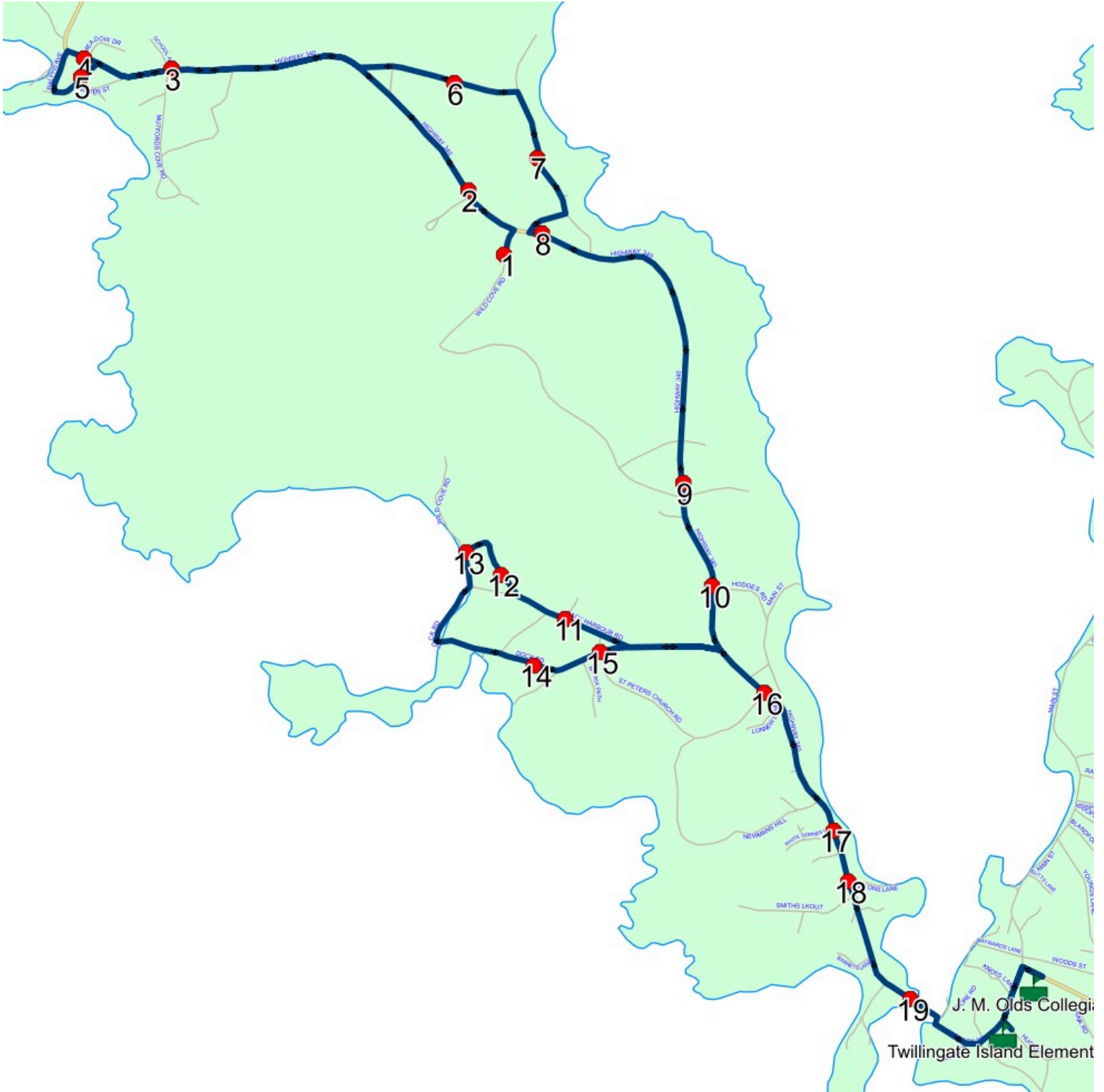
Run: TIE/JMOC 02 AM

Description:

Schools: J. M. Olds Collegiate, Twillingate Island Elementary

#	Arrival	Departure	Description	
1	8:06 AM	8:07 AM	27 PARK RD	Effective: 2025-12-03
2		8:08 AM	264 MAIN ST	Effective: 2025-12-03
3	8:09 AM	8:10 AM	60 HIGHWAY 340	Effective: 2025-12-03
4	8:10 AM	8:11 AM	111 HIGHWAY 340	Effective: 2025-12-03
5		8:13 AM	3 SHARPES AVE; CROW HEAD; A0G	Effective: 2025-12-03 End Date: 2026-06-30
6		8:16 AM	7 DRONG HILL	Effective: 2025-12-03
7		8:17 AM	12 WILD COVE RD	Effective: 2025-12-03
8		8:19 AM	254 MAIN ST; TWILLINGATE; A0G	Effective: 2025-12-03
9	8:20 AM	8:21 AM	182 MAIN ST	Effective: 2025-12-03
10	8:21 AM	8:22 AM	223 MAIN ST	Effective: 2025-12-03
11	8:23 AM	8:24 AM	BACK HARBOUR RD & PEYTONS RD	Effective: 2025-12-03
12		8:24 AM	26 HYNES LANE	Effective: 2025-12-03
13		8:25 AM	2 HYNES LANE; TWILLINGATE; A0G	Effective: 2025-12-03 End Date: 2026-06-30
14	8:27 AM	8:28 AM	25 DOCK RD; TWILLINGATE	Effective: 2025-12-03
15		8:29 AM	DOCK RD & ST PETERS CHURCH RD; TWILLINGATE	Effective: 2025-12-03
16	8:30 AM	8:31 AM	MAIN ST & ST PETERS CHURCH RD; TWILLINGATE	Effective: 2025-12-03
17	8:31 AM	8:32 AM	WHITE HORNES LANE & MAIN ST; TWILLINGATE	Effective: 2025-12-03
18	8:32 AM	8:33 AM	MAIN ST & YOUNGS POINT; TWILLINGATE	Effective: 2025-12-03
19	8:33 AM	8:34 AM	MAIN ST TWILLINGATE NORTH (NEAR SCOTIABANK)	Effective: 2025-12-03
20	8:37 AM	8:38 AM	J. M. Olds Collegiate	Effective: 2025-12-03
21	8:40 AM	8:42 AM	Twillingate Island Elementary Driveway	Effective: 2025-12-03 End Date: 2026-06-30

Route: SF 02 Run: TIE/JMOC 02 AM



Route: SF 02 Run: TIE/JMOC 02 PM

Route: SF 02 Operator: Gov (Summerford)

Vehicle: 380-18

Description:

Schools: Twillingate Island Elementary (202) , J. M. Olds Collegiate (201)

Run: TIE/JMOC 02 PM

Description:

Schools: Twillingate Island Elementary, J. M. Olds Collegiate

#	Arrival	Departure	Description	Effective: 2025-12-03	End Date: 2026-06-30
1	2:45 PM	3:01 PM	Twillingate Island Elementary Driveway	Effective: 2025-12-03	End Date: 2026-06-30
2	3:02 PM	3:04 PM	J. M. Olds Collegiate	Effective: 2025-12-03	
3	3:07 PM		MAIN ST TWILLINGATE NORTH (NEAR SCOTIABANK)	Effective: 2025-12-03	
4	3:08 PM	3:09 PM	MAIN ST & YOUNGS POINT; TWILLINGATE	Effective: 2025-12-03	
5	3:09 PM		WHITE HORNES LANE & MAIN ST; TWILLINGATE	Effective: 2025-12-03	
6	3:10 PM		MAIN ST & ST PETERS CHURCH RD; TWILLINGATE	Effective: 2025-12-03	
7	3:12 PM	3:13 PM	BACK HARBOUR RD & PEYTONS RD	Effective: 2025-12-03	
8	3:14 PM		26 HYNES LANE	Effective: 2025-12-03	
9	3:14 PM	3:15 PM	2 HYNES LANE; TWILLINGATE; A0G	Effective: 2025-12-03	End Date: 2026-06-30
10	3:17 PM		25 DOCK RD; TWILLINGATE	Effective: 2025-12-03	
11	3:18 PM	3:19 PM	DOCK RD & ST PETERS CHURCH RD; TWILLINGATE	Effective: 2025-12-03	
12	3:20 PM	3:21 PM	223 MAIN ST	Effective: 2025-12-03	
13	3:21 PM	3:22 PM	182 MAIN ST	Effective: 2025-12-03	
14	3:23 PM	3:24 PM	254 MAIN ST; TWILLINGATE; A0G	Effective: 2025-12-03	
15	3:24 PM	3:25 PM	27 PARK RD	Effective: 2025-12-03	
16	3:26 PM	3:27 PM	264 MAIN ST	Effective: 2025-12-03	
17	3:28 PM	3:29 PM	60 HIGHWAY 340	Effective: 2025-12-03	
18	3:29 PM	3:30 PM	111 HIGHWAY 340	Effective: 2025-12-03	
19	3:32 PM		3 SHARPES AVE; CROW HEAD; A0G	Effective: 2025-12-03	End Date: 2026-06-30
20	3:35 PM		7 DRONG HILL	Effective: 2025-12-03	
21	3:36 PM		12 WILD COVE RD	Effective: 2025-12-03	

Route: SF 03 Run: TIE/JMOC 03 AM

Route: SF 03 Operator: Gov (Summerford)

Vehicle: 379-18

Description:

Schools: J. M. Olds Collegiate (201) , Twillingate Island Elementary (202)

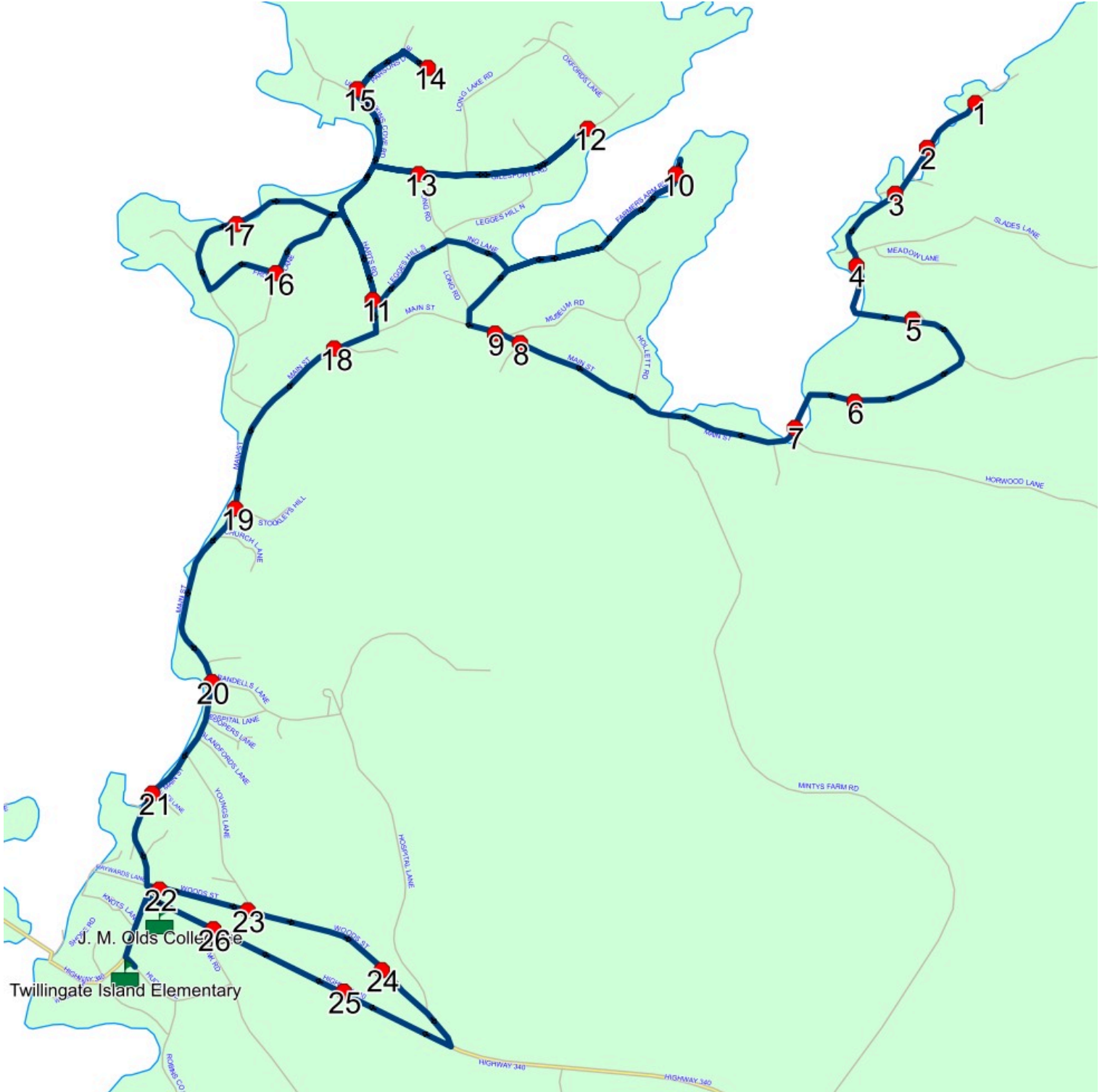
Run: TIE/JMOC 03 AM

Description:

Schools: J. M. Olds Collegiate, Twillingate Island Elementary

#	Arrival	Departure	Description
1		7:51 AM	Bus Turnaround (Blow Me Down)
2		7:52 AM	224 DURRELL ST
3		7:52 AM	208 DURRELL ST (BROWNIES COVE)
4		7:53 AM	186 DURRELL ST
5	7:54 AM	7:55 AM	139 DURRELL ST
6		7:56 AM	113 DURRELL ST
7	7:56 AM	7:57 AM	Denture Clinic
8		7:59 AM	DURRELL ST & BLAKES HILL
9	7:59 AM	8:00 AM	37 DURRELL ST
10	8:05 AM	8:06 AM	49 FARMERS ARM RD
11		8:09 AM	3 UPPER JENKINS COVE RD
12	8:12 AM	8:13 AM	Gilesporte Rd (Bus Turnaround)
13		8:14 AM	14 GILSPORTER RD
14	8:16 AM	8:17 AM	PARSONS LANE TURNAROUND
15		8:18 AM	5 PARSONS LANE
16		8:21 AM	FROUDES LANE & SKINNERS LANE
17		8:23 AM	38 OCHER PIT RD; TWILLINGATE; A0G
18		8:26 AM	8 DURRELL ST
19	8:27 AM	8:28 AM	MAIN ST; TWILLINGATE & STOCKLEYS HILL; TWILLINGATE
20	8:28 AM	8:29 AM	MAIN ST; TWILLINGATE & RANDELLS LANE; TWILLINGATE
21		8:30 AM	MAIN ST; TWILLINGATE & BUTTS LANE; TWILLINGATE
22	8:31 AM	8:32 AM	2 WOODS ST; TWILLINGATE; A0G
23	8:32 AM	8:33 AM	YOUNGS LANE; TWILLINGATE & WOODS ST; TWILLINGATE
24		8:34 AM	32 WOODS ST; TWILLINGATE; A0G
25		8:36 AM	23 HIGHWAY 340; TWILLINGATE; A0G
26		8:37 AM	HIGHWAY 340; TWILLINGATE & RINK RD; TWILLINGATE
27	8:38 AM	8:39 AM	J. M. Olds Collegiate Driveway
28	8:40 AM	8:42 AM	Twillingate Island Elementary Driveway

Route: SF 03 Run: TIE/JMOC 03 AM



Route: SF 03 Run: TIE/JMOC 03 PM

Route: SF 03 Operator: Gov (Summerford)

Vehicle: 379-18

Description:

Schools: Twillingate Island Elementary (202) , J. M. Olds Collegiate (201)

Run: TIE/JMOC 03 PM

Description:

Schools: Twillingate Island Elementary, J. M. Olds Collegiate

#	Arrival	Departure	Description
1	2:45 PM	3:02 PM	Twillingate Island Elementary Driveway
2	3:02 PM	3:04 PM	J. M. Olds Collegiate Driveway
3	3:04 PM	3:05 PM	2 WOODS ST; TWILLINGATE; A0G
4	3:05 PM	3:06 PM	YOUNGS LANE; TWILLINGATE & WOODS ST; TWILLINGATE
5	3:07 PM	3:08 PM	32 WOODS ST; TWILLINGATE; A0G
6	3:09 PM	3:10 PM	23 HIGHWAY 340; TWILLINGATE; A0G
7	3:10 PM		HIGHWAY 340; TWILLINGATE & RINK RD; TWILLINGATE
8	3:11 PM	3:12 PM	MAIN ST; TWILLINGATE & BUTTS LANE; TWILLINGATE
9	3:13 PM		MAIN ST; TWILLINGATE & RANDELLS LANE; TWILLINGATE
10	3:15 PM		MAIN ST; TWILLINGATE & STOCKLEYS HILL; TWILLINGATE
11	3:16 PM	3:17 PM	8 DURRELL ST
12	3:18 PM		3 UPPER JENKINS COVE RD
13	3:19 PM	3:20 PM	38 OCHER PIT RD; TWILLINGATE; A0G
14	3:22 PM	3:23 PM	FROUDES LANE & SKINNERS LANE
15	3:25 PM	3:26 PM	5 PARSONS LANE
16	3:27 PM		PARSONS LANE TURNAROUND
17	3:30 PM	3:31 PM	14 GILESPORTE RD; TWILLINGATE; A0G
18	3:32 PM	3:33 PM	Gilesporte Rd (Bus Turnaround)
19	3:38 PM		49 FARMERS ARM RD
20	3:44 PM	3:45 PM	37 DURRELL ST
21	3:45 PM	3:46 PM	DURRELL ST & BLAKES HILL
22	3:47 PM	3:48 PM	Denture Clinic
23	3:49 PM		113 DURRELL ST
24	3:50 PM		139 DURRELL ST
25	3:51 PM		186 DURRELL ST
26	3:52 PM		208 DURRELL ST (BROWNIES COVE)
27	3:53 PM		224 DURRELL ST
28	3:53 PM		Bus Turnaround (Blow Me Down)

Route: SF 03 Run: TIE/JMOC 03 PM

