

## Route: PAS BLUE Run: PE BLUE A AM

Route: PAS BLUE

Operator: Gov (Corner Brook)

Vehicle: 339-16

Description:

Schools: Pasadena Elementary (082)

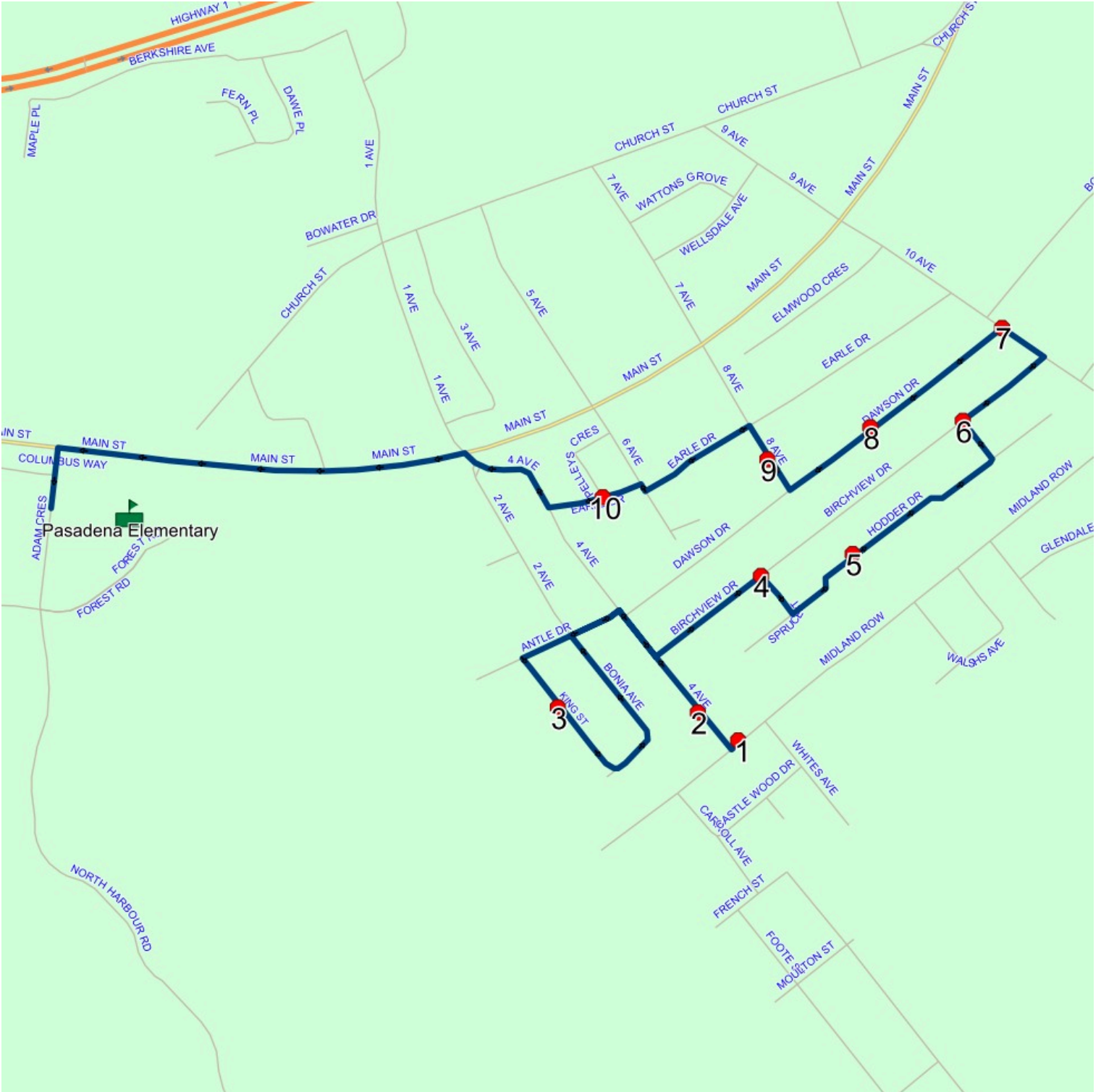
Run: PE BLUE A AM

Description: Pasadena Elementary Morning Run

Schools: Pasadena Elementary

#	Arrival	Departure	Description	
1		7:50 AM	27 MIDLAND ROW; PASADENA; A0L	: 2026-06-30
2		7:51 AM	42 4 AVE	
3	7:53 AM	7:54 AM	10 KING ST; PASADENA; A0L	
4		7:57 AM	BIRCHVIEW DR & SPRUCE ST	
5	7:58 AM	7:59 AM	18 HODDER DR	
6	8:00 AM	8:01 AM	BIRCHVIEW DR & HODDER DR	
7	8:02 AM	8:03 AM	DAWSON DR & 10 AVE	
8	8:03 AM	8:04 AM	41 DAWSON DR	
9		8:05 AM	12 8 AVE	
10		8:07 AM	EARLE DR & PELLEYS CRES (AFTER THE BELL)	
11	8:10 AM	8:13 AM	Pasadena Elementary Entrance	: 2026-06-30

Route: PAS BLUE Run: PE BLUE A AM



## Route: PAS BLUE Run: PE BLUE A PM

Route: PAS BLUE

Operator: Gov (Corner Brook)

Vehicle: 339-16

Description:

Schools: Pasadena Elementary (082)

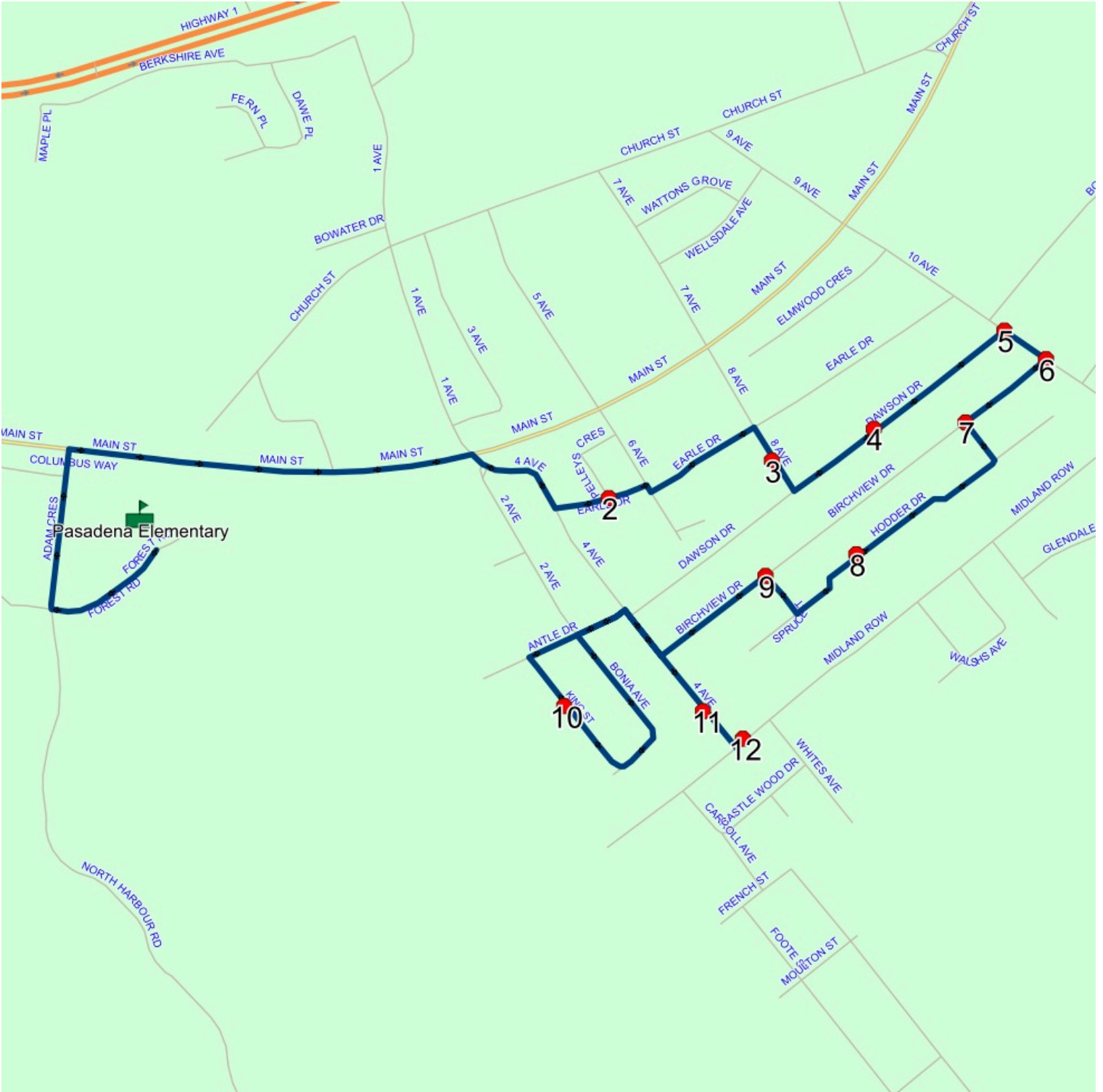
Run: PE BLUE A PM

Description: Pasadena Elementary Afternoon Run

Schools: Pasadena Elementary

#	Arrival	Departure	Description	
1	2:20 PM	2:35 PM	Pasadena Elementary Exit	: 2026-06-30
2	2:38 PM	2:39 PM	EARLE DR & PELLEYS CRES (AFTER THE BELL)	
3	2:40 PM	2:41 PM	12 8 AVE	
4	2:42 PM		41 DAWSON DR	
5	2:43 PM	2:44 PM	DAWSON DR & 10 AVE	
6	2:44 PM		10 AVE & BIRCHVIEW DR - For PASADENA PLACE; PASADENA	
7	2:44 PM	2:45 PM	BIRCHVIEW DR & HODDER DR	
8	2:47 PM		18 HODDER DR	
9	2:48 PM	2:49 PM	BIRCHVIEW DR & SPRUCE ST	
10	2:52 PM	2:53 PM	10 KING ST; PASADENA; A0L	
11	2:54 PM	2:55 PM	42 4 AVE	
12	2:55 PM	2:56 PM	27 MIDLAND ROW; PASADENA; A0L	: 2026-06-30

Route: PAS BLUE Run: PE BLUE A PM



## Route: PAS GREEN Run: PE GREEN A AM

Route: PAS GREEN

Operator: Gov (Corner Brook)

Vehicle: 341-16

Description:

Schools: Pasadena Elementary (082)

Run: PE GREEN A AM

Description: Pasadena Elementary - Green Morning Run

Schools: Pasadena Elementary

#	Arrival	Departure	Description	
1	7:53 AM	7:54 AM	PINE AVE & WHALEN DR	Effective: 2026-05-04
2	7:54 AM	7:55 AM	PINE AVE & ROSE DR	Effective: 2026-05-04
3		7:56 AM	WAGG PL & ROSE DR	Effective: 2026-05-04
4	7:57 AM	7:58 AM	21 WAGG PL	Effective: 2026-05-04
5	7:58 AM	7:59 AM	4 WAGG PL	Effective: 2026-05-04
6	8:00 AM	8:01 AM	BISHOP AVE & MIDLAND ROW	Effective: 2026-05-04
7		8:01 AM	WEST TAMARACK AVE & MIDLAND ROW	Effective: 2026-05-04
8	8:01 AM	8:02 AM	MIDLAND ROW & ROSS AVE	Effective: 2026-05-04
9	8:02 AM	8:03 AM	EAST TAMARACK AVE & MIDLAND ROW	Effective: 2026-05-04
10	8:03 AM	8:04 AM	88 TAMARACK AVE; PASADENA; A0L	Effective: 2026-05-04
11		8:07 AM	ELMWOOD CRES & 10 AVE	Effective: 2026-05-04
12	8:10 AM	8:13 AM	Pasadena Elementary Entrance	Effective: 2026-05-04 End Date: 2026-06-30



## Route: PAS GREEN Run: PE GREEN A PM

Route: PAS GREEN

Operator: Gov (Corner Brook)

Vehicle: 341-16

Description:

Schools: Pasadena Elementary (082)

Run: PE GREEN A PM

Description: Pasadena Elementary - Green Morning Run

Schools: Pasadena Elementary

#	Arrival	Departure	Description	Effective: 2026-05-04	End Date: 2026-06-30
1	2:20 PM	2:35 PM	Pasadena Elementary Exit	Effective: 2026-05-04	End Date: 2026-06-30
2	2:38 PM		EARLE DR & PELLEYS CRES; PASADENA	Effective: 2026-05-04	
3	2:40 PM	2:41 PM	ELMWOOD CRES & 10 AVE	Effective: 2026-05-04	
4	2:41 PM		19 10 AVE - PASADENA PLACE; PASADENA; A0L	Effective: 2026-05-04	
5	2:42 PM	2:43 PM	BISHOP AVE & MIDLAND ROW	Effective: 2026-05-04	
6	2:43 PM	2:44 PM	WEST TAMARACK AVE & MIDLAND ROW	Effective: 2026-05-04	
7	2:44 PM	2:45 PM	MIDLAND ROW & ROSS AVE	Effective: 2026-05-04	
8	2:45 PM	2:46 PM	EAST TAMARACK AVE & MIDLAND ROW	Effective: 2026-05-04	
9	2:46 PM	2:47 PM	88 TAMARACK AVE; PASADENA; A0L	Effective: 2026-05-04	
10	2:50 PM	2:51 PM	PINE AVE & WHALEN DR	Effective: 2026-05-04	
11	2:51 PM	2:52 PM	PINE AVE & ROSE DR	Effective: 2026-05-04	
12	2:53 PM		WAGG PL & ROSE DR	Effective: 2026-05-04	
13	2:54 PM	2:55 PM	21 WAGG PL	Effective: 2026-05-04	
14	2:55 PM	2:56 PM	4 WAGG PL	Effective: 2026-05-04	



## Route: PAS PINK Run: PE PINK A AM

Route: PAS PINK

Operator: Gov (Corner Brook)

Vehicle: 556-25

Description:

Schools: Pasadena Elementary (082)

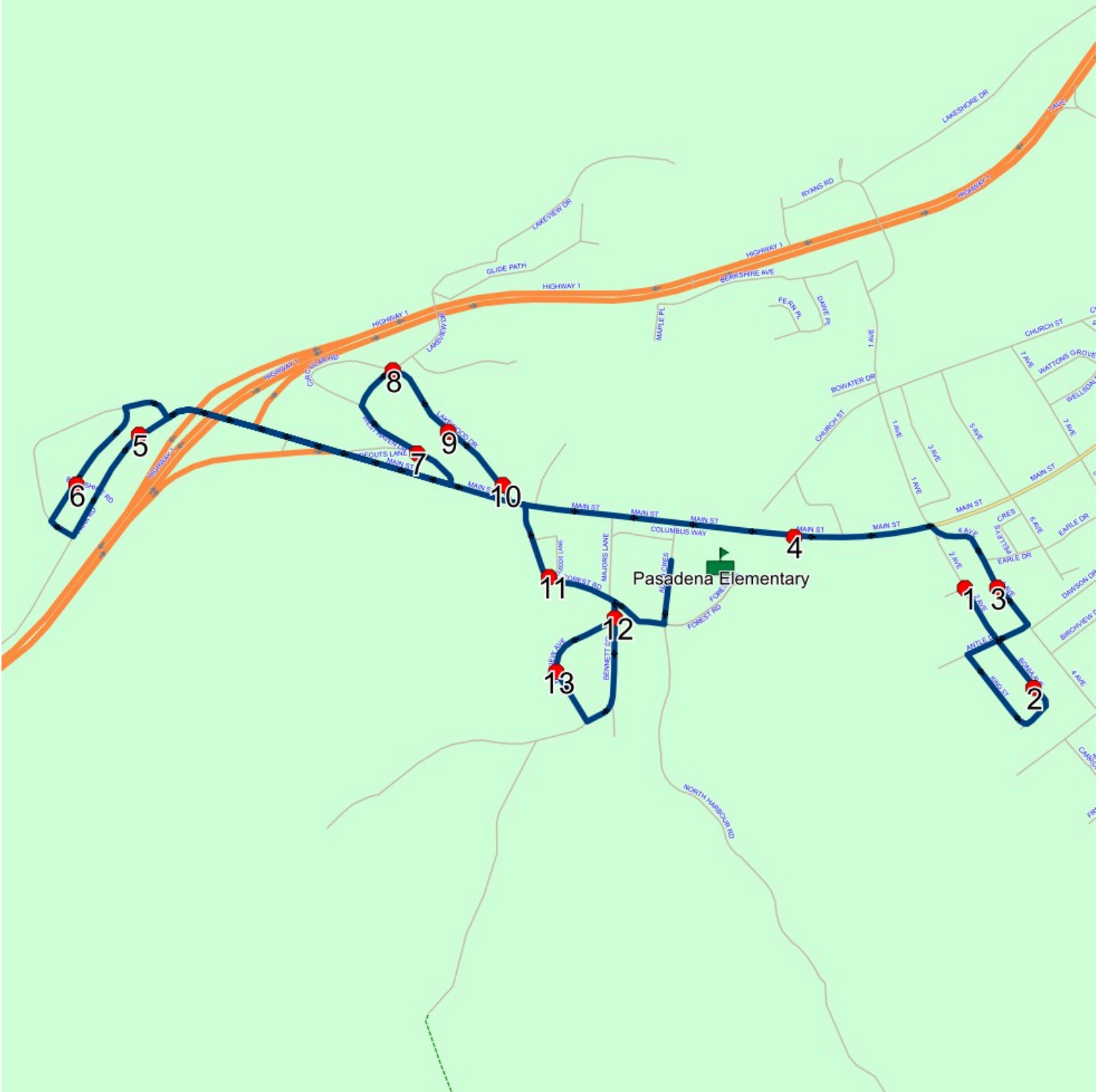
Run: PE PINK A AM

Description:

Schools: Pasadena Elementary

#	Arrival	Departure	Description	
1	7:45 AM	7:46 AM	2 AVE; PASADENA & CHESTNUT DR; PASADENA	Effective: 2025-11-12
2	7:46 AM	7:47 AM	12 BONIA AVE	Effective: 2025-11-12
3	7:50 AM	7:51 AM	14 4 AVE; PASADENA; A0L	Effective: 2025-11-12
4		7:52 AM	68 MAIN ST; PASADENA; A0L	Effective: 2025-11-12
5		7:55 AM	12 BOOM SIDING RD; PASADENA; A0L	Effective: 2025-11-12
6	7:56 AM	7:57 AM	9 S BROOK DR; PASADENA	Effective: 2025-11-12
7	7:59 AM	8:00 AM	9 WEST HAVEN DR; PASADENA; A0L	Effective: 2025-11-12
8		8:01 AM	WEST HAVEN DR; PASADENA & LAKEWOOD DR; PASADENA	Effective: 2025-11-12
9		8:02 AM	15 LAKEWOOD DR; PASADENA; A0L	Effective: 2025-11-12
10		8:03 AM	6 LAKEWOOD DR; PASADENA; A0L	Effective: 2025-11-12
11	8:04 AM	8:05 AM	MCLEODS LANE; PASADENA & FOREST RD; PASADENA	Effective: 2025-11-12
12	8:05 AM	8:06 AM	BENNETT DR; PASADENA & HILLVIEW AVE; PASADENA	Effective: 2025-11-12
13		8:07 AM	23 HILLVIEW AVE; PASADENA; A0L	Effective: 2025-11-12
14	8:10 AM	8:13 AM	Pasadena Elementary Entrance	Effective: 2025-11-12

Route: PAS PINK Run: PE PINK A AM



## Route: PAS PINK Run: PE PINK A PM

Route: PAS PINK

Operator: Gov (Corner Brook)

Capacity: 70

Vehicle: 556-25

Description:

Schools: Pasadena Elementary (082)

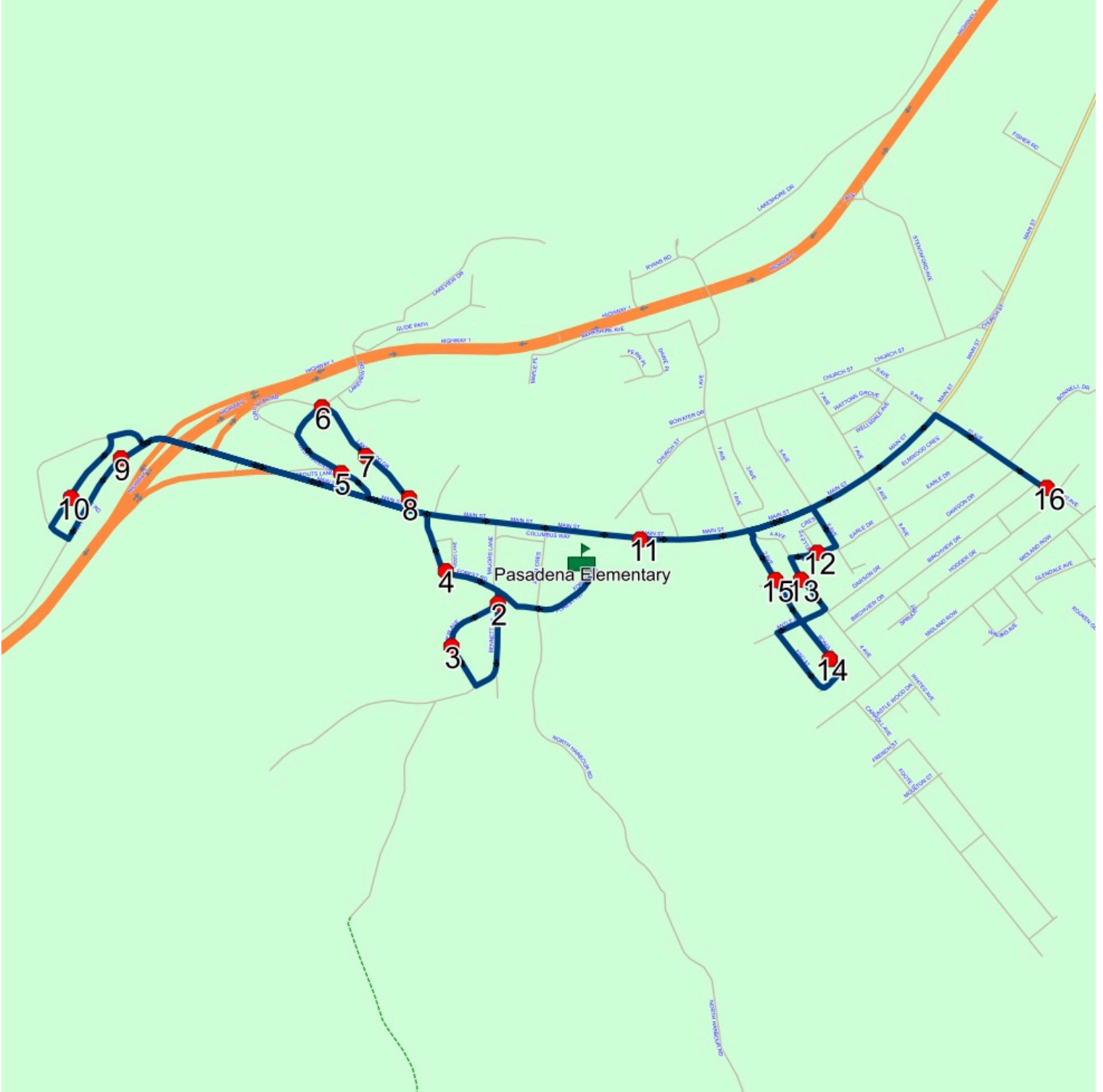
Run: PE PINK A PM

Description:

Schools: Pasadena Elementary

#	Arrival	Departure	Description	Effective: 2025-11-12
1	2:20 PM	2:35 PM	Pasadena Elementary Exit	Effective: 2025-11-12
2	2:36 PM	2:37 PM	BENNETT DR; PASADENA & HILLVIEW AVE; PASADENA	Effective: 2025-11-12
3	2:38 PM	2:39 PM	23 HILLVIEW AVE; PASADENA; A0L	Effective: 2025-11-12
4	2:40 PM	2:41 PM	MCLEODS LANE; PASADENA & FOREST RD; PASADENA	Effective: 2025-11-12
5	2:44 PM	2:45 PM	9 WEST HAVEN DR; PASADENA; A0L	Effective: 2025-11-12
6	2:45 PM	2:46 PM	WEST HAVEN DR; PASADENA & LAKEWOOD DR; PASADENA	Effective: 2025-11-12
7	2:47 PM		15 LAKEWOOD DR; PASADENA; A0L	Effective: 2025-11-12
8	2:48 PM		6 LAKEWOOD DR; PASADENA; A0L	Effective: 2025-11-12
9	2:50 PM		12 BOOM SIDING RD; PASADENA; A0L	Effective: 2025-11-12
10	2:51 PM	2:52 PM	9 S BROOK DR; PASADENA	Effective: 2025-11-12
11	2:55 PM	2:56 PM	68 MAIN ST; PASADENA; A0L	Effective: 2025-11-12
12	2:57 PM		EARLE DR & PELLEYS CRES; PASADENA	Effective: 2025-11-12
13	2:58 PM	2:59 PM	14 4 AVE; PASADENA; A0L	Effective: 2025-11-12
14	3:01 PM	3:02 PM	12 BONIA AVE	Effective: 2025-11-12
15	3:02 PM	3:03 PM	2 AVE; PASADENA & CHESTNUT DR; PASADENA	Effective: 2025-11-12
16	3:06 PM		19 10 AVE - PASADENA PLACE; PASADENA; A0L	Effective: 2025-11-12

Route: PAS PINK Run: PE PINK A PM



## Route: PAS RED Run: PE RED A AM

**Route:** PAS RED **Operator:** Gov (Corner Brook)  
**Vehicle:** 340-16  
**Description:**  
**Schools:** Pasadena Elementary (082)

**Run:** PE RED A AM **Description:** Pasadena Elementary Morning Run

**Schools:** Pasadena Elementary

#	Arrival	Departure	Description	
1		7:50 AM	19 MIDLAND ROW	Effective: 2026-05-04
2	7:52 AM	7:53 AM	19 PIKE STREET	Effective: 2026-05-04
3	7:53 AM	7:54 AM	57 PIKE STREET; PASADENA; A0L	Effective: 2026-05-04
4	7:55 AM	7:56 AM	57 FOOTE ST	Effective: 2026-05-04
5	7:56 AM	7:57 AM	FOOTE ST & NEVILLE RD	Effective: 2026-05-04
6	7:57 AM	7:58 AM	FOOTE ST & MOULTON ST	Effective: 2026-05-04
7		8:00 AM	CASTLE WOOD DR & WHITES AVE	Effective: 2026-05-04
8	8:02 AM	8:03 AM	WALSHS AVE & MIDLAND ROW	Effective: 2026-05-04
9		8:04 AM	20 GLENDALE AVE; PASADENA; A0L	Effective: 2026-05-04
10	8:04 AM	8:05 AM	GLENDALE AVE & PINE AVE	Effective: 2026-05-04
11	8:10 AM	8:13 AM	Pasadena Elementary Entrance	Effective: 2026-05-04

**Total:** 6.09 km 7:50 AM - 8:13 AM 23 min



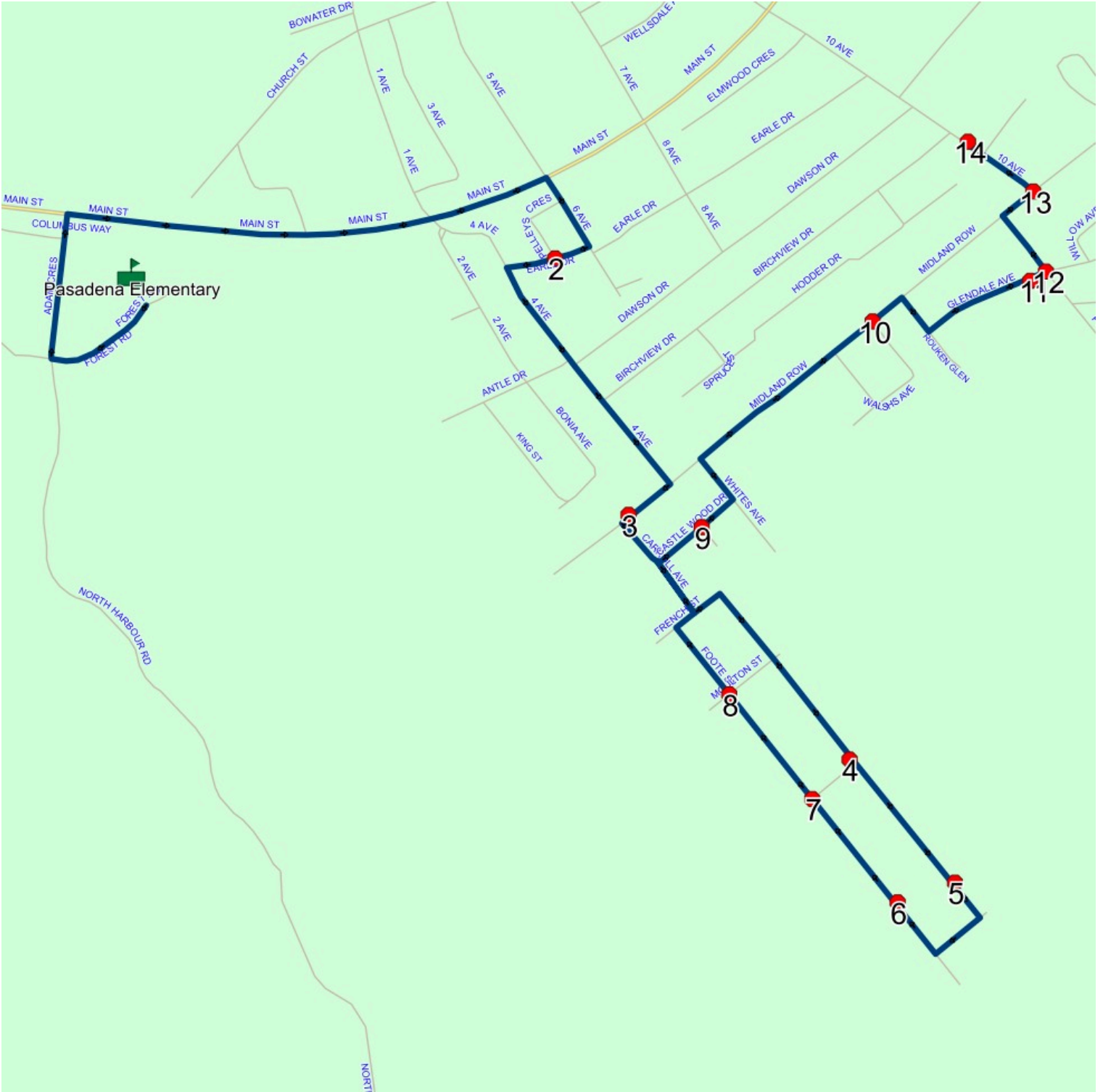
## Route: PAS RED Run: PE RED A PM

**Route:** PAS RED **Operator:** Gov (Corner Brook)  
**Vehicle:** 340-16  
**Description:**  
**Schools:** Pasadena Elementary (082)

**Run:** PE RED A PM **Description:** Pasadena Academy Afternoon Run  
**Schools:** Pasadena Elementary

#	Arrival	Departure	Description	Effective: 2026-05-04
1	2:20 PM	2:35 PM	Pasadena Elementary Exit	Effective: 2026-05-04
2	2:38 PM		EARLE DR & PELLEYS CRES; PASADENA	Effective: 2026-05-04
3	2:40 PM	2:41 PM	19 MIDLAND ROW	Effective: 2026-05-04
4	2:43 PM		19 PIKE STREET	Effective: 2026-05-04
5	2:44 PM		57 PIKE STREET; PASADENA; A0L	Effective: 2026-05-04
6	2:46 PM	2:47 PM	57 FOOTE ST	Effective: 2026-05-04
7	2:47 PM	2:48 PM	FOOTE ST & NEVILLE RD	Effective: 2026-05-04
8	2:48 PM	2:49 PM	FOOTE ST & MOULTON ST	Effective: 2026-05-04
9	2:50 PM	2:51 PM	CASTLE WOOD DR & WHITES AVE	Effective: 2026-05-04
10	2:53 PM	2:54 PM	WALSHS AVE & MIDLAND ROW	Effective: 2026-05-04
11	2:55 PM		20 GLENDALE AVE; PASADENA; A0L	Effective: 2026-05-04
12	2:55 PM	2:56 PM	GLENDALE AVE & PINE AVE	Effective: 2026-05-04
13	2:57 PM	2:58 PM	10 AVE & MIDLAND ROW	Effective: 2026-05-04
14	2:58 PM		19 10 AVE - PASADENA PLACE; PASADENA; A0L	Effective: 2026-05-04

Route: PAS RED Run: PE RED A PM



# Route: PAS YELLOW Run: PE YELLOW A AM

Route: PAS YELLOW

Operator: Gov (Corner Brook)

Vehicle: 406-19

Description:

Schools: Pasadena Elementary (082)

Run: PE YELLOW A AM

Description: Pasadena Elementary Yellow Route

Schools: Pasadena Elementary

#	Arrival	Departure	Description
1	7:45 AM	7:46 AM	194 MAIN ST
2		7:51 AM	47 LAKESHORE DR; PASADENA; A0L
3		7:52 AM	16 LAKESHORE DR; PASADENA; A0L
4	7:52 AM	7:53 AM	LAKESHORE DR & RYANS RD
5	7:54 AM	7:55 AM	BERKSHIRE AVE & 1 AVE
6	7:58 AM	7:59 AM	CHURCH ST & 1 AVE
7	8:00 AM	8:01 AM	20 3 AVE <span style="float: right;">End Date: 2027-06-30</span>
8		8:02 AM	10 5 AVE; PASADENA; A0L
9	8:05 AM	8:06 AM	WELLSDALE AVE & WATTONS GROVE
10	8:10 AM	8:12 AM	Pasadena Elementary Entrance <span style="float: right;">End Date: 2027-06-30</span>



## Route: PAS YELLOW Run: PE YELLOW A PM

Route: PAS YELLOW

Operator: Gov (Corner Brook)

Capacity: 58

Vehicle: 406-19

Description:

Schools: Pasadena Elementary (082)

Run: PE YELLOW A PM

Description: Pasadena Elementary Yellow Route

Schools: Pasadena Elementary

#	Arrival	Departure	Description	
1	2:20 PM	2:35 PM	Pasadena Elementary Exit	End Date: 2027-06-30
2	2:38 PM		EARLE DR & PELLEYS CRES; PASADENA	
3	2:42 PM		19 10 AVE - PASADENA PLACE; PASADENA; A0L	
4	2:43 PM	2:44 PM	WELLSDALE AVE & WATTONS GROVE	
5	2:46 PM	2:47 PM	10 5 AVE; PASADENA; A0L	
6	2:49 PM		20 3 AVE	End Date: 2027-06-30
7	2:50 PM	2:51 PM	CHURCH ST & 1 AVE	
8	2:52 PM	2:53 PM	BERKSHIRE AVE & 1 AVE	
9	2:56 PM	2:57 PM	LAKESHORE DR & RYANS RD	
10	2:57 PM	2:58 PM	16 LAKESHORE DR; PASADENA; A0L	
11	2:58 PM	2:59 PM	47 LAKESHORE DR; PASADENA; A0L	
12	3:04 PM		194 MAIN ST	

