

Route: 16-047-1 Run: 16-047-1 AM

Route: 16-047-1

Operator: Roberts Bus Lines

Vehicle: 16-047-1

Description:

Schools: Amalgamated Academy (248)

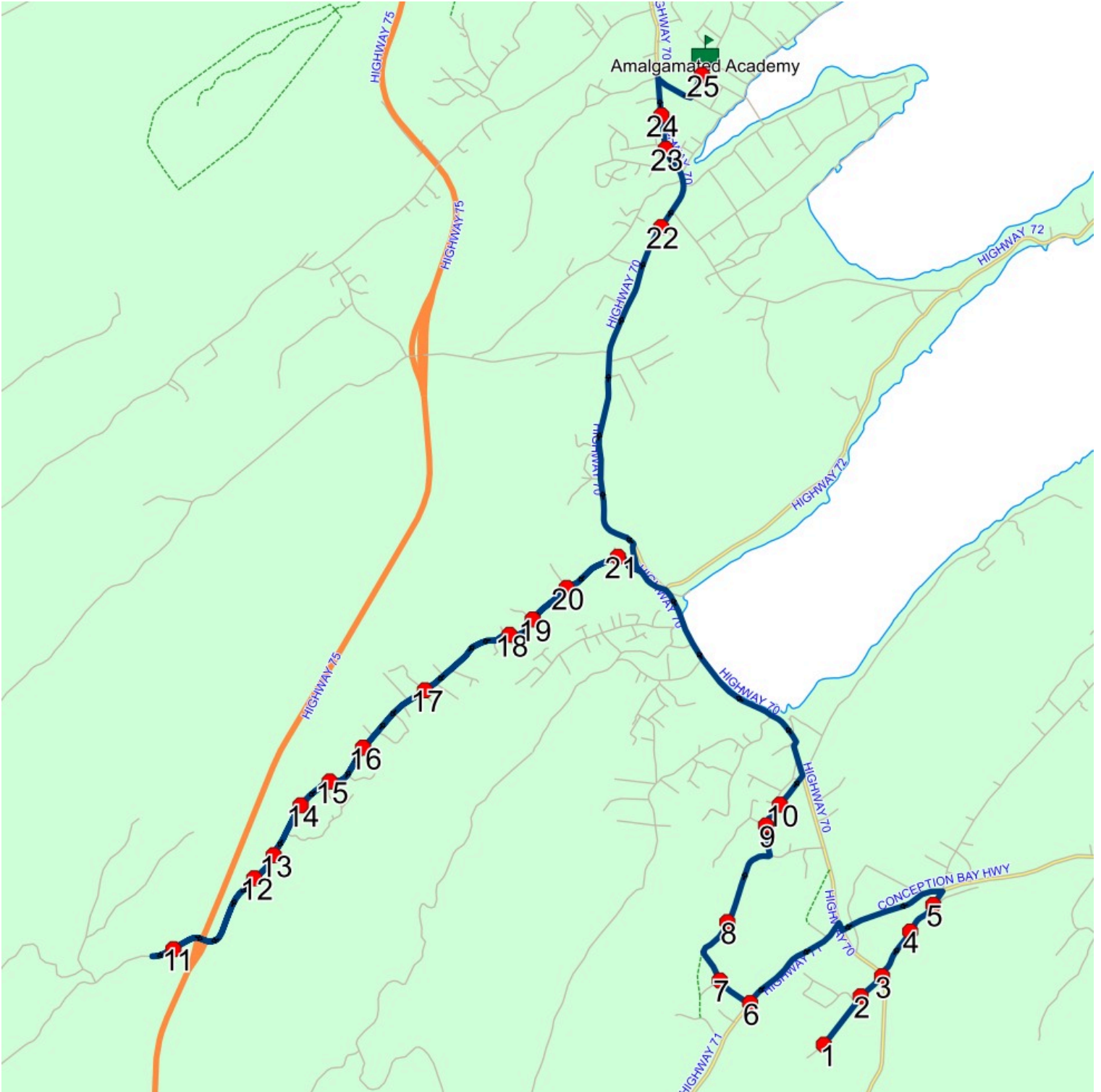
Run: 16-047-1 AM

Description:

Schools: Amalgamated Academy

| # | Arrival | Departure | Description |
|----|---------|-----------|---|
| 1 | | 7:16 AM | GREY HOUSE GOULDS RIDGE RD |
| 2 | 7:17 AM | 7:18 AM | 12 GOULDS RIDGE RD; ROACHES LINE; A0A |
| 3 | 7:18 AM | 7:19 AM | HIGHWAY 70 & GOULDS RIDGE RD; ROACHES LINE |
| 4 | 7:20 AM | 7:21 AM | 44 GOULDS RD; CUPIDS; A0A |
| 5 | 7:21 AM | 7:22 AM | GOULDS RD & SPENCER RD |
| 6 | 7:25 AM | 7:26 AM | HIGHWAY 71 & SPRINGFIELD RD |
| 7 | | 7:27 AM | SPRINGFIELD RD & DRUNG RD; SOUTH RIVER |
| 8 | 7:28 AM | 7:29 AM | 166 SPRINGFIELD RD; SOUTH RIVER; A0A |
| 9 | 7:31 AM | 7:32 AM | SPRINGFIELD RD & MANNINGS HILL; SOUTH RIVER |
| 10 | | 7:33 AM | SPRINGFIELD RD & BOONES RD |
| 11 | | 7:50 AM | 12 SNOWS POND RD |
| 12 | 7:52 AM | 7:53 AM | 326 NORTH RIVER RD; NORTH RIVER; A0A |
| 13 | | 7:53 AM | 275 NORTH RIVER RD; NORTH RIVER; A0A |
| 14 | 7:54 AM | 7:55 AM | NORTH RIVER RD & MORGANS RD |
| 15 | 7:55 AM | 7:56 AM | NORTH RIVER RD; NORTH RIVER & NEWELLS RD; NORTH RIVER |
| 16 | | 7:57 AM | 216 NORTH RIVER RD |
| 17 | 7:58 AM | 7:59 AM | NORTH RIVER RD & ASHFORDS LANE |
| 18 | | 8:01 AM | NORTH RIVER RD & MORRISSEYS LANE |
| 19 | | 8:02 AM | NORTH RIVER RD & CUMMINGS LANE |
| 20 | | 8:03 AM | NORTH RIVER RD & MADENGAIL LANE |
| 21 | 8:04 AM | 8:05 AM | NORTH RIVER RD & BOGGY LANE; NORTH RIVER |
| 22 | 8:09 AM | 8:10 AM | HIGHWAY 70 & MORGANS RD |
| 23 | 8:10 AM | 8:11 AM | HIGHWAY 70; BAY ROBERTS & BAY ROBERTS DR; BAY ROBERTS |
| 24 | 8:11 AM | 8:12 AM | BUTLER DR & HIGHWAY 70 |
| 25 | | 8:14 AM | 11 ERIC DAWE DR; BAY ROBERTS; A0A |
| 26 | 8:15 AM | 8:17 AM | Amalgamated Academy |

Route: 16-047-1 Run: 16-047-1 AM



Route: 16-047-1 Run: 16-047-1 PM

Route: 16-047-1

Operator: Roberts Bus Lines

Vehicle: 16-047-1

Description:

Schools: Amalgamated Academy (248)

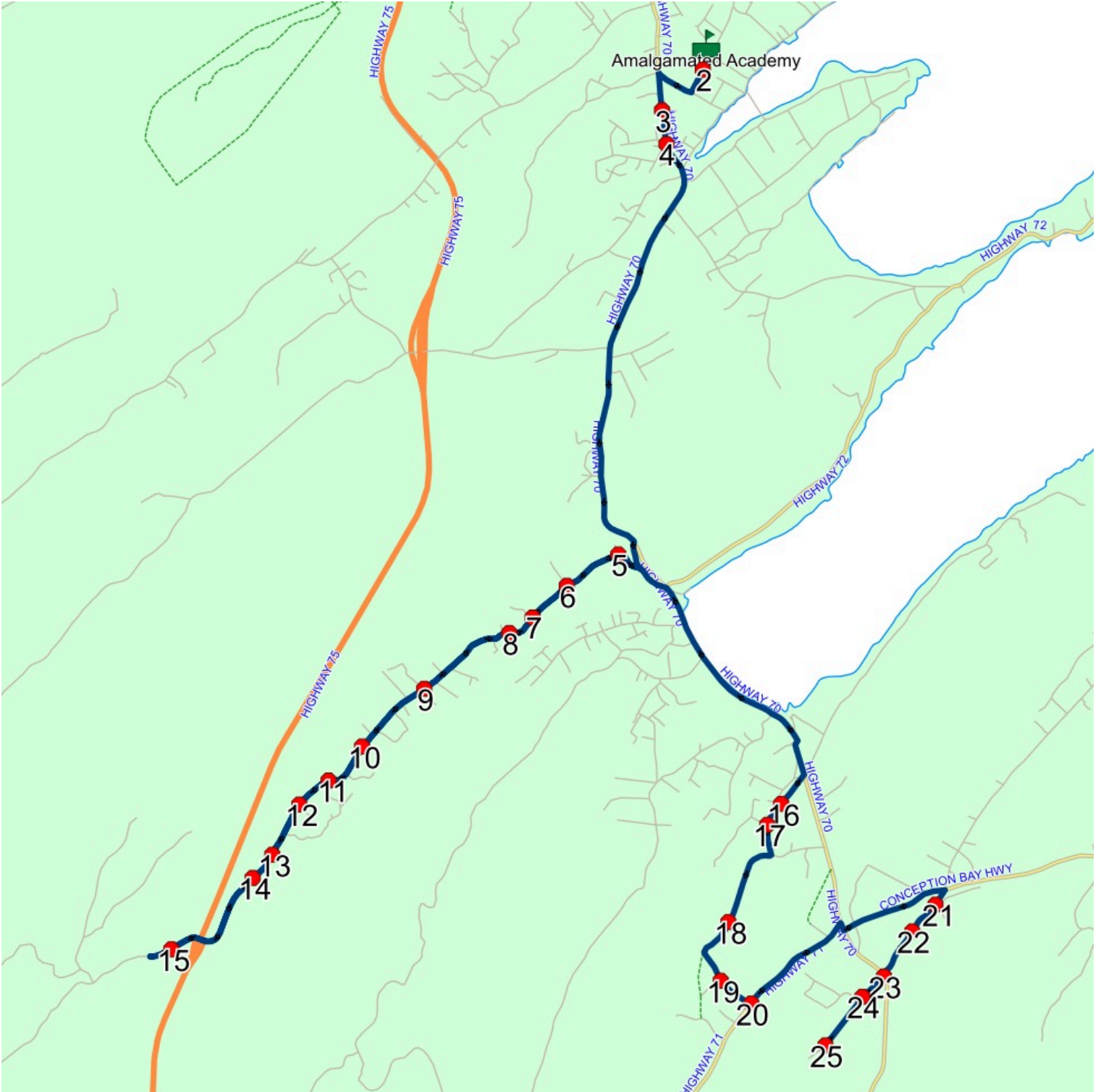
Run: 16-047-1 PM

Description:

Schools: Amalgamated Academy

| # | Arrival | Departure | Description |
|----|---------|-----------|---|
| 1 | 2:10 PM | 2:20 PM | Amalgamated Academy |
| 2 | 2:21 PM | | 11 ERIC DAWE DR; BAY ROBERTS; A0A |
| 3 | 2:23 PM | 2:24 PM | BUTLER DR & HIGHWAY 70 |
| 4 | 2:24 PM | | HIGHWAY 70; BAY ROBERTS & BAY ROBERTS DR; BAY ROBERTS |
| 5 | 2:29 PM | 2:30 PM | NORTH RIVER RD & BOGGY LANE; NORTH RIVER |
| 6 | 2:31 PM | 2:32 PM | NORTH RIVER RD & MADENGAIL LANE |
| 7 | 2:32 PM | | NORTH RIVER RD & CUMMINGS LANE |
| 8 | 2:33 PM | 2:34 PM | NORTH RIVER RD & MORRISSEYS LANE |
| 9 | 2:35 PM | 2:36 PM | NORTH RIVER RD & ASHFORDS LANE |
| 10 | 2:37 PM | 2:38 PM | 216 NORTH RIVER RD |
| 11 | 2:39 PM | | NORTH RIVER RD; NORTH RIVER & NEWELLS RD; NORTH RIVER |
| 12 | 2:40 PM | 2:41 PM | NORTH RIVER RD & MORGANS RD |
| 13 | 2:41 PM | | 275 NORTH RIVER RD; NORTH RIVER; A0A |
| 14 | 2:42 PM | | 326 NORTH RIVER RD; NORTH RIVER; A0A |
| 15 | 2:44 PM | 2:45 PM | 12 SNOWS POND RD |
| 16 | 3:02 PM | | SPRINGFIELD RD & BOONES RD |
| 17 | 3:03 PM | | SPRINGFIELD RD & MANNINGS HILL; SOUTH RIVER |
| 18 | 3:06 PM | 3:07 PM | 166 SPRINGFIELD RD; SOUTH RIVER; A0A |
| 19 | 3:08 PM | 3:09 PM | SPRINGFIELD RD & DRUNG RD; SOUTH RIVER |
| 20 | 3:09 PM | 3:10 PM | HIGHWAY 71 & SPRINGFIELD RD |
| 21 | 3:14 PM | | GOULDS RD & SPENCER RD |
| 22 | 3:15 PM | 3:16 PM | 44 GOULDS RD; CUPIDS; A0A |
| 23 | 3:17 PM | | HIGHWAY 70 & GOULDS RIDGE RD; ROACHES LINE |
| 24 | 3:18 PM | 3:19 PM | 12 GOULDS RIDGE RD; ROACHES LINE; A0A |
| 25 | 3:20 PM | | GREY HOUSE GOULDS RIDGE RD |

Route: 16-047-1 Run: 16-047-1 PM



Route: 16-047-2 Run: 16-047-2 AM

Route: 16-047-2

Operator: Roberts Bus Lines

Vehicle: 16-047-2

Description:

Schools: Amalgamated Academy (248)

Run: 16-047-2 AM

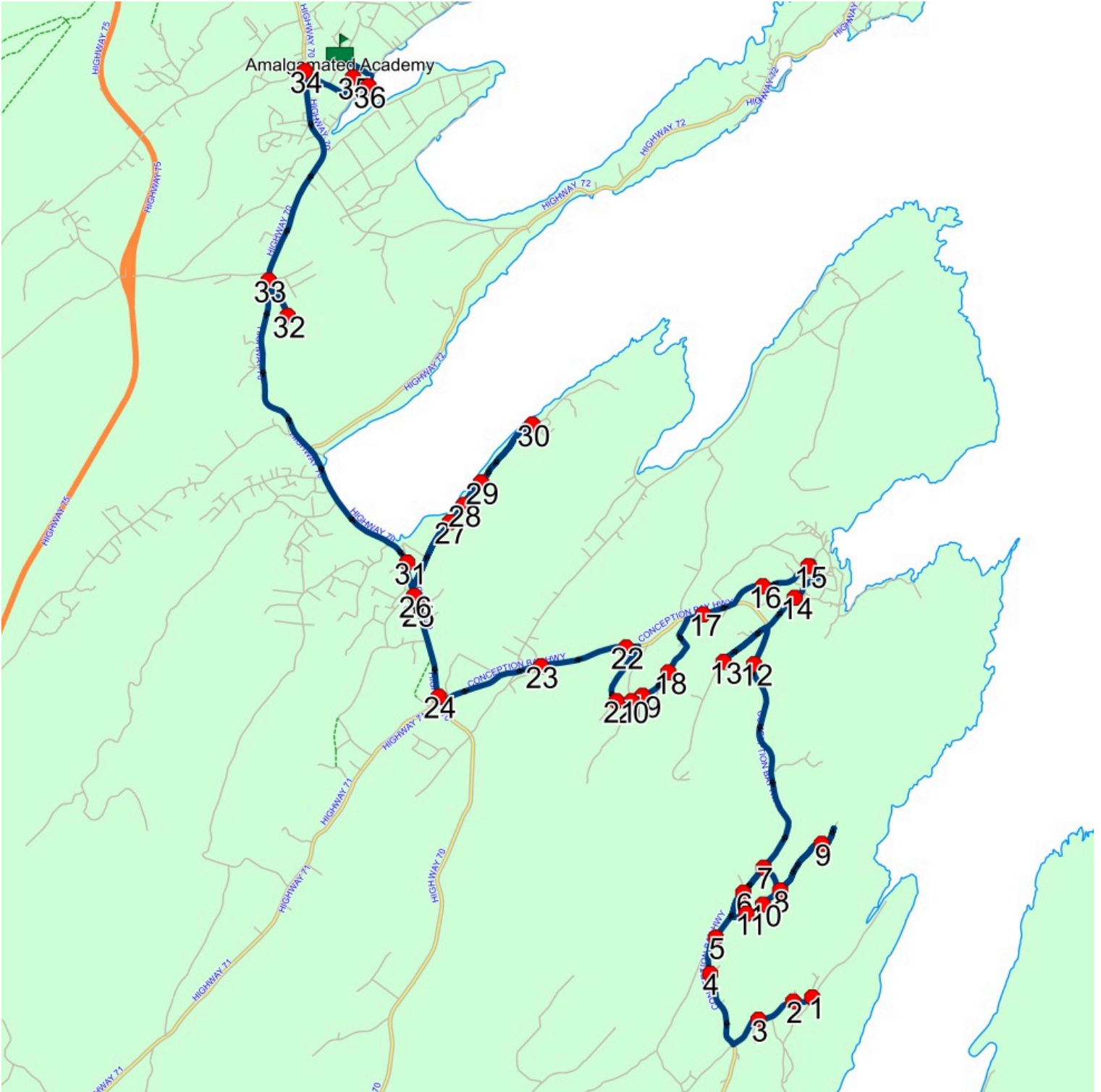
Description:

Schools: Amalgamated Academy

:

| # | Arrival | Departure | Description | Effective |
|----|---------|-----------|--|-----------------------|
| 1 | | 7:02 AM | BROWN HOUSE - MARYSVALE RD; MARYSVALE | Effective: 2025-10-01 |
| 2 | 7:02 AM | 7:03 AM | MARYSVALE RD & POWERS RD; MARYSVALE | Effective: 2025-10-01 |
| 3 | 7:03 AM | 7:04 AM | MARYSVALE RD & MARSH PATH LANE | Effective: 2025-10-01 |
| 4 | | 7:05 AM | CONCEPTION BAY HWY & POWERS LANE | Effective: 2025-10-01 |
| 5 | | 7:06 AM | 58 CONCEPTION BAY HWY; GEORGETOWN; A0A | Effective: 2025-10-01 |
| 6 | 7:06 AM | 7:07 AM | CONCEPTION BAY HWY; GEORGETOWN & SIMMS RD; GEORGETOWN | Effective: 2025-10-01 |
| 7 | | 7:07 AM | CONCEPTION BAY HWY; GEORGETOWN & CHURCH RD; GEORGETOWN | Effective: 2025-10-01 |
| 8 | | 7:08 AM | CHURCH RD & BULL COVE RD; GEORGETOWN | Effective: 2025-10-01 |
| 9 | | 7:10 AM | 117 BULL COVE RD; GEORGETOWN; A0A | Effective: 2025-10-01 |
| 10 | | 7:12 AM | 44 BULL COVE RD; GEORGETOWN; A0A | Effective: 2025-10-01 |
| 11 | | 7:13 AM | 23 BULL COVE RD; GEORGETOWN; A0A | Effective: 2025-10-01 |
| 12 | | 7:16 AM | CONCEPTION BAY HWY & ROBERTS LANE; BRIGUS | Effective: 2025-10-01 |
| 13 | | 7:18 AM | 117 CEMETERY RD; BRIGUS | Effective: 2025-10-01 |
| 14 | 7:20 AM | 7:21 AM | 44 IRISHTOWN RD; BRIGUS; A0A | Effective: 2025-10-01 |
| 15 | | 7:23 AM | NORTH ST CAFE | Effective: 2025-10-01 |
| 16 | 7:24 AM | 7:25 AM | STATION RD; BRIGUS & BLUEBERRY PL; BRIGUS | Effective: 2025-10-08 |
| 17 | 7:26 AM | 7:27 AM | CONCEPTION BAY HWY & QUIGLEYS LANE; BRIGUS | Effective: 2025-10-01 |
| 18 | | 7:28 AM | 80 FARM RD; BRIGUS; A0A | Effective: 2025-10-01 |
| 19 | | 7:29 AM | 138 FARM RD; BRIGUS; A0A | Effective: 2025-10-01 |
| 20 | | 7:29 AM | FARM RD & GULLIES RD; BRIGUS | Effective: 2025-10-01 |
| 21 | | 7:30 AM | RIDGE RD & PATH END | Effective: 2025-10-01 |
| 22 | | 7:32 AM | CONCEPTION BAY HWY; BRIGUS & THE OLD RD; BRIGUS | Effective: 2025-10-01 |
| 23 | 7:33 AM | 7:34 AM | 505 CONCEPTION BAY HWY | Effective: 2025-10-01 |
| 24 | | 7:35 AM | BAY DE GRAVE FIRE HALL - HIGHWAY 70 & HIGHWAY 71 | Effective: 2025-10-01 |
| 25 | 7:36 AM | 7:37 AM | WHITE HOUSE HIGHWAY 70 | Effective: 2025-10-01 |
| 26 | | 7:37 AM | 130 HIGHWAY 70 | Effective: 2025-10-01 |
| 27 | 7:38 AM | 7:39 AM | 71 SALMON COVE RD; SOUTH RIVER; A0A | Effective: 2025-10-01 |
| 28 | | 7:39 AM | 90 SALMON COVE RD; SOUTH RIVER; A0A | Effective: 2025-10-01 |
| 29 | | 7:40 AM | 114 SALMON COVE RD; SOUTH RIVER; A0A | Effective: 2025-10-01 |
| 30 | | 7:41 AM | TURNAROUND - 165 SALMON COVE RD | Effective: 2025-10-01 |
| 31 | | 7:45 AM | HIGHWAY 70 & BUTLERS RD | Effective: 2025-10-01 |
| 32 | 7:53 AM | 7:54 AM | 29 NEWFOUND LANE; BAY ROBERTS; A0A | Effective: 2025-10-01 |
| 33 | | 7:55 AM | HIGHWAY 70 & FARM RD; BAY ROBERTS | Effective: 2025-10-01 |
| 34 | | 7:58 AM | HIGHWAY 70; BAY ROBERTS & CATHILL RD; BAY ROBERTS | Effective: 2025-10-01 |
| 35 | 8:00 AM | 8:01 AM | MARINA PL; BAY ROBERTS & PORTERS LANE; BAY ROBERTS | Effective: 2025-10-01 |
| 36 | 8:01 AM | 8:02 AM | WATER ST; BAY ROBERTS & MARINA PL; BAY ROBERTS | Effective: 2025-10-01 |
| 37 | 8:05 AM | 8:07 AM | Amalgamated Academy | Effective: 2025-10-01 |

Route: 16-047-2 Run: 16-047-2 AM



Route: 16-047-2 Run: 16-047-2 PM

Route: 16-047-2

Operator: Roberts Bus Lines

Vehicle: 16-047-2

Description:

Schools: Amalgamated Academy (248)

Run: 16-047-2 PM

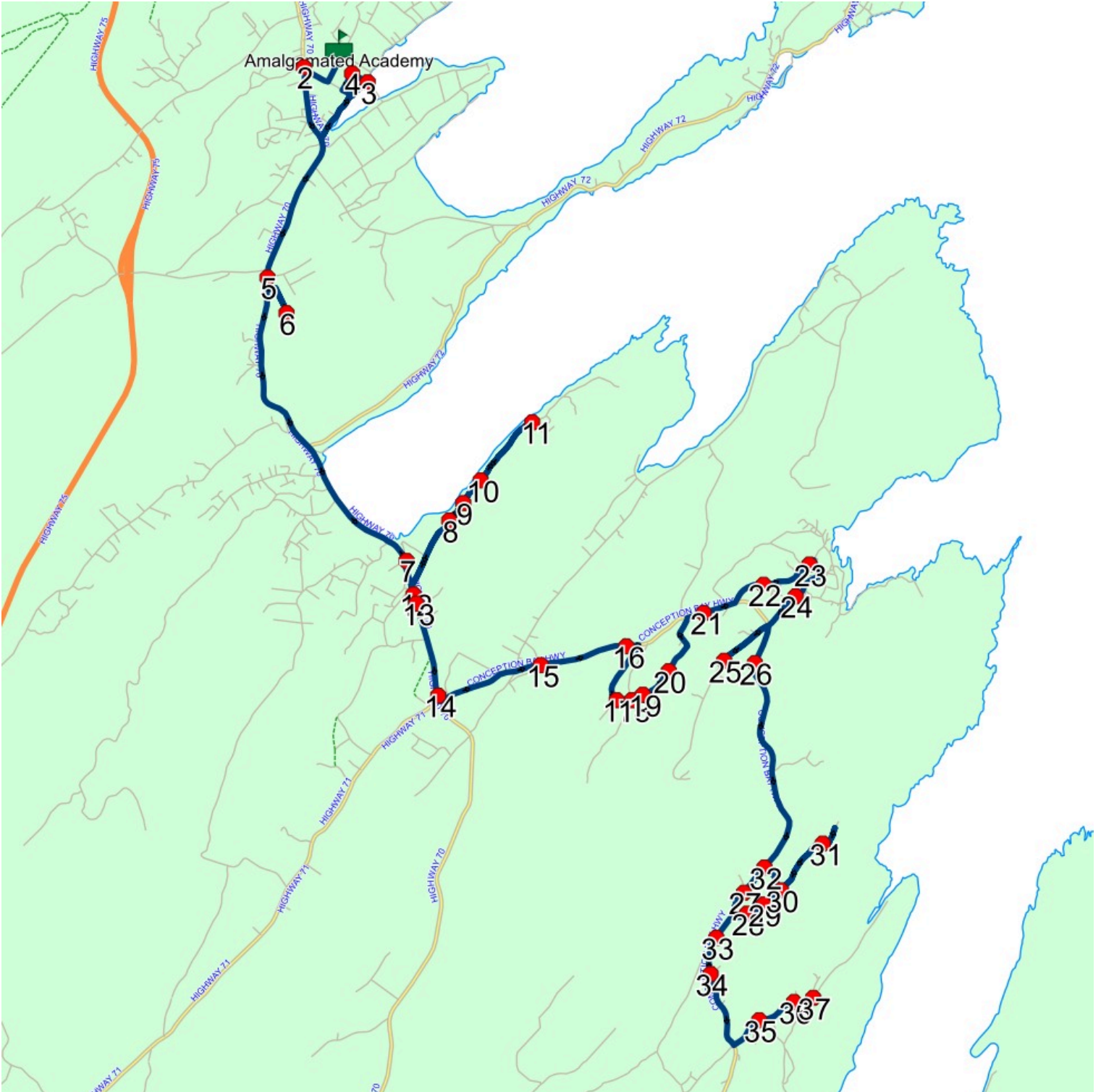
Description:

Schools: Amalgamated Academy

:

| # | Arrival | Departure | Description | Effective |
|----|---------|-----------|--|-----------------------|
| 1 | 2:10 PM | 2:25 PM | Amalgamated Academy | Effective: 2025-10-01 |
| 2 | 2:27 PM | | HIGHWAY 70; BAY ROBERTS & CATHILL RD; BAY ROBERTS | Effective: 2025-10-01 |
| 3 | 2:30 PM | 2:31 PM | WATER ST; BAY ROBERTS & MARINA PL; BAY ROBERTS | Effective: 2025-10-01 |
| 4 | 2:32 PM | 2:33 PM | MARINA PL; BAY ROBERTS & PORTERS LANE; BAY ROBERTS | Effective: 2025-10-01 |
| 5 | 2:38 PM | | HIGHWAY 70 & FARM RD; BAY ROBERTS | Effective: 2025-10-01 |
| 6 | 2:39 PM | 2:40 PM | 29 NEWFOUND LANE; BAY ROBERTS; A0A | Effective: 2025-10-01 |
| 7 | 2:48 PM | | HIGHWAY 70 & BUTLERS RD | Effective: 2025-10-01 |
| 8 | 2:50 PM | 2:51 PM | 71 SALMON COVE RD; SOUTH RIVER; A0A | Effective: 2025-10-01 |
| 9 | 2:51 PM | 2:52 PM | 90 SALMON COVE RD; SOUTH RIVER; A0A | Effective: 2025-10-01 |
| 10 | 2:52 PM | | 114 SALMON COVE RD; SOUTH RIVER; A0A | Effective: 2025-10-01 |
| 11 | 2:54 PM | | TURNAROUND - 165 SALMON COVE RD | Effective: 2025-10-01 |
| 12 | 2:57 PM | 2:58 PM | 130 HIGHWAY 70 | Effective: 2025-10-01 |
| 13 | 2:58 PM | | WHITE HOUSE HIGHWAY 70 | Effective: 2025-10-01 |
| 14 | 2:59 PM | | BAY DE GRAVE FIRE HALL - HIGHWAY 70 & HIGHWAY 71 | Effective: 2025-10-01 |
| 15 | 3:01 PM | 3:02 PM | 505 CONCEPTION BAY HWY | Effective: 2025-10-01 |
| 16 | 3:03 PM | | CONCEPTION BAY HWY; BRIGUS & THE OLD RD; BRIGUS | Effective: 2025-10-01 |
| 17 | 3:04 PM | 3:05 PM | RIDGE RD & PATH END | Effective: 2025-10-01 |
| 18 | 3:06 PM | 3:07 PM | FARM RD & GULLIES RD; BRIGUS | Effective: 2025-10-01 |
| 19 | 3:07 PM | | 138 FARM RD; BRIGUS; A0A | Effective: 2025-10-01 |
| 20 | 3:07 PM | | 80 FARM RD; BRIGUS; A0A | Effective: 2025-10-01 |
| 21 | 3:09 PM | | CONCEPTION BAY HWY & QUIGLEYS LANE; BRIGUS | Effective: 2025-10-01 |
| 22 | 3:11 PM | 3:12 PM | STATION RD; BRIGUS & BLUEBERRY PL; BRIGUS | Effective: 2025-10-08 |
| 23 | 3:13 PM | | NORTH ST CAFE | Effective: 2025-10-01 |
| 24 | 3:14 PM | 3:15 PM | 44 IRISHTOWN RD; BRIGUS; A0A | Effective: 2025-10-01 |
| 25 | 3:17 PM | | 117 CEMETERY RD; BRIGUS | Effective: 2025-10-01 |
| 26 | 3:19 PM | | CONCEPTION BAY HWY & ROBERTS LANE; BRIGUS | Effective: 2025-10-01 |
| 27 | 3:22 PM | 3:23 PM | CONCEPTION BAY HWY; GEORGETOWN & SIMMS RD; GEORGETOWN | Effective: 2025-10-01 |
| 28 | 3:24 PM | | 23 BULL COVE RD; GEORGETOWN; A0A | Effective: 2025-10-01 |
| 29 | 3:24 PM | | 44 BULL COVE RD; GEORGETOWN; A0A | Effective: 2025-10-01 |
| 30 | 3:24 PM | 3:25 PM | CHURCH RD & BULL COVE RD; GEORGETOWN | Effective: 2025-10-01 |
| 31 | 3:26 PM | | 117 BULL COVE RD; GEORGETOWN; A0A | Effective: 2025-10-01 |
| 32 | 3:29 PM | | CONCEPTION BAY HWY; GEORGETOWN & CHURCH RD; GEORGETOWN | Effective: 2025-10-01 |
| 33 | 3:30 PM | | 58 CONCEPTION BAY HWY; GEORGETOWN; A0A | Effective: 2025-10-01 |
| 34 | 3:31 PM | | CONCEPTION BAY HWY & POWERS LANE | Effective: 2025-10-01 |
| 35 | 3:33 PM | | MARYSVALE RD & MARSH PATH LANE | Effective: 2025-10-01 |
| 36 | 3:34 PM | | MARYSVALE RD & POWERS RD; MARYSVALE | Effective: 2025-10-01 |
| 37 | 3:34 PM | | BROWN HOUSE - MARYSVALE RD; MARYSVALE | Effective: 2025-10-01 |

Route: 16-047-2 Run: 16-047-2 PM



Route: 16-047-3 Run: 16-047-3 AM

Route: 16-047-3

Operator: Roberts Bus Lines

Vehicle: 16-047-3

Description:

Schools: Amalgamated Academy (248)

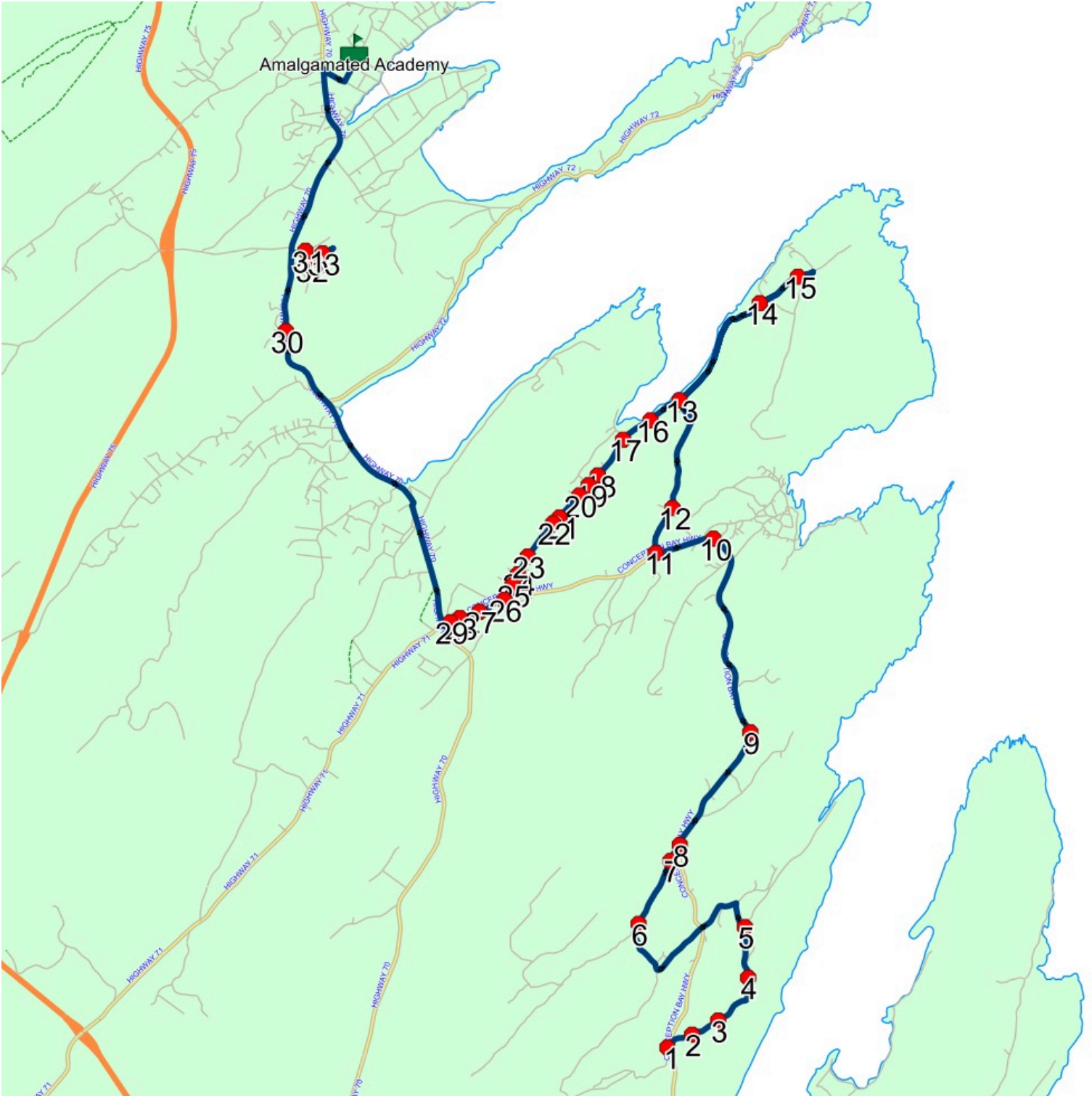
Run: 16-047-3 AM

Description:

Schools: Amalgamated Academy

| # | Arrival | Departure | Description |
|----|---------|-----------|--|
| 1 | 7:02 AM | 7:03 AM | 18 ENGLISH COVE RD |
| 2 | | 7:03 AM | 39 ENGLISH COVE RD; MARYSVALE; A0A |
| 3 | | 7:03 AM | YELLOW HOUSE ENGLISH COVE RD |
| 4 | 7:04 AM | 7:05 AM | 154 ENGLISH COVE RD; MARYSVALE; A0A |
| 5 | | 7:06 AM | ENGLISH COVE RD & LUSHES RD |
| 6 | | 7:11 AM | 62 LONG POND RD |
| 7 | 7:12 AM | 7:13 AM | 92 LONG POND RD; MARYSVALE; A0A |
| 8 | 7:13 AM | 7:14 AM | 45 CONCEPTION BAY HWY; GEORGETOWN; A0A |
| 9 | | 7:16 AM | 156 CONCEPTION BAY HWY |
| 10 | | 7:18 AM | 268 CONCEPTION BAY HWY - A HOME AWAY FROM HOME CHILDCARE |
| 11 | | 7:19 AM | CONCEPTION BAY HWY & KEATINGS RD |
| 12 | | 7:20 AM | 66 KEATINGS RD; BRIGUS; A0A |
| 13 | 7:22 AM | 7:23 AM | SEA FOREST DR; CUPIDS & KEATINGS RD; CUPIDS |
| 14 | | 7:25 AM | BURNT HEAD LOOP; CUPIDS & SEA FOREST DR; CUPIDS |
| 15 | | 7:27 AM | 184 BURNT HEAD LOOP; CUPIDS; A0A |
| 16 | | 7:35 AM | 360 SEA FOREST DR |
| 17 | 7:36 AM | 7:37 AM | TOWN HALL |
| 18 | | 7:38 AM | SEA FOREST DR & BENNETT PL |
| 19 | 7:38 AM | 7:39 AM | SEA FOREST DR & 1 COLONY DR |
| 20 | | 7:39 AM | 204 SEA FOREST DR |
| 21 | | 7:40 AM | 154 SEA FOREST DR; CUPIDS; A0A |
| 22 | | 7:40 AM | DANAS DOGGIE DOOS |
| 23 | | 7:41 AM | 69 SEA FOREST DR; CUPIDS; A0A |
| 24 | | 7:42 AM | SEA FOREST DR & BRISTOL AVE |
| 25 | | 7:43 AM | SEA FOREST DR & SPRACKLINS AVE |
| 26 | | 7:43 AM | MAILBOXES - 584 CONCEPTION BAY HWY; CUPIDS; A0A |
| 27 | | 7:44 AM | 657 CONCEPTION BAY HWY; CUPIDS; A0A |
| 28 | | 7:44 AM | AVALON HOME HARDWARE |
| 29 | | 7:45 AM | CONCEPTION BAY HWY & CAPLIN COVE RD |
| 30 | | 7:50 AM | HIGHWAY 70 & DOCTOR WHALENS RD |
| 31 | 7:51 AM | 7:52 AM | FARM RD & FARM ROAD EXTEN |
| 32 | | 7:53 AM | FARM ROAD EXTEN & ROCKY POND RD |
| 33 | 7:57 AM | 7:58 AM | 25 ROCKY POND RD; BAY ROBERTS; A0A |
| 34 | 8:05 AM | 8:07 AM | Amalgamated Academy |

Route: 16-047-3 Run: 16-047-3 AM



Route: 16-047-3 Run: 16-047-3 PM

Route: 16-047-3

Operator: Roberts Bus Lines

Vehicle: 16-047-3

Description:

Schools: Amalgamated Academy (248)

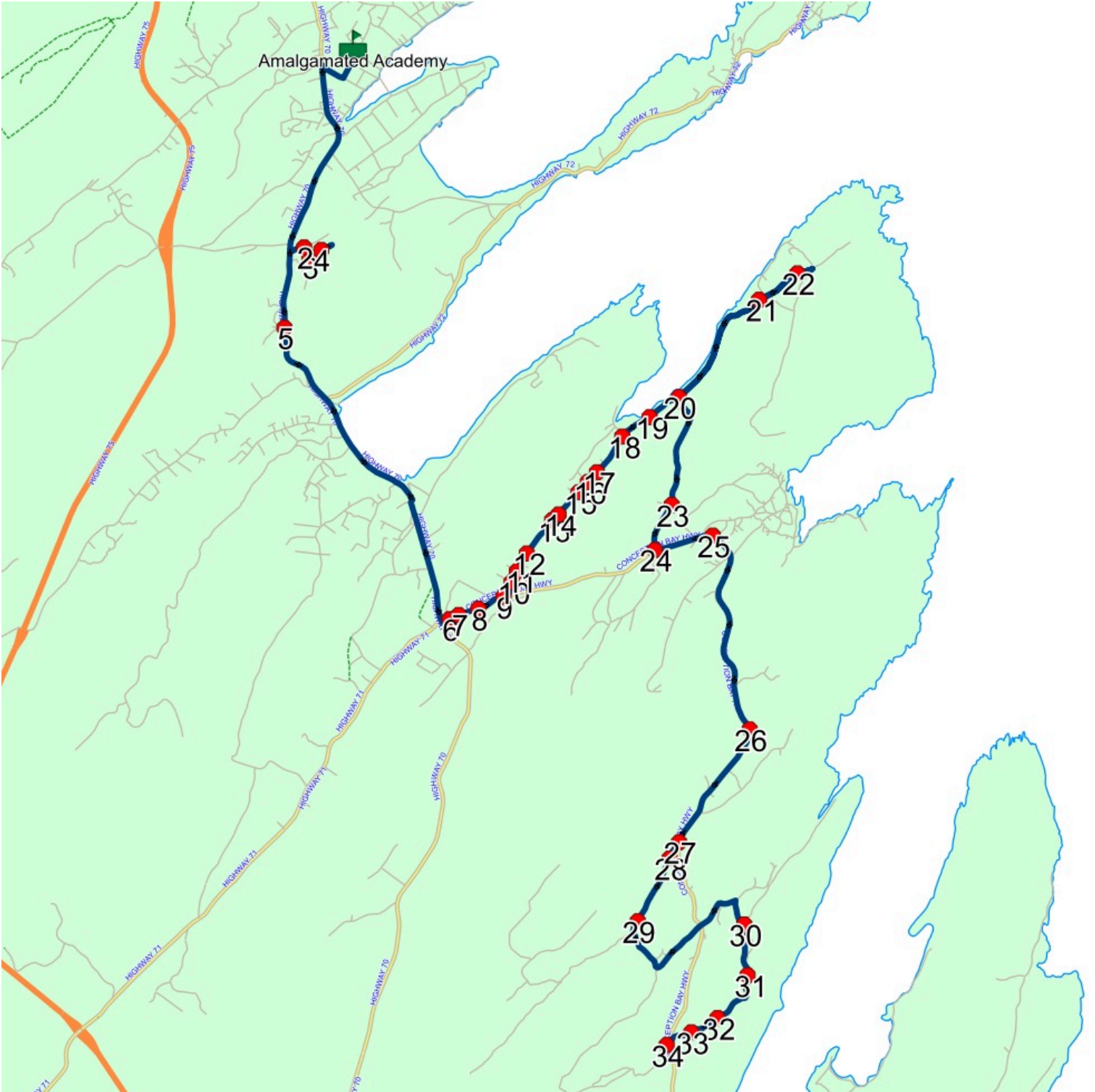
Run: 16-047-3 PM

Description:

Schools: Amalgamated Academy

| # | Arrival | Departure | Description |
|----|---------|-----------|--|
| 1 | 2:10 PM | 2:25 PM | Amalgamated Academy |
| 2 | 2:31 PM | | FARM RD & FARM ROAD EXTEN |
| 3 | 2:32 PM | 2:33 PM | FARM ROAD EXTEN & ROCKY POND RD |
| 4 | 2:33 PM | 2:34 PM | 25 ROCKY POND RD; BAY ROBERTS; A0A |
| 5 | 2:40 PM | | HIGHWAY 70 & DOCTOR WHALENS RD |
| 6 | 2:46 PM | | CONCEPTION BAY HWY & CAPLIN COVE RD |
| 7 | 2:46 PM | | AVALON HOME HARDWARE |
| 8 | 2:46 PM | 2:47 PM | 657 CONCEPTION BAY HWY; CUPIDS; A0A |
| 9 | 2:47 PM | | MAILBOXES - 584 CONCEPTION BAY HWY; CUPIDS; A0A |
| 10 | 2:48 PM | | SEA FOREST DR & SPRACKLINS AVE |
| 11 | 2:48 PM | 2:49 PM | SEA FOREST DR & BRISTOL AVE |
| 12 | 2:49 PM | | 69 SEA FOREST DR; CUPIDS; A0A |
| 13 | 2:50 PM | 2:51 PM | DANAS DOGGIE DOOS |
| 14 | 2:51 PM | | 154 SEA FOREST DR; CUPIDS; A0A |
| 15 | 2:52 PM | | 204 SEA FOREST DR |
| 16 | 2:52 PM | 2:53 PM | SEA FOREST DR & 1 COLONY DR |
| 17 | 2:53 PM | | SEA FOREST DR & BENNETT PL |
| 18 | 2:54 PM | 2:55 PM | TOWN HALL |
| 19 | 2:56 PM | | 360 SEA FOREST DR |
| 20 | 2:57 PM | | SEA FOREST DR; CUPIDS & KEATINGS RD; CUPIDS |
| 21 | 3:00 PM | | BURNT HEAD LOOP; CUPIDS & SEA FOREST DR; CUPIDS |
| 22 | 3:01 PM | 3:02 PM | 184 BURNT HEAD LOOP; CUPIDS; A0A |
| 23 | 3:09 PM | 3:10 PM | 66 KEATINGS RD; BRIGUS; A0A |
| 24 | 3:10 PM | | CONCEPTION BAY HWY & KEATINGS RD |
| 25 | 3:12 PM | | 268 CONCEPTION BAY HWY - A HOME AWAY FROM HOME CHILDCARE |
| 26 | 3:14 PM | | 156 CONCEPTION BAY HWY |
| 27 | 3:16 PM | 3:17 PM | 45 CONCEPTION BAY HWY; GEORGETOWN; A0A |
| 28 | 3:17 PM | 3:18 PM | 92 LONG POND RD; MARYSVALE; A0A |
| 29 | 3:19 PM | | 62 LONG POND RD |
| 30 | 3:24 PM | 3:25 PM | ENGLISH COVE RD & LUSHES RD |
| 31 | 3:26 PM | | 154 ENGLISH COVE RD; MARYSVALE; A0A |
| 32 | 3:27 PM | | YELLOW HOUSE ENGLISH COVE RD |
| 33 | 3:27 PM | | 39 ENGLISH COVE RD; MARYSVALE; A0A |
| 34 | 3:28 PM | | 18 ENGLISH COVE RD |

Route: 16-047-3 Run: 16-047-3 PM



Route: 16-047-4 Run: 16-047-4 AM

Route: 16-047-4

Operator: Roberts Bus Lines

Vehicle: 16-047-4

Description:

Schools: Amalgamated Academy (248)

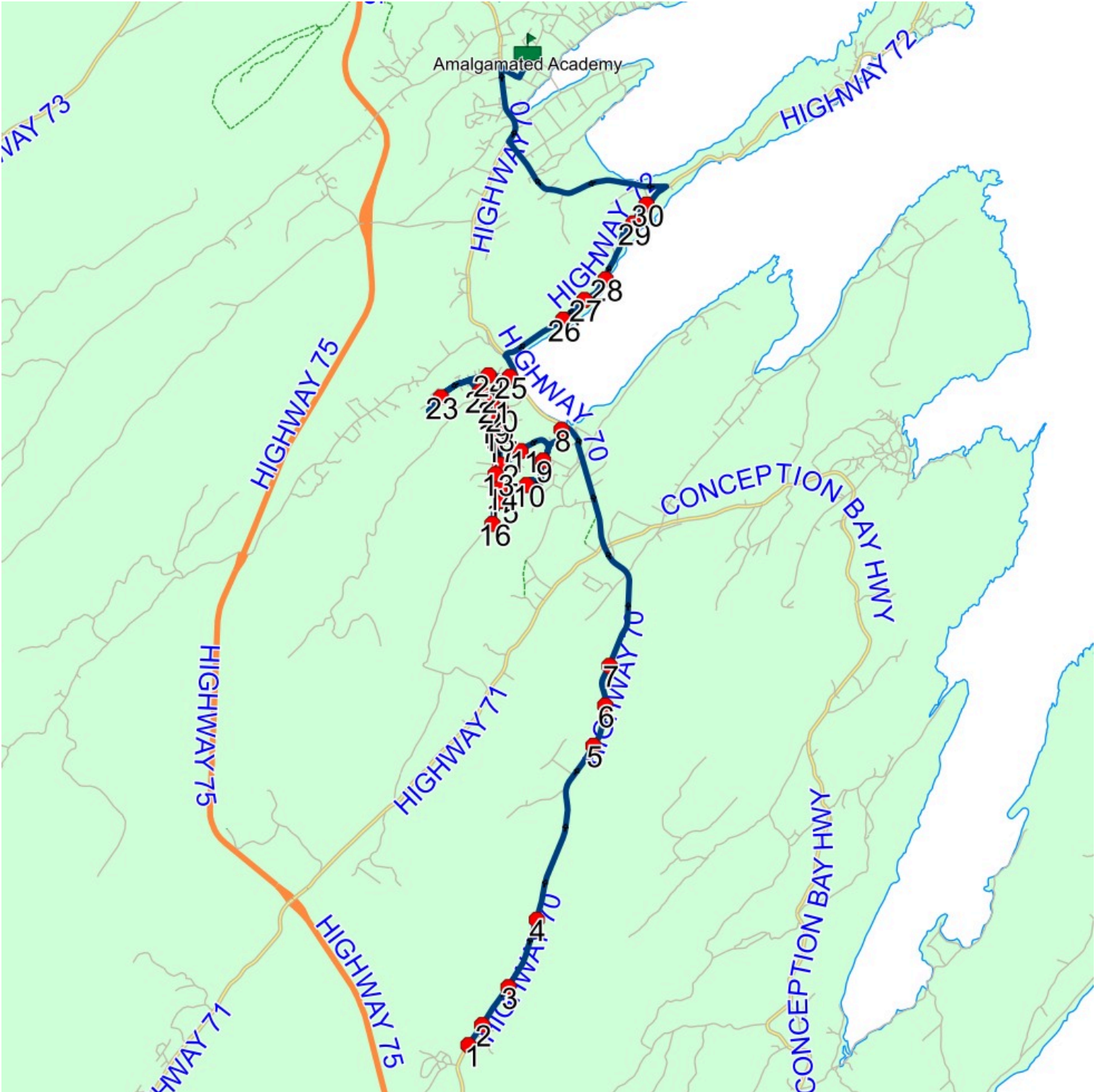
Run: 16-047-4 AM

Description:

Schools: Amalgamated Academy

| # | Arrival | Departure | Description |
|----|---------|-----------|---|
| 1 | | 7:04 AM | HIGHWAY 70 & SMALLWOOD DR; ROACHES LINE |
| 2 | | 7:05 AM | HIGHWAY 70 & LAKEVIEW DR; ROACHES LINE |
| 3 | | 7:06 AM | 700 HIGHWAY 70; ROACHES LINE; A0A |
| 4 | | 7:07 AM | 456 HIGHWAY 70; ROACHES LINE; A0A |
| 5 | | 7:10 AM | 359 HIGHWAY 70; ROACHES LINE; A0A |
| 6 | | 7:11 AM | CRANFORDS AUTOBODY |
| 7 | | 7:12 AM | 192 HIGHWAY 70; ROACHES LINE; A0A |
| 8 | | 7:17 AM | 10 RIVERSIDE AVE; CLARKES BEACH; A0A |
| 9 | 7:18 AM | 7:19 AM | RIVERSIDE AVE & CHISLETT AVE; CLARKE'S BEACH |
| 10 | 7:20 AM | 7:21 AM | END OF CONNOLLY AVE - TURNAROUND |
| 11 | | 7:25 AM | KAVANAGHS RD & CHISLETT AVE |
| 12 | 7:26 AM | 7:27 AM | KAVANAGHS RD & CLARKES BEACH RD; CLARKE'S BEACH |
| 13 | | 7:27 AM | CLARKES BEACH RD & DAWES AVE; CLARKE'S BEACH |
| 14 | 7:27 AM | 7:28 AM | CLARKES BEACH RD & SNOWS AVE |
| 15 | | 7:28 AM | 249 CLARKES BEACH RD; CLARKES BEACH; A0A |
| 16 | | 7:29 AM | CLARKES BEACH RD TURNAROUND |
| 17 | | 7:33 AM | CLARKES BEACH RD & GREENWOOD AVE; CLARKE'S BEACH |
| 18 | | 7:34 AM | 99 CLARKES BEACH RD; CLARKES BEACH; A0A |
| 19 | | 7:35 AM | 74 CLARKES BEACH RD |
| 20 | | 7:36 AM | CLARKES BEACH RD & BROOK AVE (BUS SHELTER) |
| 21 | | 7:38 AM | HILL AVE; CLARKE'S BEACH & DAWES CRES; CLARKE'S BEACH |
| 22 | 7:39 AM | 7:40 AM | SHAWS LANE & MEADOW LN |
| 23 | 7:42 AM | 7:43 AM | GLAM RD & SPRUCE RIDGE RD |
| 24 | | 7:48 AM | GLAM RD & ANTHONYS RD |
| 25 | | 7:49 AM | GLAM RD & WOOD PATH |
| 26 | 7:51 AM | 7:52 AM | 112 OTTERBURY RD; CLARKES BEACH; A0A |
| 27 | | 7:52 AM | 153 OTTERBURY RD; CLARKES BEACH; A0A |
| 28 | 7:52 AM | 7:53 AM | 220 OTTERBURY RD |
| 29 | | 7:54 AM | OTTERBURY RD |
| 30 | 7:54 AM | 7:55 AM | BATTEN'S EQUIPMENT - OTTERBURY ROAD |
| 31 | 8:05 AM | 8:07 AM | Amalgamated Academy |

Route: 16-047-4 Run: 16-047-4 AM



Route: 16-047-4 Run: 16-047-4 PM

Route: 16-047-4

Operator: Roberts Bus Lines

Vehicle: 16-047-4

Description:

Schools: Amalgamated Academy (248)

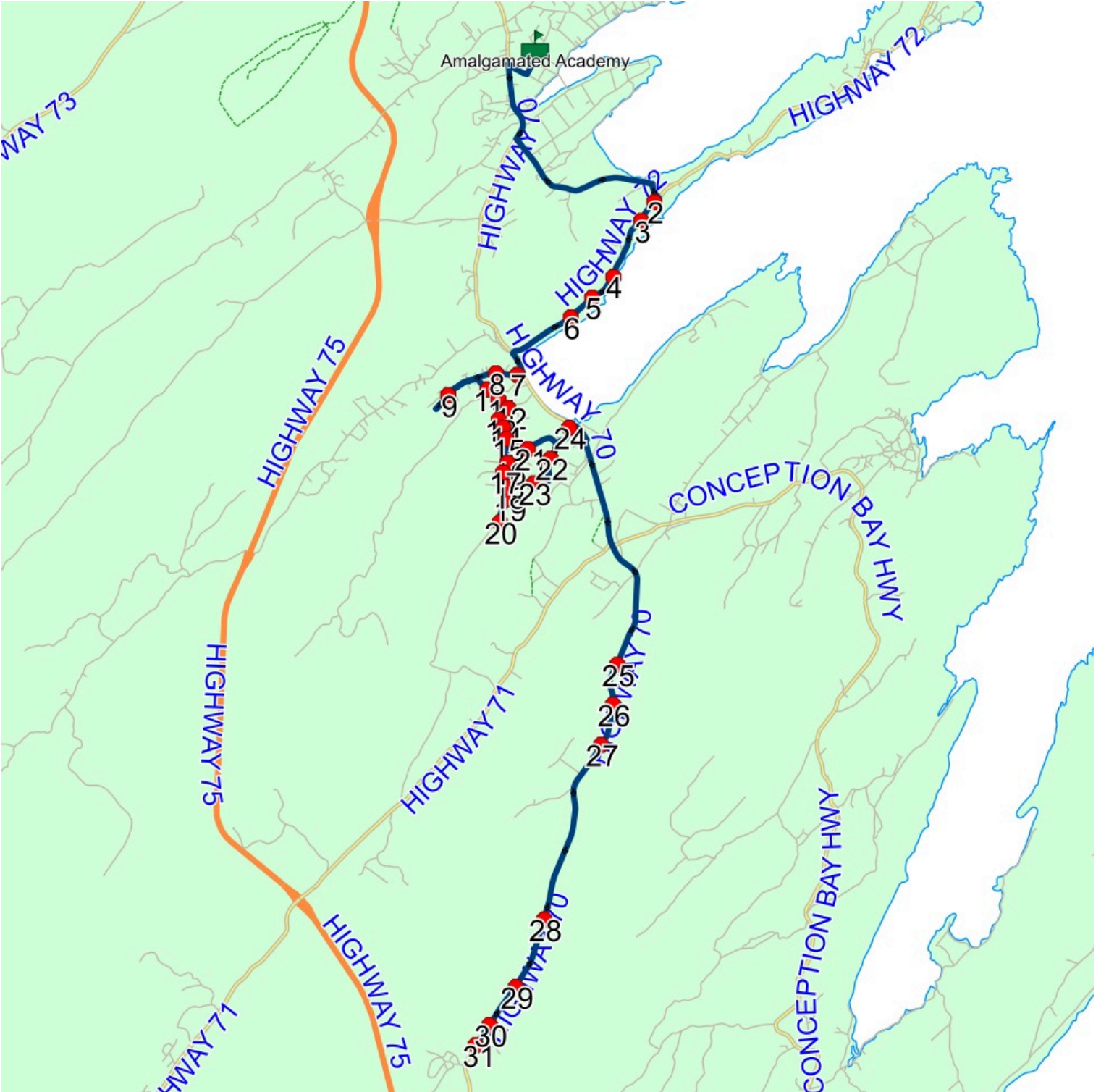
Run: 16-047-4 PM

Description:

Schools: Amalgamated Academy

| # | Arrival | Departure | Description |
|----|---------|-----------|---|
| 1 | 2:10 PM | 2:25 PM | Amalgamated Academy |
| 2 | 2:35 PM | | BATTEN'S EQUIPMENT - OTTERBURY ROAD |
| 3 | 2:36 PM | | OTTERBURY RD |
| 4 | 2:37 PM | | 220 OTTERBURY RD |
| 5 | 2:38 PM | | 153 OTTERBURY RD; CLARKES BEACH; A0A |
| 6 | 2:38 PM | 2:39 PM | 112 OTTERBURY RD; CLARKES BEACH; A0A |
| 7 | 2:41 PM | | GLAM RD & WOOD PATH |
| 8 | 2:41 PM | 2:42 PM | GLAM RD & ANTHONYS RD |
| 9 | 2:44 PM | | GLAM RD & SPRUCE RIDGE RD |
| 10 | 2:50 PM | | SHAWS LANE & MEADOW LN |
| 11 | 2:52 PM | | HILL AVE; CLARKE'S BEACH & DAWES CRES; CLARKE'S BEACH |
| 12 | 2:53 PM | 2:54 PM | CLARKES BEACH RD & BROOK AVE (BUS SHELTER) |
| 13 | 2:54 PM | 2:55 PM | 74 CLARKES BEACH RD |
| 14 | 2:56 PM | | 99 CLARKES BEACH RD; CLARKES BEACH; A0A |
| 15 | 2:57 PM | | CLARKES BEACH RD & GREENWOOD AVE; CLARKE'S BEACH |
| 16 | 2:58 PM | | KAVANAGHS RD & CLARKES BEACH RD; CLARKE'S BEACH |
| 17 | 2:59 PM | | CLARKES BEACH RD & DAWES AVE; CLARKE'S BEACH |
| 18 | 3:00 PM | | CLARKES BEACH RD & SNOWS AVE |
| 19 | 3:00 PM | | 249 CLARKES BEACH RD; CLARKES BEACH; A0A |
| 20 | 3:01 PM | | CLARKES BEACH RD TURNAROUND |
| 21 | 3:05 PM | | KAVANAGHS RD & CHISLETT AVE |
| 22 | 3:07 PM | 3:08 PM | RIVERSIDE AVE & CHISLETT AVE; CLARKE'S BEACH |
| 23 | 3:09 PM | 3:10 PM | END OF CONNOLLY AVE - TURNAROUND |
| 24 | 3:13 PM | | 10 RIVERSIDE AVE; CLARKES BEACH; A0A |
| 25 | 3:18 PM | | 192 HIGHWAY 70; ROACHES LINE; A0A |
| 26 | 3:19 PM | | CRANFORDS AUTOBODY |
| 27 | 3:20 PM | 3:21 PM | 359 HIGHWAY 70; ROACHES LINE; A0A |
| 28 | 3:23 PM | | 456 HIGHWAY 70; ROACHES LINE; A0A |
| 29 | 3:24 PM | 3:25 PM | 700 HIGHWAY 70; ROACHES LINE; A0A |
| 30 | 3:26 PM | | HIGHWAY 70 & LAKEVIEW DR; ROACHES LINE |
| 31 | 3:27 PM | | HIGHWAY 70 & SMALLWOOD DR; ROACHES LINE |

Route: 16-047-4 Run: 16-047-4 PM



Route: 16-047-5 Run: 16-047-5 AM

Route: 16-047-5

Operator: Roberts Bus Lines

Vehicle: 16-047-5

Description:

Schools: Amalgamated Academy (248)

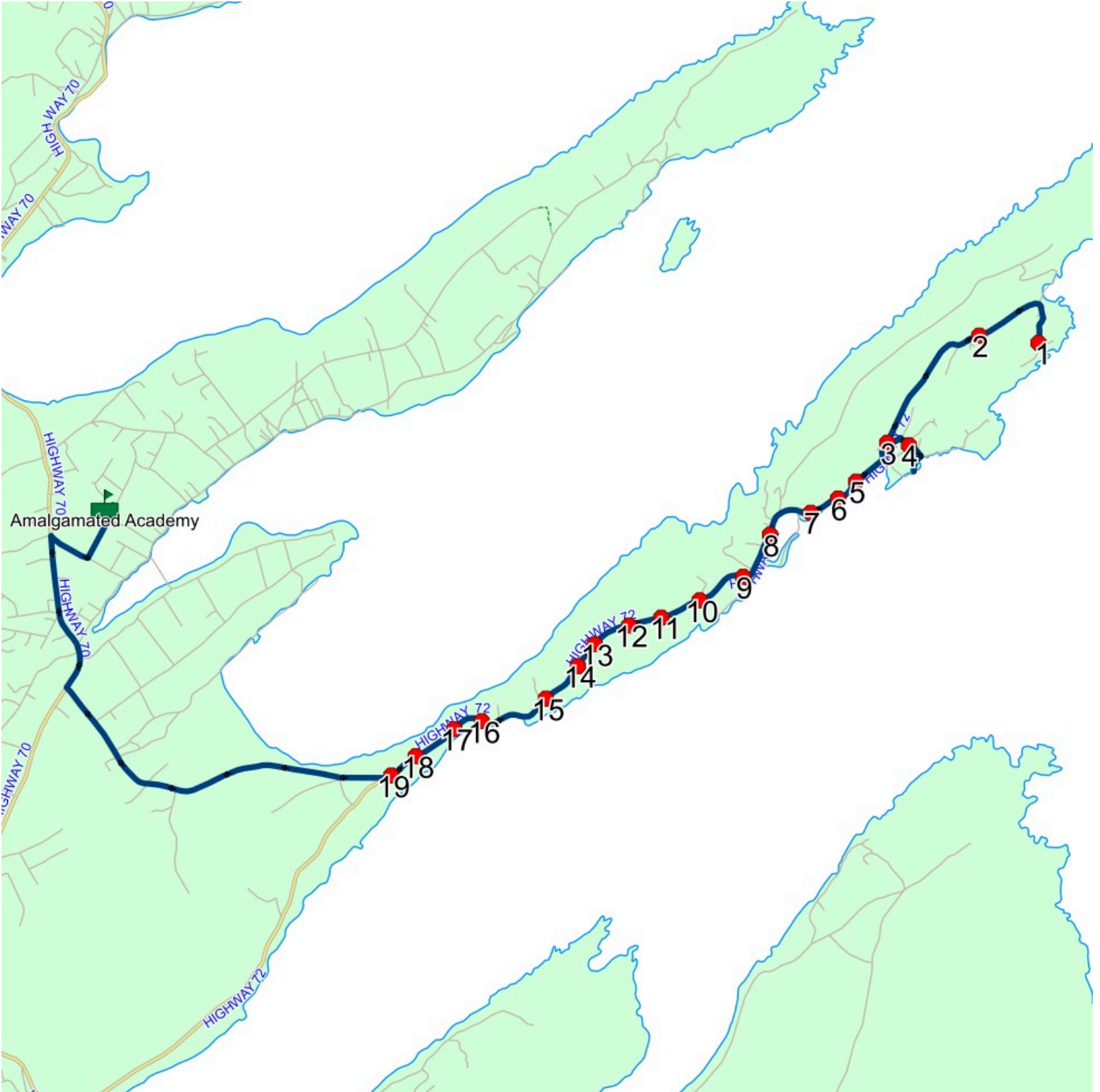
Run: 16-047-5 AM

Description:

Schools: Amalgamated Academy

| # | Arrival | Departure | Description |
|----|---------|-----------|---|
| 1 | 7:36 AM | 7:37 AM | HIBBS COVE RD & PETTENS RD |
| 2 | | 7:39 AM | BLUE HOUSE HIGHWAY 72 |
| 3 | 7:40 AM | 7:41 AM | HIGHWAY 72 & SHIP COVE RD; PORT DE GRAVE |
| 4 | | 7:42 AM | SHIP COVE RD & DAWES RD |
| 5 | 7:46 AM | 7:47 AM | POST OFFICE |
| 6 | | 7:47 AM | ST LUKES CHURCH |
| 7 | | 7:47 AM | BLUE HOUSE WITH CONCRETE WALL TOP OF HILL |
| 8 | 7:48 AM | 7:49 AM | 125 HIGHWAY 72 |
| 9 | | 7:50 AM | HIGHWAY 72 & SANDY COVE RD |
| 10 | | 7:51 AM | HIGHWAY 72 & HILLVIEW RD |
| 11 | | 7:51 AM | BRICK HOUSE HIGHWAY 72 |
| 12 | | 7:52 AM | 158 HIGHWAY 72; BARENEED; A0A |
| 13 | | 7:52 AM | BUILDING NEXT TO PENTECOSTAL CHURCH |
| 14 | | 7:52 AM | HOUSE ACROSS FROM ANGLICAN CEMETERY |
| 15 | | 7:53 AM | 26 BARENEED RD; BARENEED; A0A |
| 16 | 7:53 AM | 7:54 AM | ST MARKS CHURCH |
| 17 | | 7:54 AM | 98 BARENEED RD; BARENEED; A0A |
| 18 | | 7:55 AM | 134 BARENEED RD; BARENEED; A0A |
| 19 | | 7:55 AM | 158 BARENEED RD; BARENEED; A0A |
| 20 | 8:05 AM | 8:07 AM | Amalgamated Academy |

Route: 16-047-5 Run: 16-047-5 AM



Route: 16-047-5 Run: 16-047-5 PM

Route: 16-047-5

Operator: Roberts Bus Lines

Vehicle: 16-047-5

Description:

Schools: Amalgamated Academy (248)

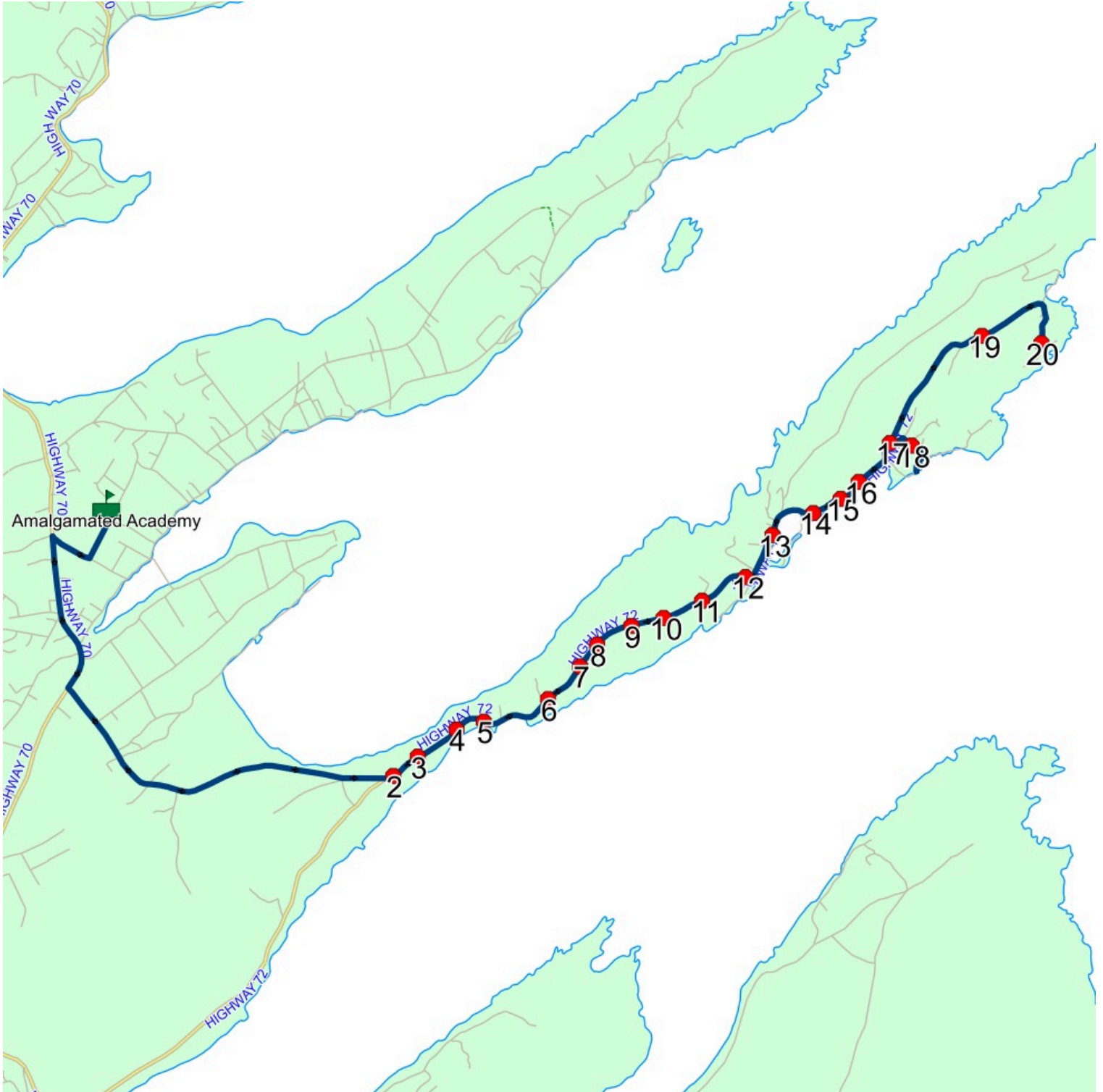
Run: 16-047-5 PM

Description:

Schools: Amalgamated Academy

| # | Arrival | Departure | Description |
|----|---------|-----------|---|
| 1 | 2:10 PM | 2:25 PM | Amalgamated Academy |
| 2 | 2:34 PM | 2:35 PM | 158 BARENEED RD; BARENEED; A0A |
| 3 | 2:35 PM | | 134 BARENEED RD; BARENEED; A0A |
| 4 | 2:36 PM | | 98 BARENEED RD; BARENEED; A0A |
| 5 | 2:36 PM | 2:37 PM | ST MARKS CHURCH |
| 6 | 2:38 PM | | 26 BARENEED RD; BARENEED; A0A |
| 7 | 2:38 PM | | HOUSE ACROSS FROM ANGLICAN CEMETERY |
| 8 | 2:38 PM | | BUILDING NEXT TO PENTECOSTAL CHURCH |
| 9 | 2:38 PM | | 158 HIGHWAY 72; BARENEED; A0A |
| 10 | 2:39 PM | | BRICK HOUSE HIGHWAY 72 |
| 11 | 2:39 PM | 2:40 PM | HIGHWAY 72 & HILLVIEW RD |
| 12 | 2:40 PM | 2:41 PM | HIGHWAY 72 & SANDY COVE RD |
| 13 | 2:41 PM | 2:42 PM | 125 HIGHWAY 72 |
| 14 | 2:43 PM | 2:44 PM | BLUE HOUSE WITH CONCRETE WALL TOP OF HILL |
| 15 | 2:44 PM | | ST LUKES CHURCH |
| 16 | 2:44 PM | 2:45 PM | POST OFFICE |
| 17 | 2:45 PM | 2:46 PM | HIGHWAY 72 & SHIP COVE RD; PORT DE GRAVE |
| 18 | 2:47 PM | | SHIP COVE RD & DAWES RD |
| 19 | 2:52 PM | | BLUE HOUSE HIGHWAY 72 |
| 20 | 2:54 PM | | HIBBS COVE RD & PETTENS RD |

Route: 16-047-5 Run: 16-047-5 PM



Route: 16-047-6 Run: 16-047-6 AM

Route: 16-047-6

Operator: Roberts Bus Lines

Vehicle: 16-047-6

Description:

Schools: Amalgamated Academy (248)

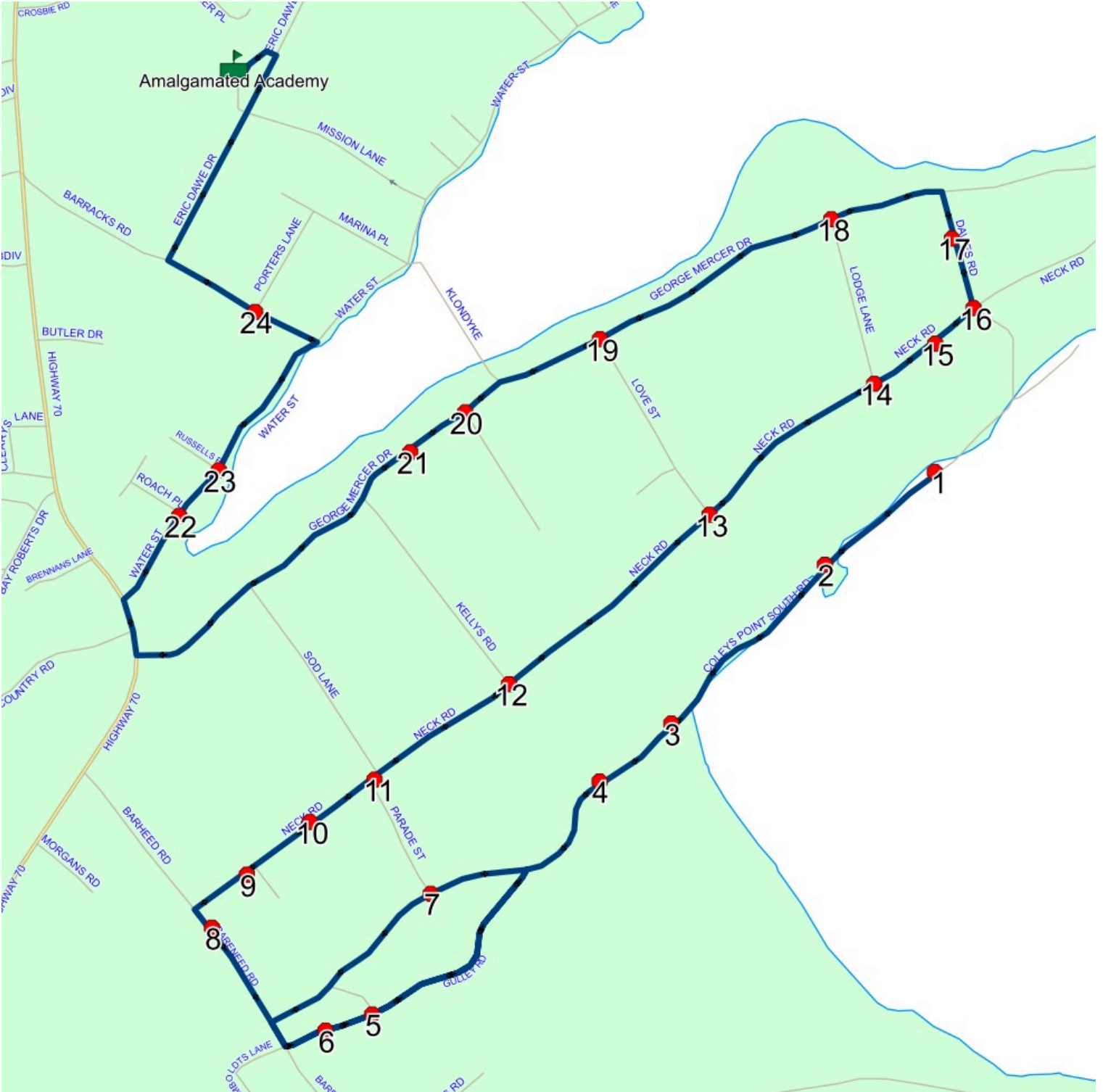
Run: 16-047-6 AM

Description:

Schools: Amalgamated Academy

| # | Arrival | Departure | Description |
|----|---------|-----------|--|
| 1 | | 7:36 AM | 175 COLEYS POINT SOUTH RD; BAY ROBERTS; A0A |
| 2 | | 7:37 AM | 155 COLEYS POINT SOUTH RD; BAY ROBERTS; A0A |
| 3 | | 7:38 AM | 109 COLEYS POINT SOUTH RD; BAY ROBERTS; A0A |
| 4 | 7:38 AM | 7:39 AM | 87 COLEYS POINT SOUTH RD |
| 5 | 7:40 AM | 7:41 AM | GULLEY RD & FILLIERS LANE |
| 6 | | 7:41 AM | DAYCARE GULLEY RD |
| 7 | | 7:43 AM | COLEYS POINT SOUTH RD & PARADE ST; BAY ROBERTS |
| 8 | 7:45 AM | 7:46 AM | 25 BARENEED RD |
| 9 | | 7:46 AM | 18 NECK RD |
| 10 | | 7:47 AM | 23 NECK RD |
| 11 | 7:47 AM | 7:48 AM | 44 NECK RD |
| 12 | 7:48 AM | 7:49 AM | NECK RD; BAY ROBERTS & KELLYS RD; BAY ROBERTS |
| 13 | | 7:50 AM | NECK RD; BAY ROBERTS & LOVE ST; BAY ROBERTS |
| 14 | 7:51 AM | 7:52 AM | NECK RD & LODGE LANE |
| 15 | | 7:52 AM | 184 NECK RD |
| 16 | 7:52 AM | 7:53 AM | DAWES RD & NECK RD; BAY ROBERTS |
| 17 | | 7:54 AM | 6 DAWES RD |
| 18 | 7:55 AM | 7:56 AM | GEORGE MERCER DR; BAY ROBERTS & LODGE LANE; BAY ROBERTS |
| 19 | | 7:57 AM | GEORGE MERCER DR; BAY ROBERTS & LOVE ST; BAY ROBERTS |
| 20 | | 7:58 AM | GEORGE MERCER DR; BAY ROBERTS & ANTHONYS PL; BAY ROBERTS |
| 21 | | 7:59 AM | 52 GEORGE MERCER DR; BAY ROBERTS; A0A |
| 22 | | 8:01 AM | WATER ST; BAY ROBERTS & ROACH PL; BAY ROBERTS |
| 23 | | 8:01 AM | WATER ST; BAY ROBERTS & RUSSELLS PL; BAY ROBERTS |
| 24 | 8:02 AM | 8:03 AM | PORTERS LANE; BAY ROBERTS & BARRACKS RD; BAY ROBERTS |
| 25 | 8:05 AM | 8:07 AM | Amalgamated Academy |

Route: 16-047-6 Run: 16-047-6 AM



Route: 16-047-6 Run: 16-047-6 PM

Route: 16-047-6

Operator: Roberts Bus Lines

Vehicle: 16-047-6

Description:

Schools: Amalgamated Academy (248)

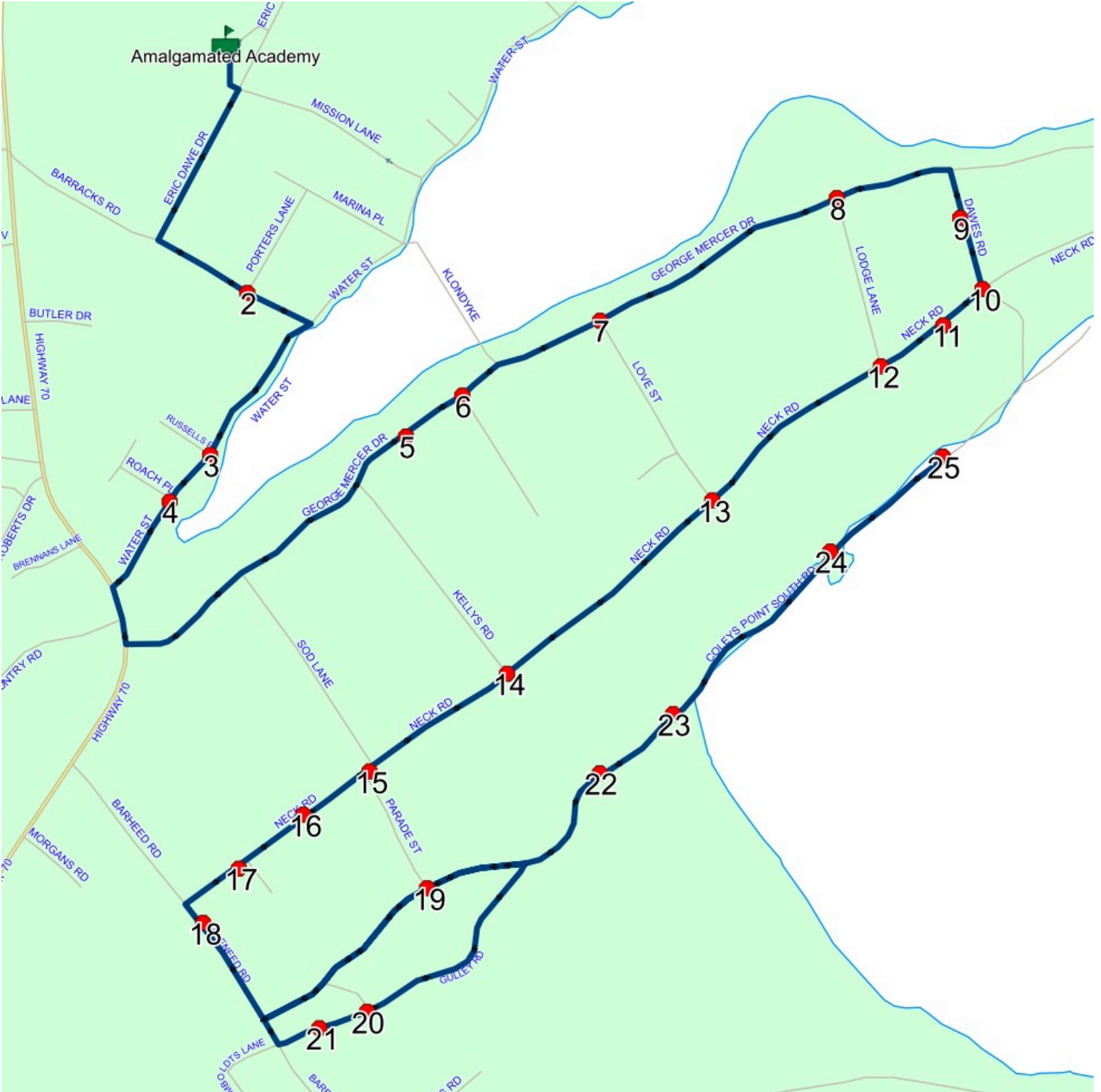
Run: 16-047-6 PM

Description:

Schools: Amalgamated Academy

| # | Arrival | Departure | Description |
|----|---------|-----------|--|
| 1 | 2:10 PM | 2:25 PM | Amalgamated Academy |
| 2 | 2:27 PM | 2:28 PM | PORTERS LANE; BAY ROBERTS & BARRACKS RD; BAY ROBERTS |
| 3 | 2:28 PM | | WATER ST; BAY ROBERTS & RUSSELLS PL; BAY ROBERTS |
| 4 | 2:29 PM | | WATER ST; BAY ROBERTS & ROACH PL; BAY ROBERTS |
| 5 | 2:32 PM | | 52 GEORGE MERCER DR; BAY ROBERTS; A0A |
| 6 | 2:32 PM | | GEORGE MERCER DR; BAY ROBERTS & ANTHONYS PL; BAY ROBERTS |
| 7 | 2:33 PM | 2:34 PM | GEORGE MERCER DR; BAY ROBERTS & LOVE ST; BAY ROBERTS |
| 8 | 2:34 PM | 2:35 PM | GEORGE MERCER DR; BAY ROBERTS & LODGE LANE; BAY ROBERTS |
| 9 | 2:36 PM | | 6 DAWES RD |
| 10 | 2:37 PM | | DAWES RD & NECK RD; BAY ROBERTS |
| 11 | 2:38 PM | | 184 NECK RD |
| 12 | 2:39 PM | | NECK RD & LODGE LANE |
| 13 | 2:40 PM | 2:41 PM | NECK RD; BAY ROBERTS & LOVE ST; BAY ROBERTS |
| 14 | 2:42 PM | | NECK RD; BAY ROBERTS & KELLYS RD; BAY ROBERTS |
| 15 | 2:43 PM | 2:44 PM | 44 NECK RD |
| 16 | 2:44 PM | | 23 NECK RD |
| 17 | 2:44 PM | 2:45 PM | 18 NECK RD |
| 18 | 2:46 PM | | 25 BARENEED RD |
| 19 | 2:48 PM | | COLEYS POINT SOUTH RD & PARADE ST; BAY ROBERTS |
| 20 | 2:49 PM | 2:50 PM | GULLEY RD & FILLIERS LANE |
| 21 | 2:50 PM | | DAYCARE GULLEY RD |
| 22 | 2:52 PM | 2:53 PM | 87 COLEYS POINT SOUTH RD |
| 23 | 2:53 PM | | 109 COLEYS POINT SOUTH RD; BAY ROBERTS; A0A |
| 24 | 2:54 PM | 2:55 PM | 155 COLEYS POINT SOUTH RD; BAY ROBERTS; A0A |
| 25 | 2:55 PM | | 175 COLEYS POINT SOUTH RD; BAY ROBERTS; A0A |

Route: 16-047-6 Run: 16-047-6 PM



Route: 16-047-8 Run: 16-047-8A AM

Route: 16-047-8

Operator: Roberts Bus Lines

Vehicle: 16-047-8

Description:

Schools: Amalgamated Academy (248)

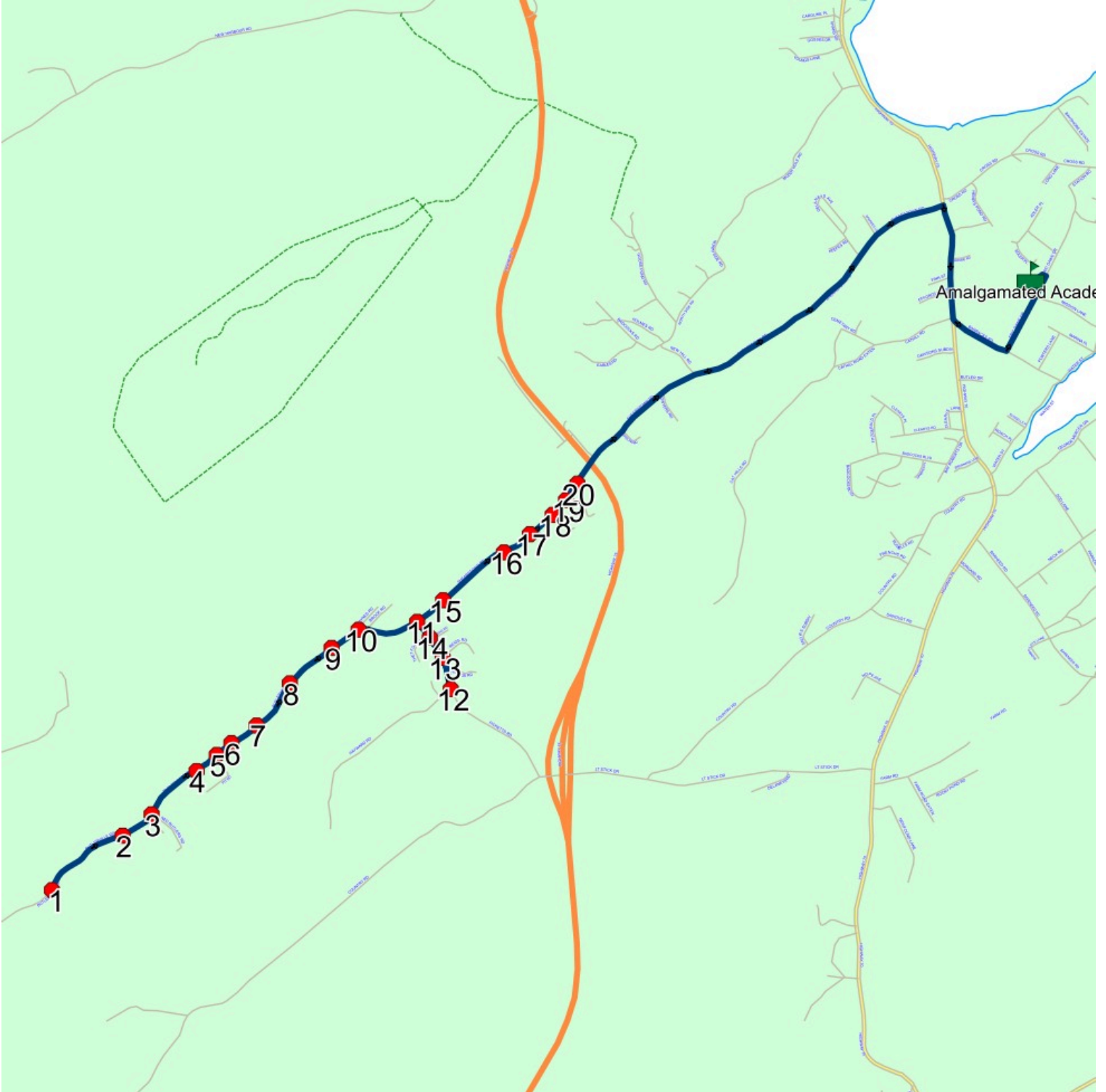
Run: 16-047-8A AM

Description:

Schools: Amalgamated Academy

| # | Arrival | Departure | Description |
|----|---------|-----------|--|
| 1 | | 7:40 AM | 235 BUTLERVILLE RD |
| 2 | | 7:41 AM | 203 BUTLERVILLE RD; BAY ROBERTS; A0A |
| 3 | 7:42 AM | 7:43 AM | BUTLERVILLE RD & NED BUTLERS RD; BAY ROBERTS |
| 4 | | 7:43 AM | 143 BUTLERVILLE RD |
| 5 | | 7:44 AM | BUTLERVILLE RD & PITT RD |
| 6 | | 7:44 AM | 114 BUTLERVILLE RD |
| 7 | | 7:45 AM | 96 BUTLERVILLE RD; BAY ROBERTS; A0A |
| 8 | 7:45 AM | 7:46 AM | 64 BUTLERVILLE RD; BAY ROBERTS; A0A |
| 9 | 7:46 AM | 7:47 AM | 32 BUTLERVILLE RD |
| 10 | 7:47 AM | 7:48 AM | BUTLERVILLE RD & PAYNES RD |
| 11 | 7:48 AM | 7:49 AM | SHEARSTOWN RD & PICKETTS RD |
| 12 | | 7:50 AM | PICKETTS RD & HAYWARD RD |
| 13 | 7:53 AM | 7:54 AM | PICKETTS RD & REIDS RD; BAY ROBERTS |
| 14 | | 7:54 AM | PICKETTS RD & THETFORDS RD |
| 15 | | 7:55 AM | 382 SHEARSTOWN RD |
| 16 | | 7:56 AM | 337 SHEARSTOWN RD |
| 17 | | 7:57 AM | 320 SHEARSTOWN RD |
| 18 | 7:57 AM | 7:58 AM | SHEARSTOWN RD & FOX PL |
| 19 | | 7:58 AM | 297 SHEARSTOWN RD; BAY ROBERTS; A0A |
| 20 | | 7:58 AM | 287 SHEARSTOWN RD |
| 21 | 8:05 AM | 8:07 AM | Amalgamated Academy |

Route: 16-047-8 Run: 16-047-8A AM



Route: 16-047-8 Run: 16-047-8A PM

Route: 16-047-8

Operator: Roberts Bus Lines

Vehicle: 16-047-8

Description:

Schools: Amalgamated Academy (248)

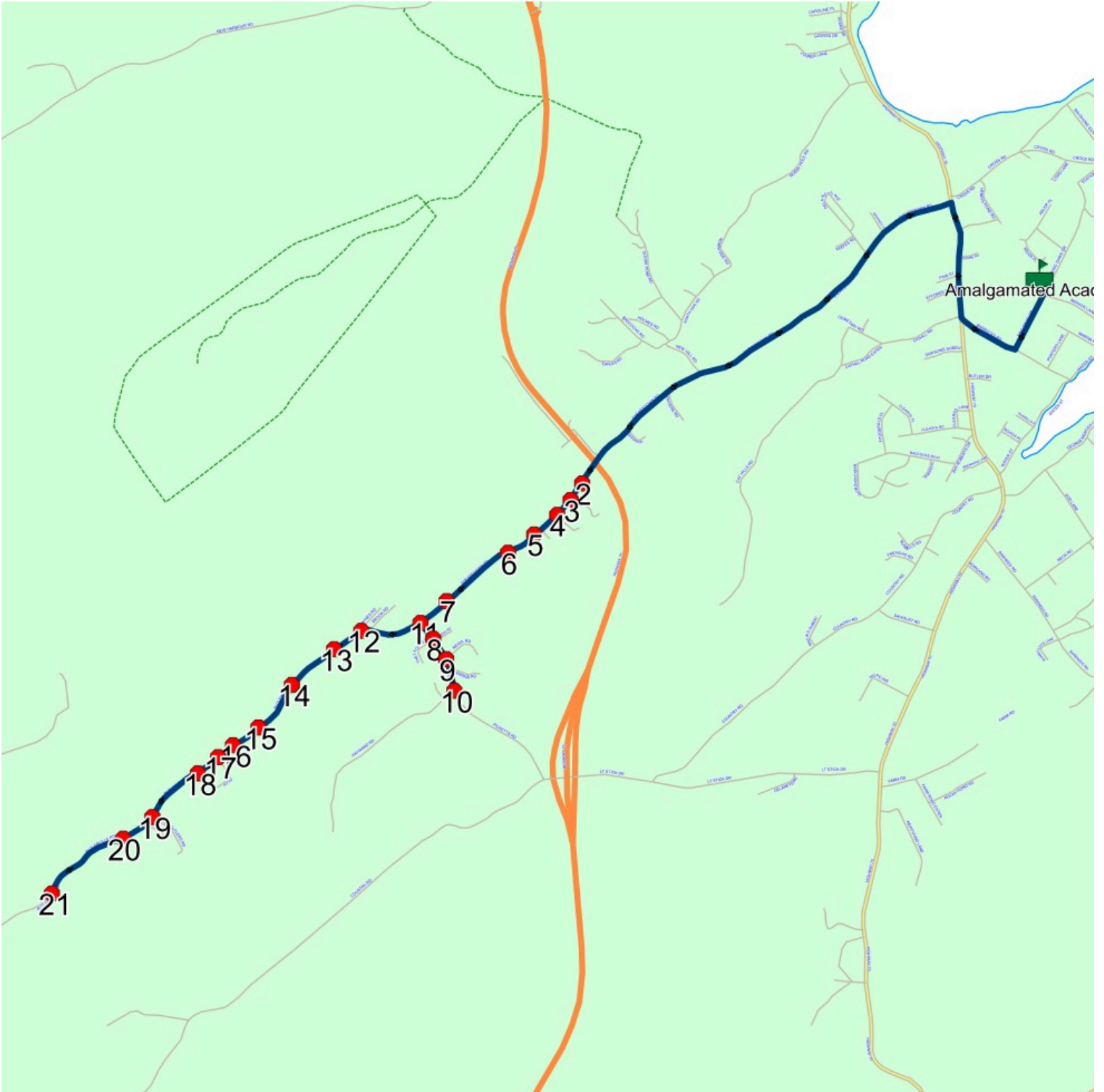
Run: 16-047-8A PM

Description:

Schools: Amalgamated Academy

| # | Arrival | Departure | Description |
|----|---------|-----------|--|
| 1 | 2:10 PM | 2:25 PM | Amalgamated Academy |
| 2 | 2:31 PM | | 287 SHEARSTOWN RD |
| 3 | 2:31 PM | 2:32 PM | 297 SHEARSTOWN RD; BAY ROBERTS; A0A |
| 4 | 2:32 PM | | SHEARSTOWN RD & FOX PL |
| 5 | 2:32 PM | 2:33 PM | 320 SHEARSTOWN RD |
| 6 | 2:33 PM | 2:34 PM | 337 SHEARSTOWN RD |
| 7 | 2:34 PM | 2:35 PM | 382 SHEARSTOWN RD |
| 8 | 2:36 PM | | PICKETTS RD & THETFORDS RD |
| 9 | 2:37 PM | | PICKETTS RD & REIDS RD; BAY ROBERTS |
| 10 | 2:38 PM | | PICKETTS RD & HAYWARD RD |
| 11 | 2:41 PM | 2:42 PM | SHEARSTOWN RD & PICKETTS RD |
| 12 | 2:43 PM | 2:44 PM | BUTLERVILLE RD & PAYNES RD |
| 13 | 2:44 PM | 2:45 PM | 32 BUTLERVILLE RD |
| 14 | 2:46 PM | | 64 BUTLERVILLE RD; BAY ROBERTS; A0A |
| 15 | 2:47 PM | | 96 BUTLERVILLE RD; BAY ROBERTS; A0A |
| 16 | 2:48 PM | | 114 BUTLERVILLE RD |
| 17 | 2:48 PM | | BUTLERVILLE RD & PITT RD |
| 18 | 2:49 PM | | 143 BUTLERVILLE RD |
| 19 | 2:49 PM | 2:50 PM | BUTLERVILLE RD & NED BUTLERS RD; BAY ROBERTS |
| 20 | 2:50 PM | 2:51 PM | 203 BUTLERVILLE RD; BAY ROBERTS; A0A |
| 21 | 2:52 PM | | 235 BUTLERVILLE RD |

Route: 16-047-8 Run: 16-047-8A PM



Route: 16-047-9 Run: 16-047-9A AM

Route: 16-047-9

Operator: Roberts Bus Lines

Vehicle: 16-047-9

Description:

Schools: Amalgamated Academy (248)

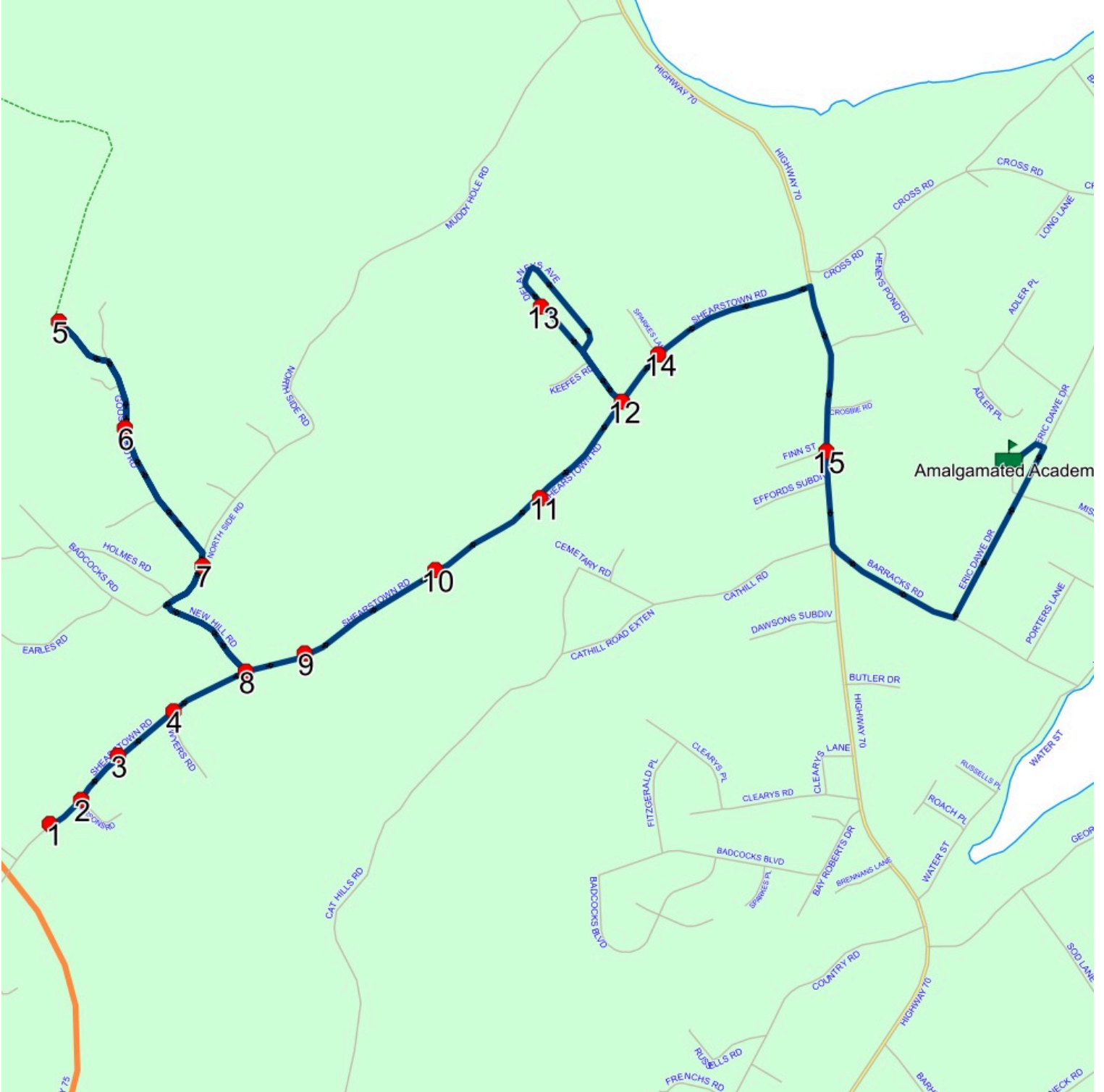
Run: 16-047-9A AM

Description:

Schools: Amalgamated Academy

| # | Arrival | Departure | Description |
|----|---------|-----------|---|
| 1 | | 7:41 AM | 244 SHEARSTOWN RD |
| 2 | 7:41 AM | 7:42 AM | SHEARSTOWN RD & PARSONS RD |
| 3 | | 7:42 AM | 218 SHEARSTOWN RD; BAY ROBERTS; A0A |
| 4 | | 7:43 AM | SHEARSTOWN RD & DWYERS RD |
| 5 | | 7:48 AM | PENTECOSTAL CEMETERY |
| 6 | | 7:49 AM | 31 GOOSE POND RD; BAY ROBERTS; A0A |
| 7 | 7:50 AM | 7:51 AM | GOOSE POND HILL GRAVEL TURNAROUND |
| 8 | 7:52 AM | 7:53 AM | SHEARSTOWN RD & NEW HILL RD |
| 9 | 7:53 AM | 7:54 AM | 166 SHEARSTOWN RD |
| 10 | 7:54 AM | 7:55 AM | 128 SHEARSTOWN RD |
| 11 | | 7:55 AM | 91 SHEARSTOWN RD |
| 12 | | 7:56 AM | SHEARSTOWN RD & DELANEYS AVE; BAY ROBERTS |
| 13 | 7:58 AM | 7:59 AM | 26 DELANEYS AVE; BAY ROBERTS; A0A |
| 14 | | 8:00 AM | SHEARSTOWN RD & SPARKES LANE; BAY ROBERTS |
| 15 | 8:01 AM | 8:02 AM | HIGHWAY 70 & FINN ST |
| 16 | 8:05 AM | 8:07 AM | Amalgamated Academy |

Route: 16-047-9 Run: 16-047-9A AM



Route: 16-047-9 Run: 16-047-9A PM

Route: 16-047-9

Operator: Roberts Bus Lines

Vehicle: 16-047-9

Description:

Schools: Amalgamated Academy (248)

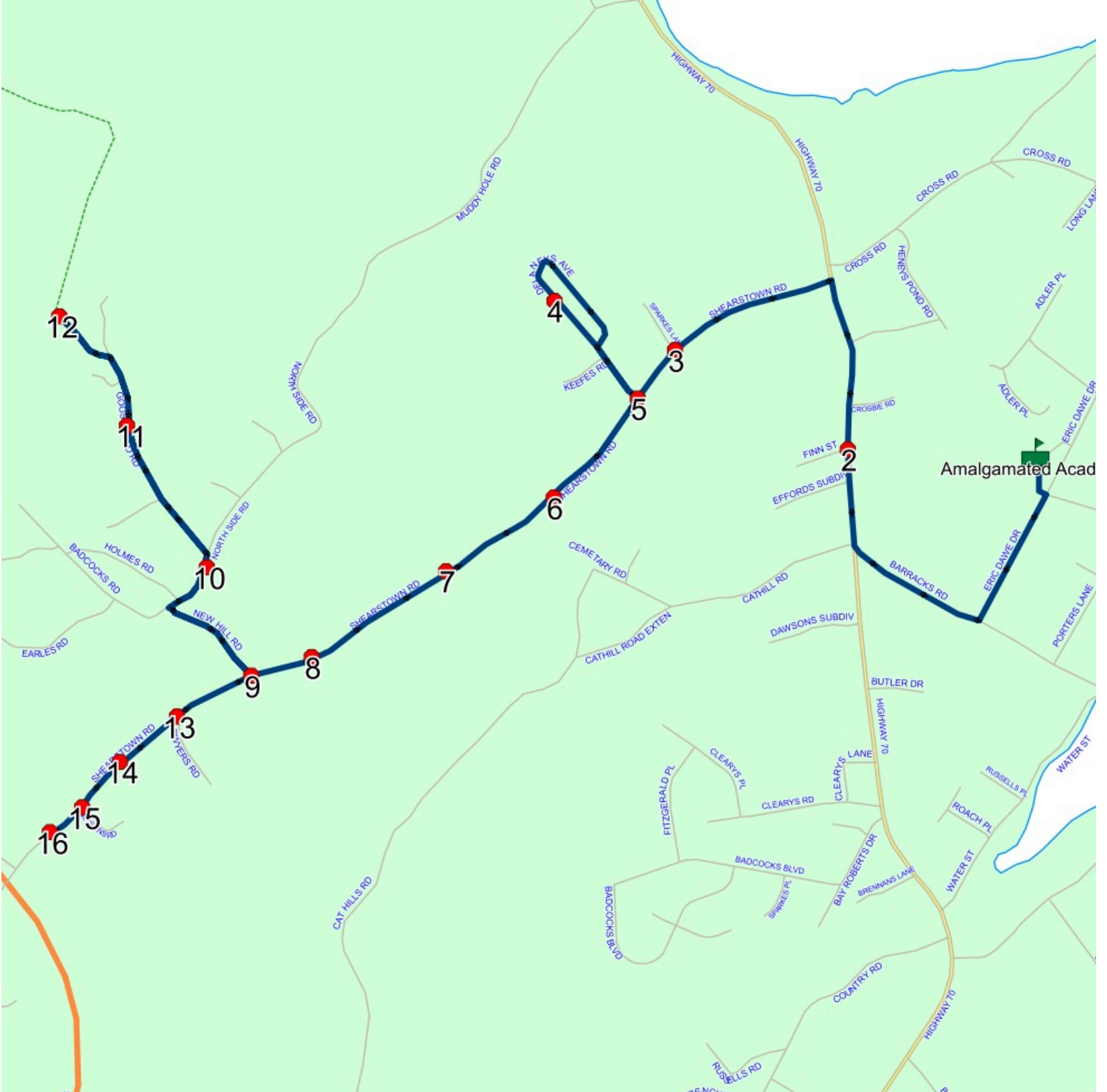
Run: 16-047-9A PM

Description:

Schools: Amalgamated Academy

| # | Arrival | Departure | Description |
|----|---------|-----------|---|
| 1 | 2:10 PM | 2:25 PM | Amalgamated Academy |
| 2 | 2:27 PM | 2:28 PM | HIGHWAY 70 & FINN ST |
| 3 | 2:29 PM | 2:30 PM | SHEARSTOWN RD & SPARKES LANE; BAY ROBERTS |
| 4 | 2:31 PM | | 26 DELANEYS AVE; BAY ROBERTS; A0A |
| 5 | 2:33 PM | | SHEARSTOWN RD & DELANEYS AVE; BAY ROBERTS |
| 6 | 2:34 PM | 2:35 PM | 91 SHEARSTOWN RD |
| 7 | 2:35 PM | | 128 SHEARSTOWN RD |
| 8 | 2:36 PM | | 166 SHEARSTOWN RD |
| 9 | 2:37 PM | | SHEARSTOWN RD & NEW HILL RD |
| 10 | 2:38 PM | 2:39 PM | GOOSE POND HILL GRAVEL TURNAROUND |
| 11 | 2:40 PM | 2:41 PM | 31 GOOSE POND RD; BAY ROBERTS; A0A |
| 12 | 2:43 PM | | PENTECOSTAL CEMETERY |
| 13 | 2:47 PM | | SHEARSTOWN RD & DWYERS RD |
| 14 | 2:47 PM | 2:48 PM | 218 SHEARSTOWN RD; BAY ROBERTS; A0A |
| 15 | 2:48 PM | 2:49 PM | SHEARSTOWN RD & PARSONS RD |
| 16 | 2:49 PM | | 244 SHEARSTOWN RD |

Route: 16-047-9 Run: 16-047-9A PM



Route: 16-047-10 Run: 16-047-10A AM

Route: 16-047-10

Operator: Roberts Bus Lines

Vehicle: 16-047-10

Description:

Schools: Amalgamated Academy (248)

Run: 16-047-10A AM

Description:

Schools: Amalgamated Academy

| # | Arrival | Departure | Description |
|----|---------|-----------|---|
| 1 | 7:34 AM | 7:35 AM | 19 CENTRAL ST; BAY ROBERTS; A0A |
| 2 | | 7:35 AM | CENTRAL ST; BAY ROBERTS & WHITES RD; BAY ROBERTS Effective: 2025-09-17 |
| 3 | | 7:36 AM | 84 CENTRAL ST |
| 4 | 7:36 AM | 7:37 AM | 96 CENTRAL ST |
| 5 | 7:37 AM | 7:38 AM | CENTRAL ST & HARDINGS LANE |
| 6 | | 7:38 AM | 153 CENTRAL ST; BAY ROBERTS; A0A Effective: 2025-09-17 |
| 7 | | 7:39 AM | CENTRAL ST & CHURCH LANE |
| 8 | 7:39 AM | 7:40 AM | CENTRAL ST & MOSDELLS LANE |
| 9 | | 7:40 AM | CENTRAL ST & BARNES RD |
| 10 | | 7:41 AM | CENTRAL ST & MERCERS PL |
| 11 | | 7:42 AM | 252 CENTRAL ST; BAY ROBERTS; A0A Effective: 2025-09-10 |
| 12 | | 7:43 AM | CENTRAL ST & WHITNEY ST; BAY ROBERTS |
| 13 | 7:44 AM | 7:45 AM | 50 WHITNEY ST; BAY ROBERTS; A0A |
| 14 | | 7:46 AM | 592 WATER ST; BAY ROBERTS; A0A |
| 15 | 7:48 AM | 7:49 AM | WATER ST & FRENCHS LANE |
| 16 | | 7:55 AM | WATER ST & BRADBURY'S LANE; BAY ROBERTS |
| 17 | | 7:56 AM | WATER ST & WAREHAMS LANE |
| 18 | 7:57 AM | 7:58 AM | 387 WATER ST; BAY ROBERTS; A0A |
| 19 | 7:58 AM | 7:59 AM | UNITED CHURCH - WATER ST |
| 20 | 7:59 AM | 8:00 AM | WATER ST & CABLE AVE; BAY ROBERTS |
| 21 | | 8:00 AM | 275 WATER ST; BAY ROBERTS; A0A |
| 22 | | 8:01 AM | WATER ST & COPPINS LN |
| 23 | 8:05 AM | 8:07 AM | Amalgamated Academy |

Route: 16-047-10 Run: 16-047-10A AM



Route: 16-047-10 Run: 16-047-10A PM

Route: 16-047-10

Operator: Roberts Bus Lines

Vehicle: 16-047-10

Description:

Schools: Amalgamated Academy (248)

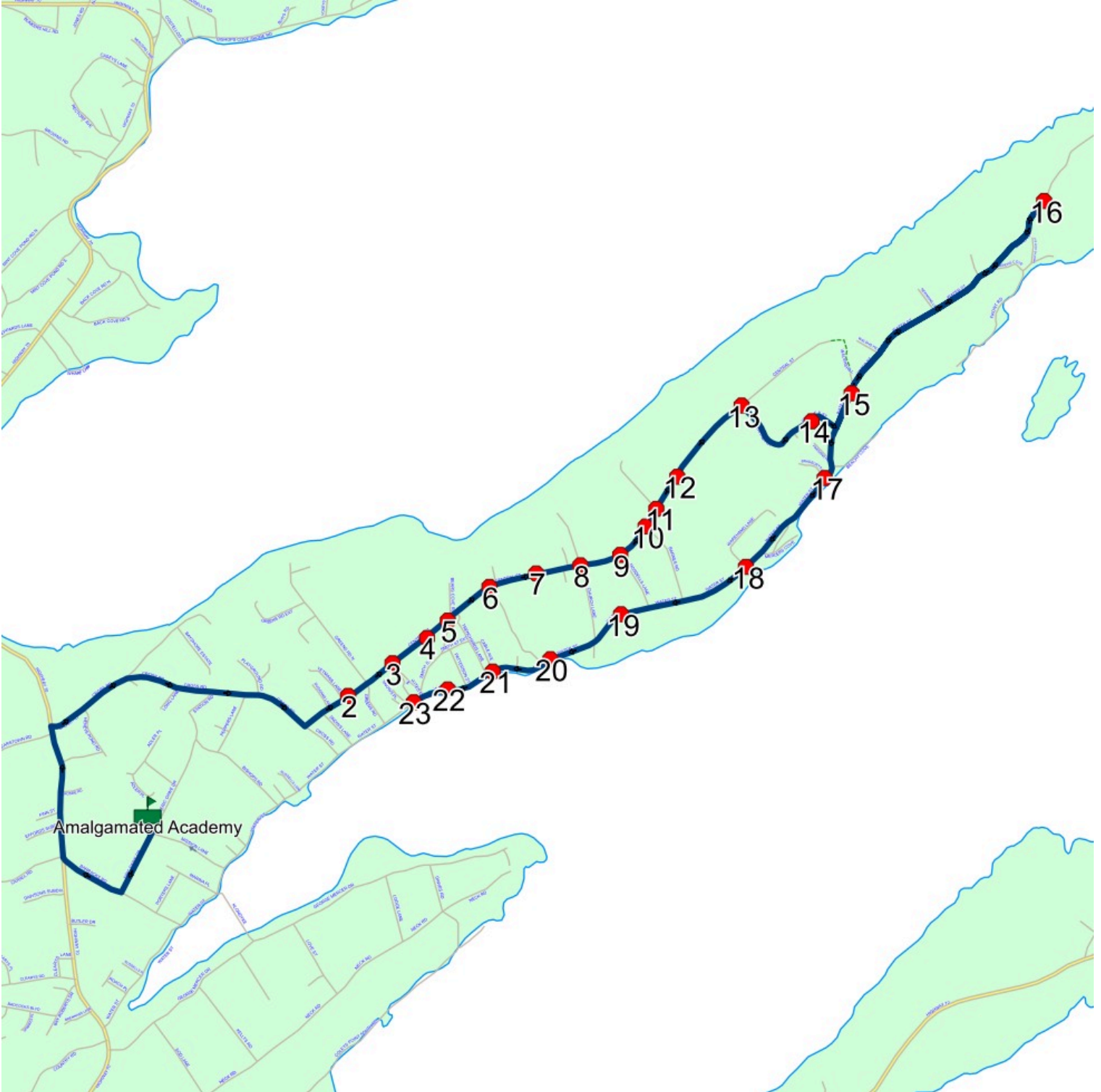
Run: 16-047-10A PM

Description:

Schools: Amalgamated Academy

| # | Arrival | Departure | Description |
|----|---------|-----------|---|
| 1 | 2:10 PM | 2:25 PM | Amalgamated Academy |
| 2 | 2:31 PM | | 19 CENTRAL ST; BAY ROBERTS; A0A |
| 3 | 2:32 PM | | CENTRAL ST; BAY ROBERTS & WHITES RD; BAY ROBERTS Effective: 2025-09-17 |
| 4 | 2:32 PM | 2:33 PM | 84 CENTRAL ST |
| 5 | 2:33 PM | 2:34 PM | 96 CENTRAL ST |
| 6 | 2:34 PM | 2:35 PM | CENTRAL ST & HARDINGS LANE |
| 7 | 2:35 PM | 2:36 PM | 153 CENTRAL ST; BAY ROBERTS; A0A Effective: 2025-09-17 |
| 8 | 2:36 PM | 2:37 PM | CENTRAL ST & CHURCH LANE |
| 9 | 2:37 PM | | CENTRAL ST & MOSDELLS LANE |
| 10 | 2:38 PM | | CENTRAL ST & BARNES RD |
| 11 | 2:38 PM | 2:39 PM | CENTRAL ST & MERCERS PL |
| 12 | 2:39 PM | 2:40 PM | 252 CENTRAL ST; BAY ROBERTS; A0A Effective: 2025-09-10 |
| 13 | 2:41 PM | | CENTRAL ST & WHITNEY ST; BAY ROBERTS |
| 14 | 2:42 PM | 2:43 PM | 50 WHITNEY ST; BAY ROBERTS; A0A |
| 15 | 2:44 PM | 2:45 PM | 592 WATER ST; BAY ROBERTS; A0A |
| 16 | 2:47 PM | | WATER ST & FRENCHS LANE |
| 17 | 2:53 PM | 2:54 PM | WATER ST & BRADBURY'S LANE; BAY ROBERTS |
| 18 | 2:55 PM | | WATER ST & WAREHAMS LANE |
| 19 | 2:56 PM | 2:57 PM | 387 WATER ST; BAY ROBERTS; A0A |
| 20 | 2:57 PM | 2:58 PM | UNITED CHURCH - WATER ST |
| 21 | 2:58 PM | 2:59 PM | WATER ST & CABLE AVE; BAY ROBERTS |
| 22 | 2:59 PM | 3:00 PM | 275 WATER ST; BAY ROBERTS; A0A |
| 23 | 3:00 PM | 3:01 PM | WATER ST & COPPINS LN |

Route: 16-047-10 Run: 16-047-10A PM



Route: 16-047-11 Run: 16-047-11 AM

Route: 16-047-11

Operator: Roberts Bus Lines

Vehicle: 16-047-11

Description:

Schools: Amalgamated Academy (248)

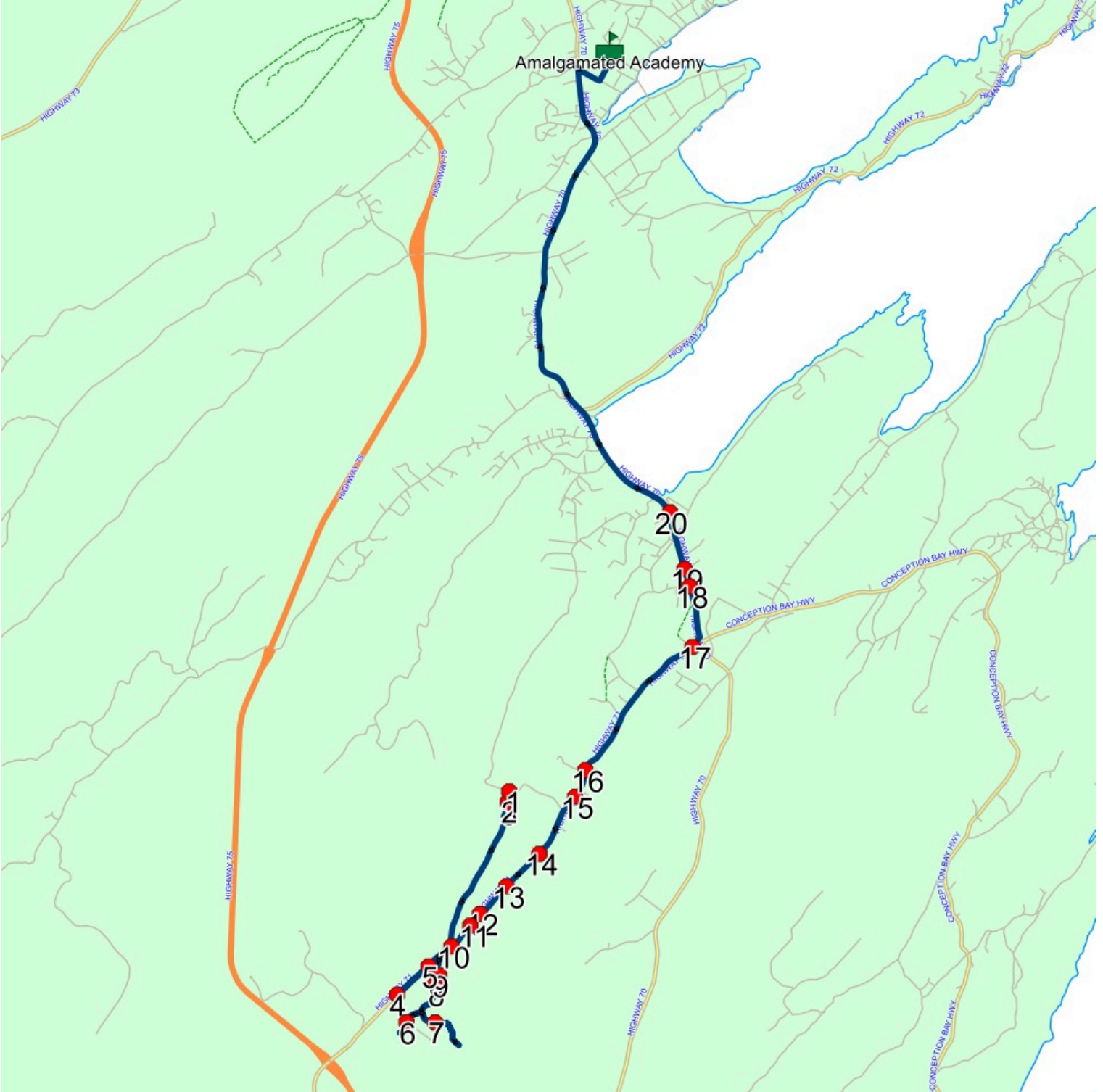
Run: 16-047-11 AM

Description: Bus 12

Schools: Amalgamated Academy

| # | Arrival | Departure | Description |
|----|---------|-----------|--|
| 1 | | 7:23 AM | 566 STUMP RD |
| 2 | | 7:23 AM | 533 JUNIPER STUMP RD; MAKINSONS; A0A |
| 3 | | 7:23 AM | 527 JUNIPER STUMP RD; MAKINSONS; A0A |
| 4 | | 7:28 AM | MAKINSONS COMMUNITY CENTRE |
| 5 | | 7:29 AM | 233 HIGHWAY 71 |
| 6 | | 7:32 AM | COUNTRY PATH & MUGFORDS WAY |
| 7 | 7:41 AM | 7:42 AM | 374 TURKSWATER RD; MAKINSONS; A0A |
| 8 | | 7:43 AM | 324 TURKSWATER RD |
| 9 | | 7:44 AM | 317 TURKSWATER RD |
| 10 | 7:45 AM | 7:46 AM | HODGEWATER LINE; MAKINSONS & JUNIPER STUMP RD; MAKINSONS |
| 11 | | 7:46 AM | 185 HODGEWATER LINE; MAKINSONS; A0A Effective: 2025-09-10 |
| 12 | 7:46 AM | 7:47 AM | 176 HODGEWATER LINE; MAKINSONS; A0A |
| 13 | 7:47 AM | 7:48 AM | 149 HIGHWAY 71 |
| 14 | 7:48 AM | 7:49 AM | HIGHWAY 71 & COVEYDUCK PL; MAKINSONS |
| 15 | | 7:50 AM | 101 HODGEWATER LINE; MAKINSONS; A0A |
| 16 | | 7:50 AM | HIGHWAY 71 & MILL RD; SOUTH RIVER |
| 17 | 7:52 AM | 7:53 AM | HIGHWAY 71 & FOREST RD |
| 18 | | 7:54 AM | HIGHWAY 70; SOUTH RIVER & HEARNS RD; SOUTH RIVER |
| 19 | 7:54 AM | 7:55 AM | HIGHWAY 70 & HILLVIEW PL |
| 20 | | 7:56 AM | REACH FOR THE STARS DAYCARE - 172 HIGHWAY 70; SOUTH RIVER; A0A |
| 21 | 8:05 AM | 8:06 AM | Amalgamated Academy Driveway Entrance |

Route: 16-047-11 Run: 16-047-11 AM



Route: 16-047-11 Run: 16-047-11 PM

Route: 16-047-11

Operator: Roberts Bus Lines

Vehicle: 16-047-11

Description:

Schools: Amalgamated Academy (248)

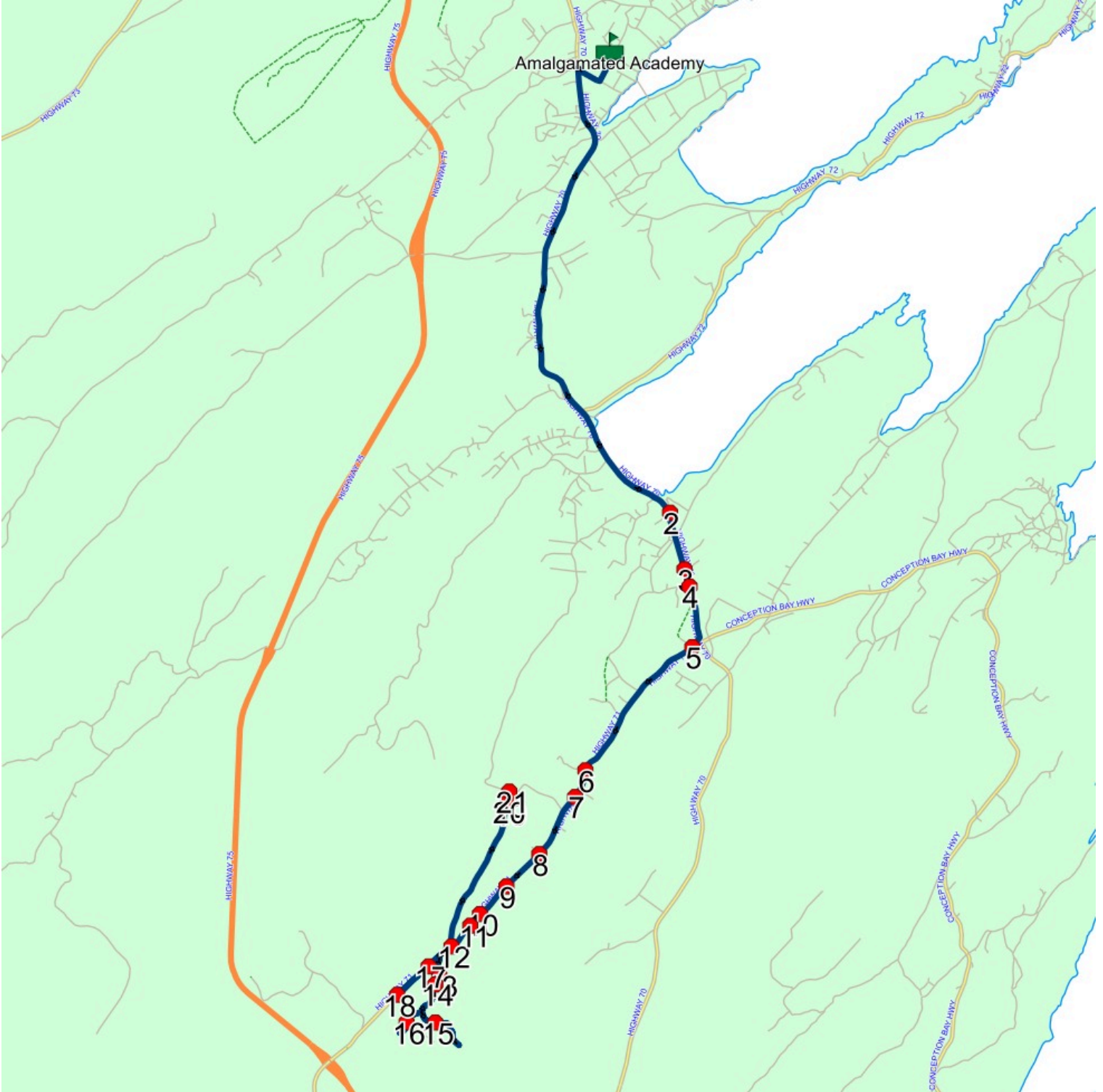
Run: 16-047-11 PM

Description: Bus 12

Schools: Amalgamated Academy

| # | Arrival | Departure | Description |
|----|---------|-----------|--|
| 1 | 2:10 PM | 2:20 PM | Amalgamated Academy Driveway Entrance |
| 2 | 2:29 PM | | REACH FOR THE STARS DAYCARE - 172 HIGHWAY 70; SOUTH RIVER; A0A |
| 3 | 2:30 PM | | HIGHWAY 70 & HILLVIEW PL |
| 4 | 2:31 PM | | HIGHWAY 70; SOUTH RIVER & HEARNS RD; SOUTH RIVER |
| 5 | 2:32 PM | | HIGHWAY 71 & FOREST RD |
| 6 | 2:34 PM | | HIGHWAY 71 & MILL RD; SOUTH RIVER |
| 7 | 2:35 PM | | 101 HODGEWATER LINE; MAKINSONS; A0A |
| 8 | 2:36 PM | 2:37 PM | HIGHWAY 71 & COVEYDUCK PL; MAKINSONS |
| 9 | 2:37 PM | 2:38 PM | 149 HIGHWAY 71 |
| 10 | 2:38 PM | 2:39 PM | 176 HODGEWATER LINE; MAKINSONS; A0A |
| 11 | 2:39 PM | | 185 HODGEWATER LINE; MAKINSONS; A0A Effective: 2025-09-10 |
| 12 | 2:40 PM | | HODGEWATER LINE; MAKINSONS & JUNIPER STUMP RD; MAKINSONS |
| 13 | 2:42 PM | | 317 TURKSWATER RD |
| 14 | 2:42 PM | 2:43 PM | 324 TURKSWATER RD |
| 15 | 2:45 PM | | 374 TURKSWATER RD; MAKINSONS; A0A |
| 16 | 2:51 PM | | COUNTRY PATH & MUGFORDS WAY |
| 17 | 2:58 PM | | 233 HIGHWAY 71 |
| 18 | 2:58 PM | | MAKINSONS COMMUNITY CENTRE |
| 19 | 3:04 PM | | 527 JUNIPER STUMP RD; MAKINSONS; A0A |
| 20 | 3:04 PM | | 533 JUNIPER STUMP RD; MAKINSONS; A0A |
| 21 | 3:04 PM | | 566 STUMP RD |

Route: 16-047-11 Run: 16-047-11 PM



Route: 16-211-1 Run: 16-211-1 AM

Route: 16-211-1

Operator: Roberts Bus Lines

Vehicle: 16-211-1

Description:

Schools: Amalgamated Academy (248)

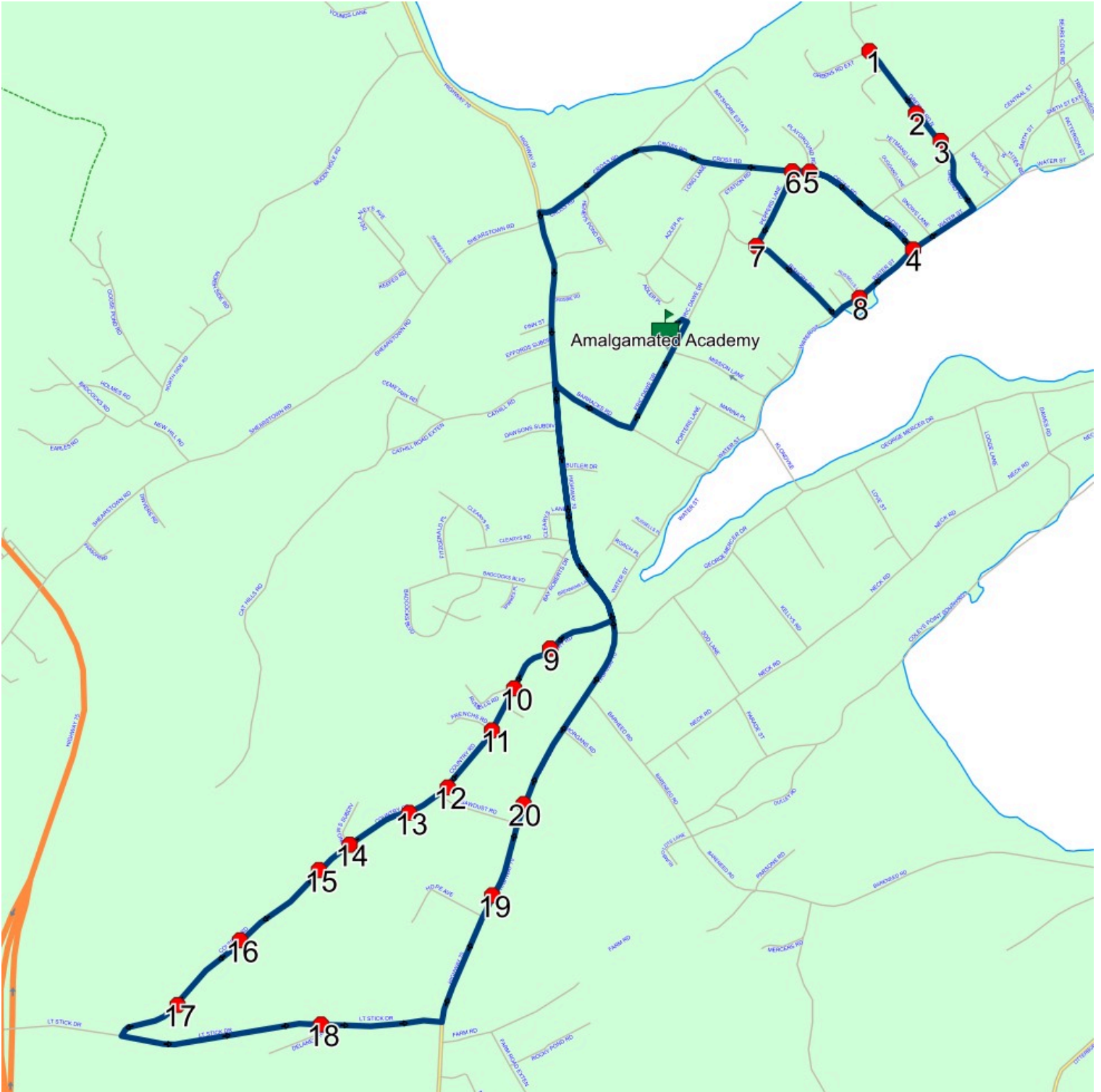
Run: 16-211-1 AM

Description: Bus 7

Schools: Amalgamated Academy

| # | Arrival | Departure | Description |
|----|---------|-----------|---|
| 1 | 7:33 AM | 7:34 AM | GREENS RD & GREENS RD EXT |
| 2 | | 7:35 AM | 39 GREENS RD; BAY ROBERTS; A0A |
| 3 | 7:35 AM | 7:36 AM | 36 GREENS RD |
| 4 | | 7:37 AM | WATER ST & CROSS RD |
| 5 | 7:38 AM | 7:39 AM | CROSS RD; BAY ROBERTS & PLAYGROUND RD; BAY ROBERTS |
| 6 | | 7:39 AM | CROSS RD; BAY ROBERTS & PEPPERS LANE; BAY ROBERTS |
| 7 | 7:40 AM | 7:41 AM | PEPPERS LANE; BAY ROBERTS & BISHOPS RD; BAY ROBERTS |
| 8 | | 7:43 AM | WATER ST; BAY ROBERTS & RUSSELLS LANE; BAY ROBERTS |
| 9 | | 7:49 AM | 16 COUNTRY RD; BAY ROBERTS; A0A |
| 10 | | 7:50 AM | COUNTRY RD & RUSSELLS RD |
| 11 | 7:50 AM | 7:51 AM | COUNTRY RD & FRENCHS RD |
| 12 | 7:51 AM | 7:52 AM | 83 COUNTRY RD |
| 13 | 7:52 AM | 7:53 AM | 105 COUNTRY RD |
| 14 | | 7:53 AM | COUNTRY RD & SNOWS SUBDIV |
| 15 | 7:53 AM | 7:54 AM | 158 COUNTRY RD |
| 16 | 7:54 AM | 7:55 AM | 198 COUNTRY RD; BAY ROBERTS; A0A |
| 17 | | 7:56 AM | 235 COUNTRY RD |
| 18 | | 7:58 AM | LT STICK DR & DELANEYS RD |
| 19 | | 8:00 AM | 298 HIGHWAY 70 |
| 20 | 8:00 AM | 8:01 AM | 264 HIGHWAY 70 |
| 21 | 8:05 AM | 8:07 AM | Amalgamated Academy |

Route: 16-211-1 Run: 16-211-1 AM



Route: 16-211-1 Run: 16-211-1 PM

Route: 16-211-1

Operator: Roberts Bus Lines

Vehicle: 16-211-1

Description:

Schools: Amalgamated Academy (248)

Run: 16-211-1 PM

Description: Bus 7

Schools: Amalgamated Academy

| # | Arrival | Departure | Description |
|----|---------|-----------|---|
| 1 | 2:10 PM | 2:25 PM | Amalgamated Academy |
| 2 | 2:29 PM | | 16 COUNTRY RD; BAY ROBERTS; A0A |
| 3 | 2:29 PM | 2:30 PM | COUNTRY RD & RUSSELLS RD |
| 4 | 2:30 PM | 2:31 PM | COUNTRY RD & FRENCHS RD |
| 5 | 2:31 PM | 2:32 PM | 83 COUNTRY RD |
| 6 | 2:32 PM | 2:33 PM | 105 COUNTRY RD |
| 7 | 2:33 PM | | COUNTRY RD & SNOWS SUBDIV |
| 8 | 2:34 PM | | 158 COUNTRY RD |
| 9 | 2:35 PM | | 198 COUNTRY RD; BAY ROBERTS; A0A |
| 10 | 2:36 PM | 2:37 PM | 235 COUNTRY RD |
| 11 | 2:39 PM | | LT STICK DR & DELANEYS RD |
| 12 | 2:41 PM | | 298 HIGHWAY 70 |
| 13 | 2:41 PM | 2:42 PM | 264 HIGHWAY 70 |
| 14 | 2:42 PM | | HIGHWAY 70 & MORGANS RD |
| 15 | 2:46 PM | 2:47 PM | CROSS RD; BAY ROBERTS & PEPPERS LANE; BAY ROBERTS |
| 16 | 2:47 PM | 2:48 PM | CROSS RD; BAY ROBERTS & PLAYGROUND RD; BAY ROBERTS |
| 17 | 2:48 PM | 2:49 PM | WATER ST & CROSS RD |
| 18 | 2:49 PM | 2:50 PM | WATER ST; BAY ROBERTS & RUSSELLS LANE; BAY ROBERTS |
| 19 | 2:51 PM | 2:52 PM | PEPPERS LANE; BAY ROBERTS & BISHOPS RD; BAY ROBERTS |
| 20 | 2:55 PM | | 36 GREENS RD |
| 21 | 2:56 PM | | 39 GREENS RD; BAY ROBERTS; A0A |
| 22 | 2:57 PM | 2:58 PM | GREENS RD & GREENS RD EXT |

Route: 23-274-01 Run: 23-274-01 AM

Route: 23-274-01

Operator: Roberts Bus Lines

Vehicle: 23-274-01

Description:

Schools: Amalgamated Academy (248)

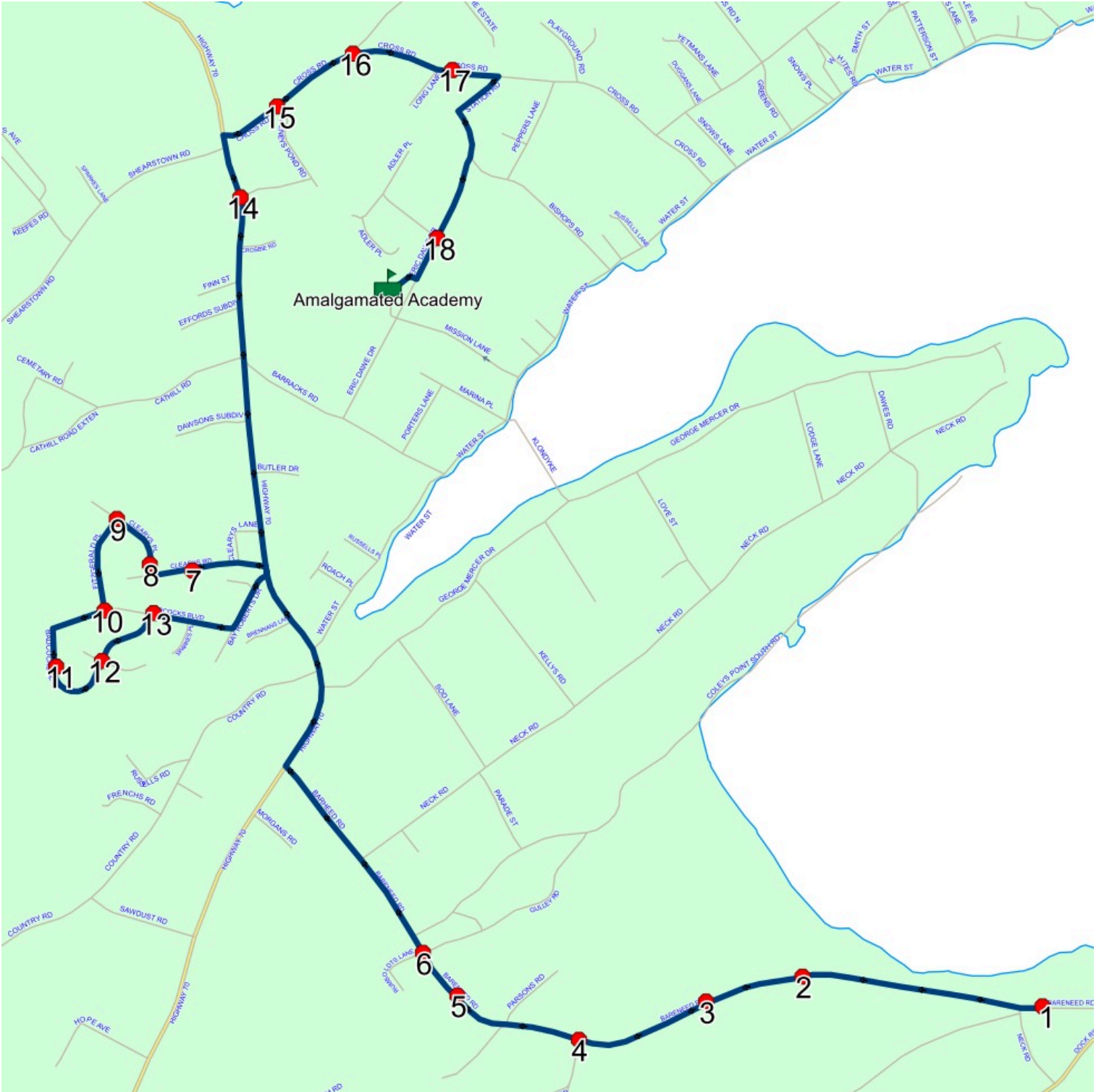
Run: 23-274-01 AM

Description: Bus 11

Schools: Amalgamated Academy

| # | Arrival | Departure | Description |
|----|---------|-----------|--|
| 1 | | 7:41 AM | 180 BARENEED RD; BARENEED; A0A |
| 2 | | 7:43 AM | BROWN HOUSE - DIRT RD ON BARENEED RD |
| 3 | | 7:43 AM | 98 BARENEED RD (BEIGE HOUSE NEXT TO 100 BARENEED RD) |
| 4 | | 7:44 AM | BARENEED RD & MERCERS RD; BARENEED |
| 5 | | 7:45 AM | 35 BARENEED RD |
| 6 | | 7:46 AM | BARENEED RD & RUMBOLDTS LANE |
| 7 | | 7:49 AM | PLAY N LEARN PRESCHOOL - 23 CLEARYS RD; BAY ROBERTS; A0A |
| 8 | | 7:50 AM | 3 CLEARYS PL |
| 9 | | 7:51 AM | CLEARYS PL & FITZGERALD PL; BAY ROBERTS |
| 10 | 7:52 AM | 7:53 AM | FITZGERALD PL & BADCOCKS BLVD; BAY ROBERTS |
| 11 | | 7:54 AM | 39 BADCOCKS BLVD |
| 12 | | 7:55 AM | BADCOCKS BLVD; BAY ROBERTS & CAPTAINS PL; BAY ROBERTS |
| 13 | | 7:56 AM | 18 BADCOCKS BLVD |
| 14 | 7:59 AM | 8:00 AM | HIGHWAY 70; BAY ROBERTS & HENEYS POND RD; BAY ROBERTS |
| 15 | 8:00 AM | 8:01 AM | CROSS RD; BAY ROBERTS & HENEYS POND RD; BAY ROBERTS |
| 16 | 8:01 AM | 8:02 AM | CROSS RD; BAY ROBERTS & ARNEYS POND RD; BAY ROBERTS |
| 17 | | 8:02 AM | DANCE STUDIO - 90 CROSS RD; BAY ROBERTS; A0A |
| 18 | | 8:04 AM | ERIC DAWE DR; BAY ROBERTS & ADLER PL; BAY ROBERTS |
| 19 | 8:05 AM | 8:07 AM | Amalgamated Academy |

Route: 23-274-01 Run: 23-274-01 AM



Route: 23-274-01 Run: 23-274-01 PM

Route: 23-274-01

Operator: Roberts Bus Lines

Vehicle: 23-274-01

Description:

Schools: Amalgamated Academy (248)

Run: 23-274-01 PM

Description: Bus 11

Schools: Amalgamated Academy

| # | Arrival | Departure | Description |
|----|---------|-----------|--|
| 1 | 2:10 PM | 2:25 PM | Amalgamated Academy |
| 2 | 2:27 PM | 2:28 PM | HIGHWAY 70; BAY ROBERTS & HENEYS POND RD; BAY ROBERTS |
| 3 | 2:29 PM | | CROSS RD; BAY ROBERTS & HENEYS POND RD; BAY ROBERTS |
| 4 | 2:30 PM | | CROSS RD; BAY ROBERTS & ARNEYS POND RD; BAY ROBERTS |
| 5 | 2:31 PM | | DANCE STUDIO - 90 CROSS RD; BAY ROBERTS; A0A |
| 6 | 2:33 PM | | ERIC DAWE DR; BAY ROBERTS & ADLER PL; BAY ROBERTS |
| 7 | 2:37 PM | | PLAY N LEARN PRESCHOOL - 23 CLEARYS RD; BAY ROBERTS; A0A |
| 8 | 2:37 PM | 2:38 PM | 3 CLEARYS PL |
| 9 | 2:38 PM | 2:39 PM | CLEARYS PL & FITZGERALD PL; BAY ROBERTS |
| 10 | 2:40 PM | 2:41 PM | FITZGERALD PL & BADCOCKS BLVD; BAY ROBERTS |
| 11 | 2:41 PM | 2:42 PM | 39 BADCOCKS BLVD |
| 12 | 2:42 PM | 2:43 PM | BADCOCKS BLVD; BAY ROBERTS & CAPTAINS PL; BAY ROBERTS |
| 13 | 2:44 PM | | 18 BADCOCKS BLVD |
| 14 | 2:48 PM | 2:49 PM | BARENEED RD & RUMBOLDTS LANE |
| 15 | 2:49 PM | 2:50 PM | 35 BARENEED RD |
| 16 | 2:51 PM | | BARENEED RD & MERCERS RD; BARENEED |
| 17 | 2:52 PM | | 98 BARENEED RD (BEIGE HOUSE NEXT TO 100 BARENEED RD) |
| 18 | 2:52 PM | | BROWN HOUSE - DIRT RD ON BARENEED RD |
| 19 | 2:54 PM | | 180 BARENEED RD; BARENEED; A0A |

Route: 23-274-01 Run: 23-274-01 PM

