

Route: 23-243-05
Vehicle: 23-243-05
Description:
Schools: O'Donel High School (313)

Description: Bus #5

| # | Arrival | Departure | Description |
|----|---------|-----------|--|
| 1 | | 7:27 AM | Blackmarsh Rd @ Gadwall Pl |
| 2 | | 7:30 AM | MOUNT CARSON AVE & MOUNT CARSON PL |
| 3 | | 7:32 AM | 4 BRODIE ST; MOUNT PEARL; A1N |
| 4 | 7:32 AM | 7:33 AM | 31 BRODIE ST; MOUNT PEARL; A1N |
| 5 | 7:33 AM | 7:34 AM | FINLAYSTONE DR; MOUNT PEARL & DUNROBIN ST; MOUNT PEARL |
| 6 | 7:34 AM | 7:35 AM | DUNROBIN ST; MOUNT PEARL & STONEFIELD PL; MOUNT PEARL |
| 7 | | 7:39 AM | #6 Elmcliff St |
| 8 | | 7:41 AM | MONTCLAIR ST; MOUNT PEARL & WYATT BLVD; MOUNT PEARL |
| 9 | 7:43 AM | 7:44 AM | Holden St @ Lady Anne Pl |
| 10 | | 7:45 AM | 35 WYATT BLVD; MOUNT PEARL; A1N |
| 11 | | 7:47 AM | #136 Farrell Dr |
| 12 | | 7:48 AM | 49 FARRELL DR; MOUNT PEARL; A1N |
| 13 | | 7:49 AM | FARRELL DR; MOUNT PEARL & EVANS PL; MOUNT PEARL |
| 14 | 7:49 AM | 7:50 AM | Farrell Dr @ Seabright Pl |
| 15 | 7:55 AM | 7:57 AM | O'Donel High School Driveway |

The map shows a blue route starting from O'Donel High School (marked with a green arrow) and passing through 14 numbered stops. The route is as follows:

- Stop 1: Located on the east side of the map, near Stonedade Cres and Gadwall Pl.
- Stop 2: Located on Park Ave, near the intersection with Topsail Rd.
- Stop 3: Located on Park Ave, near the intersection with Edgemoor Cres.
- Stop 4: Located on Park Ave, near the intersection with Edgemoor Cres.
- Stop 5: Located on Park Ave, near the intersection with Edgemoor Cres.
- Stop 6: Located on Park Ave, near the intersection with Edgemoor Cres.
- Stop 7: Located on Park Ave, near the intersection with Edgemoor Cres.
- Stop 8: Located on Park Ave, near the intersection with Edgemoor Cres.
- Stop 9: Located on Park Ave, near the intersection with Edgemoor Cres.
- Stop 10: Located on Park Ave, near the intersection with Edgemoor Cres.
- Stop 11: Located on Park Ave, near the intersection with Edgemoor Cres.
- Stop 12: Located on Park Ave, near the intersection with Edgemoor Cres.
- Stop 13: Located on Park Ave, near the intersection with Edgemoor Cres.
- Stop 14: Located on Park Ave, near the intersection with Edgemoor Cres.

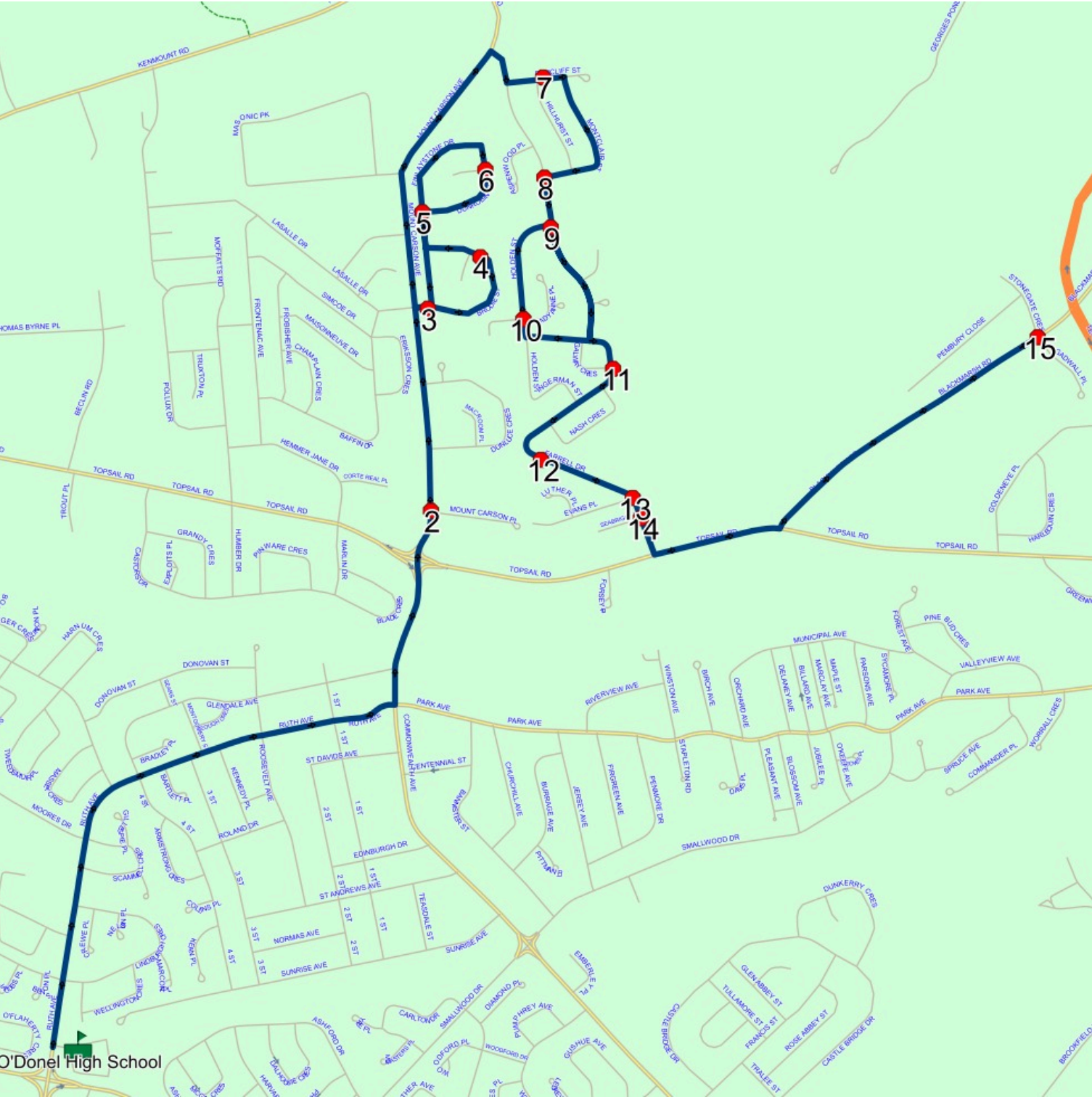
Route: 23-243-05
Vehicle: 23-243-05
Description:
Schools: O'Donel High School (313)

Operator: Dave Gulliver Cabs Ltd.

Schools: O'Donel High School

7 of 75

Route: 23-243-05 Run: 23-243-05A PM



Route: 25-001-01 Run: 25-001-01A AM

Route: 25-001-01

Vehicle: 25-001-01

Description:

Schools: O'Donel High School (313)

Operator: Executive Taxi Ltd.

Run: 25-001-01A AM

Description: Bus #10

Schools: O'Donel High School

| # | Arrival | Departure | Description |
|----|---------|-----------|---|
| 1 | 7:33 AM | 7:34 AM | Mortimore Dr @ Graham Pl |
| 2 | | 7:34 AM | Mortimore Dr @ Wilcox Pl |
| 3 | | 7:35 AM | 15 MORTIMORE DR; MOUNT PEARL; A1N |
| 4 | | 7:37 AM | Westbrook Lndg @ Relay Rd |
| 5 | 7:37 AM | 7:38 AM | Westbrook Lndg @ Murley Dr |
| 6 | 7:38 AM | 7:39 AM | Murley Dr @ Relay Rd |
| 7 | 7:41 AM | 7:42 AM | CARROLL DR; MOUNT PEARL & HANRAHAN PL; MOUNT PEARL |
| 8 | 7:42 AM | 7:43 AM | 11 YETMAN DR; MOUNT PEARL; A1N |
| 9 | 7:43 AM | 7:44 AM | YETMAN DR; MOUNT PEARL & CROCKER PL; MOUNT PEARL |
| 10 | 7:50 AM | 7:51 AM | SMALLWOOD DR; MOUNT PEARL & LAUMANN PL; MOUNT PEARL |
| 11 | 7:51 AM | 7:52 AM | SMALLWOOD DR; MOUNT PEARL & STOJKO PL; MOUNT PEARL |
| 12 | 7:53 AM | 7:54 AM | OLYMPIC DR; MOUNT PEARL & MANLEY PL; MOUNT PEARL |
| 13 | 7:55 AM | 7:57 AM | O'Donel High School Driveway |

A detailed map of the O'Donel High School area. The school is marked with a green building icon and labeled. A blue route is traced through the neighborhood, starting at point 1 near Wilcox Pl and ending at point 12 near Wilson Cres. The route passes through various streets including Dalton Ave, Barbour Dr, Burgess Ave, Ruby Line, Yettman Dr, Northmore Dr, Crocker Pl, Commonweal, Wilcox Pl, Robert Pl, Ham Pl, Bredford Pl, Plymouth Pl, Transfair Dr, Orville Close, Sanwood Cres, Abbey Lane, Westminster Pl, Chaucer Dr, Bletcher Cres, Emerald Dr, Sapphire Cres, Denine Pl, Bettney Pl, Horder Pl, Gibson Dr, Gillette Pl, Normandy, Neal Pl, Astor Pl, Blandford, Ruby Line, Hanrahan, Carroll Dr, Murley Dr, Westbrooke Lane, Tower Lane, Relay Rd, Gossie Pl, Pitts Memorial Dr, Merchant Dr, Athens Dr, Old Placentia Rd, Nokesell Ave, Minerva Dr, Easton Pl, Easton Dr, Water Oak Dr, Lark Dr, McGee Cres, Ashford Dr, Harvard Dr, Dalton Cres, Sonoma Cres, Wheelan Ave, Fanner Ave, Jeffers Dr, Budcock, Giles Pl, Whiteley Dr, Thomey Dr, Hann Pl, Castle Bridge Dr, Tullamore St, Francis St, Tralee St, Rose St, Glen Abbey St, Smallwood Dr, Edinburg Dr, St Andrews Ave, Teasdale St, Sunrise Ave, Diamond Pl, Pump Hrey Ave, Woodford Dr, Odford Pl, Carlton Dr, Ashford Dr, 1st St, 2nd St, 3rd St, 4th St, Collins Pl, Kavan Pl, Scammler Cres, O'Flaherty Dr, Ruth Ave, Benyon Pl, Creme Pl, Wellington Cres, Lindemann Cres, and O'Donel High School. The map also shows several other streets like Pitts Memorial Dr, Ruby Line, and Emerald Dr.

Route: 25-001-01 Run: 25-001-01A PM

Route: 25-001-01

Vehicle: 25-001-01

Description:

Schools: O'Donel High School (313)

Operator: Executive Taxi Ltd.

Run: 25-001-01A PM

Description: Bus #10

Schools: O'Donel High School

| # | Arrival | Departure | Description |
|----|---------|-----------|---|
| 1 | 2:10 PM | 2:21 PM | O'Donel High School Driveway |
| 2 | 2:23 PM | 2:24 PM | OLYMPIC DR; MOUNT PEARL & MANLEY PL; MOUNT PEARL |
| 3 | 2:27 PM | | SMALLWOOD DR; MOUNT PEARL & LAUMANN PL; MOUNT PEARL |
| 4 | 2:27 PM | 2:28 PM | SMALLWOOD DR; MOUNT PEARL & STOJKO PL; MOUNT PEARL |
| 5 | 2:32 PM | | CARROLL DR; MOUNT PEARL & HANRAHAN PL; MOUNT PEARL |
| 6 | 2:33 PM | 2:34 PM | 11 YETMAN DR; MOUNT PEARL; A1N |
| 7 | 2:34 PM | 2:35 PM | YETMAN DR; MOUNT PEARL & CROCKER PL; MOUNT PEARL |
| 8 | 2:38 PM | | Mortimore Dr @ Graham Pl |
| 9 | 2:39 PM | | Mortimore Dr @ Wilcox Pl |
| 10 | 2:40 PM | | 15 MORTIMORE DR; MOUNT PEARL; A1N |
| 11 | 2:41 PM | 2:42 PM | Westbrook Lndg @ Relay Rd |
| 12 | 2:42 PM | 2:43 PM | Westbrook Lndg @ Murley Dr |
| 13 | 2:44 PM | | Murley Dr @ Relay Rd |

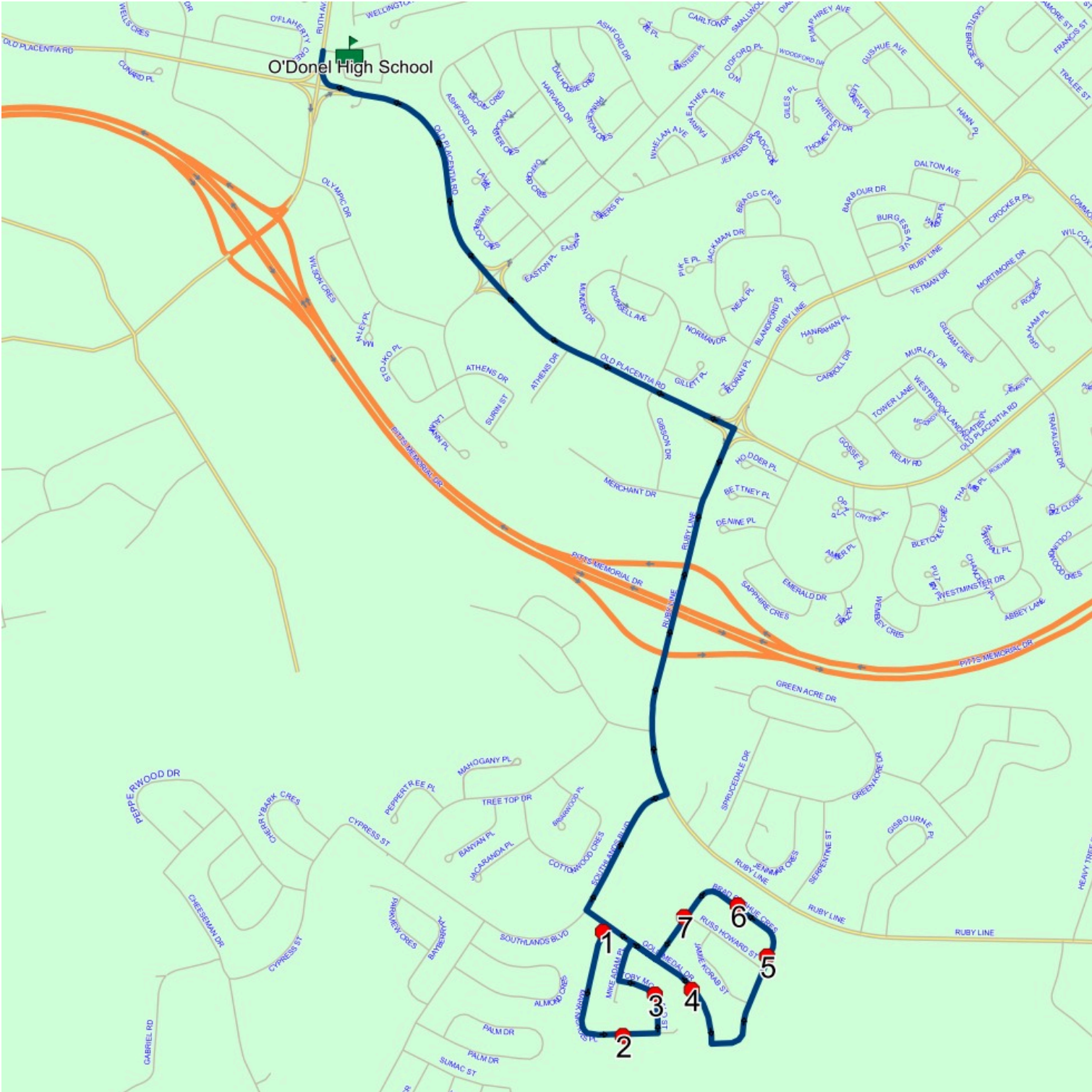
[illegible]

Route: 25-001-02
Vehicle: 25-001-02
Description:
Schools: O'Donel High School (313)

Schools: O'Donel High School

| # | Arrival | Departure | Description |
|---|---------|-----------|------------------------------------|
| 1 | | 7:39 AM | 4 MARK NICHOLS PL |
| 2 | 7:40 AM | 7:41 AM | 56 MARK NICHOLS PL; ST JOHNS; A1H |
| 3 | | 7:42 AM | #13 Toby McDonald St |
| 4 | 7:43 AM | 7:44 AM | #36 Gold Medal Dr |
| 5 | 7:45 AM | 7:46 AM | 48 BRAD GUSHUE CRES; ST JOHNS; A1H |
| 6 | 7:46 AM | 7:47 AM | 41 BRAD GUSHUE CRES; ST JOHNS; A1H |
| 7 | 7:47 AM | 7:48 AM | #17 Brad Gushue Cres |
| 8 | 7:55 AM | 7:57 AM | O'Donel High School Driveway |

Route: 25-001-02 Run: 25-001-02A AM



Route: 25-001-02 Run: 25-001-02A PM

Route: 25-001-02

Vehicle: 25-001-02

Description:

Schools: O'Donel High School (313)

Operator: Executive Taxi Ltd.

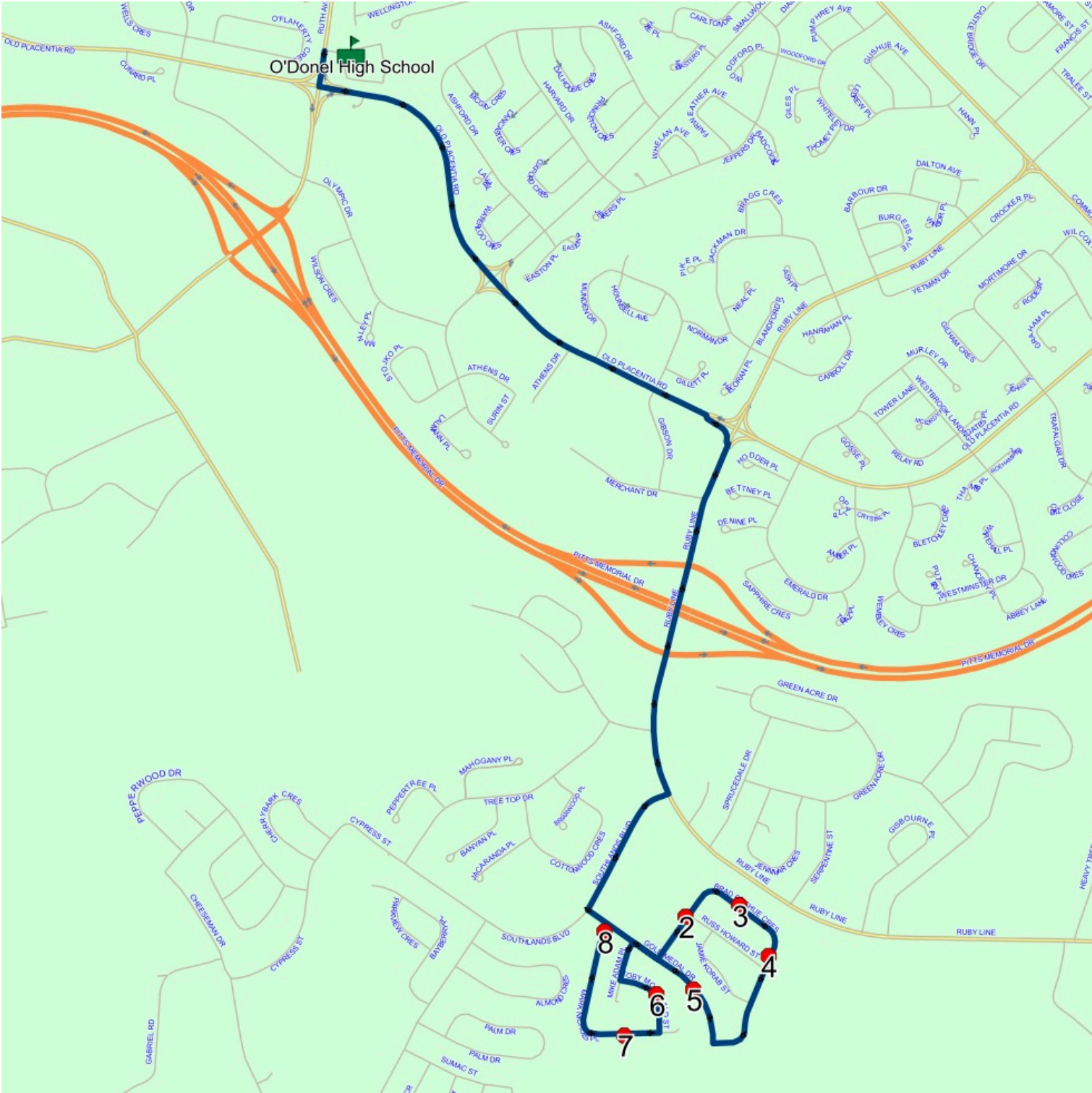
Run: 25-001-02A PM

Description: Bus #3

Schools: O'Donel High School

| # | Arrival | Departure | Description |
|---|---------|-----------|------------------------------------|
| 1 | 2:10 PM | 2:21 PM | O'Donel High School Driveway |
| 2 | 2:29 PM | 2:30 PM | #17 Brad Gushue Cres |
| 3 | 2:30 PM | 2:31 PM | 41 BRAD GUSHUE CRES; ST JOHNS; A1H |
| 4 | 2:31 PM | 2:32 PM | 48 BRAD GUSHUE CRES; ST JOHNS; A1H |
| 5 | 2:33 PM | 2:34 PM | #36 Gold Medal Dr |
| 6 | 2:35 PM | 2:36 PM | #13 Toby McDonald St |
| 7 | 2:37 PM | 2:38 PM | 56 MARK NICHOLS PL; ST JOHNS; A1H |
| 8 | 2:38 PM | 2:39 PM | 4 MARK NICHOLS PL |

Route: 25-001-02 Run: 25-001-02A PM

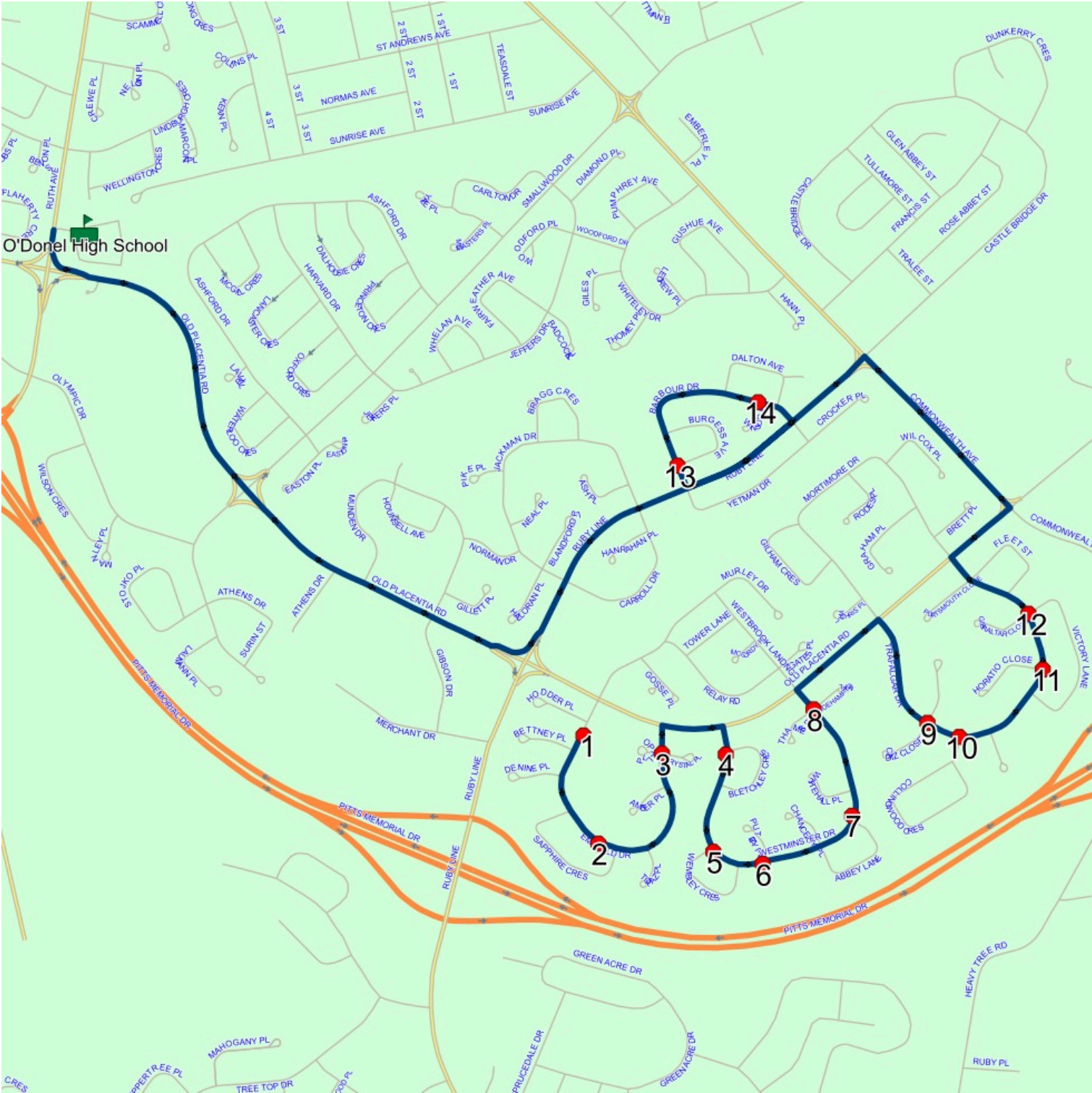


Route: 25-001-03
Vehicle: 25-001-03
Description:
Schools: O'Donel High School (313)

Schools: O'Donel High School

22 of 75

Route: 25-001-03 Run: 25-001-03A AM



Route: 25-001-03 Run: 25-001-03A PM

Route: 25-001-03

Vehicle: 25-001-03

Description:

Schools: O'Donel High School (313)

Operator: Executive Taxi Ltd.

Run: 25-001-03A PM

Description: Bus #9

Schools: O'Donel High School

| # | Arrival | Departure | Description |
|----|---------|-----------|---|
| 1 | 2:10 PM | 2:21 PM | O'Donel High School Driveway |
| 2 | 2:26 PM | | 55 EMERALD DR; MOUNT PEARL; A1N |
| 3 | 2:27 PM | | #30 Emerald Dr |
| 4 | 2:28 PM | 2:29 PM | EMERALD DR; MOUNT PEARL & CRYSTAL PL; MOUNT PEARL |
| 5 | 2:30 PM | | 89 WESTMINSTER DR; MOUNT PEARL; A1N |
| 6 | 2:31 PM | | 61 WESTMINSTER DR : 2028-06-30 |
| 7 | 2:31 PM | 2:32 PM | 49 WESTMINSTER DR; MOUNT PEARL; A1N |
| 8 | 2:32 PM | 2:33 PM | 24 WESTMINSTER DR; MOUNT PEARL; A1N |
| 9 | 2:33 PM | 2:34 PM | Westminster Dr @ Roehampton Pl |
| 10 | 2:35 PM | 2:36 PM | Trafalgar Dr @ Cadiz Close |
| 11 | 2:36 PM | | Trafalgar Dr @ Collingwood Cres |
| 12 | 2:37 PM | | Trafalgar Dr @ Horatio Close |
| 13 | 2:38 PM | | Trafalgar Dr @ Gibraltar Cl |
| 14 | 2:42 PM | 2:43 PM | #71 Barbour Dr |
| 15 | 2:43 PM | 2:44 PM | Barbour Dr @ Winsor Pl |

A detailed map of the O'Donel High School area, showing a network of streets and 15 numbered bus stops. The school is located at the top left, marked with a green building icon and the text "O'Donel High School". The bus route is indicated by a thick blue line with red circular markers at each stop, numbered 1 through 15. The route starts near the school, travels south along Old Placentia Rd, then turns east along Ruby Line, and continues through various residential streets including Dalton Ave, Crocker Pl, and others. Major roads like Pitts Memorial Dr and Ruby Line are shown in orange. Numerous smaller streets are labeled in blue, including Normas Ave, Sunrise Ave, and others. The map also shows green spaces and other landmarks.

Route: 25-001-04
Vehicle: 25-001-04
Description:
Schools: O'Donel High School (313)

Description: Bus #12

| # | Arrival | Departure | Description |
|----|---------|-----------|---|
| 1 | | 7:34 AM | ASHFORD DR; MOUNT PEARL & LAVAL PL; MOUNT PEARL |
| 2 | 7:34 AM | 7:35 AM | ASHFORD DR; MOUNT PEARL & WATERLOO CRES; MOUNT PEARL |
| 3 | | 7:35 AM | SMALLWOOD DR; MOUNT PEARL & EASTON PL; MOUNT PEARL |
| 4 | | 7:37 AM | ASHFORD DR; MOUNT PEARL & PRINCETON CRES; MOUNT PEARL |
| 5 | | 7:38 AM | ASHFORD DR; MOUNT PEARL & DALHOUSIE CRES; MOUNT PEARL |
| 6 | 7:39 AM | 7:40 AM | HARVARD DR; MOUNT PEARL & LANCASTER CRES; MOUNT PEARL |
| 7 | | 7:40 AM | HARVARD DR; MOUNT PEARL & OXFORD CRES; MOUNT PEARL |
| 8 | | 7:45 AM | Jackman Dr @ Ash Pl |
| 9 | | 7:46 AM | 27 JACKMAN DR; MOUNT PEARL; A1N |
| 10 | | 7:47 AM | JACKMAN DR; MOUNT PEARL & PIKE PL; MOUNT PEARL |
| 11 | | 7:48 AM | JACKMAN DR; MOUNT PEARL & BLANDFORD PL; MOUNT PEARL |
| 12 | 7:50 AM | 7:51 AM | MUNDEN DR; MOUNT PEARL & GILLETT PL; MOUNT PEARL |
| 13 | | 7:52 AM | 31 MUNDEN DR; MOUNT PEARL; A1N |
| 14 | 7:55 AM | 7:57 AM | O'Donel High School Driveway |

A map of O'Donel High School and surrounding streets. A blue route is marked with 13 numbered stops. The route starts at the school, goes south on Old Placentia Rd, then east on various streets including Easton Pl, Mendenhall Dr, and Old Placentia Rd, ending at the school. Numbered stops 1-13 are marked along the route.

Route: 25-001-04
Vehicle: 25-001-04
Description:
Schools: O'Donel High School (313)

Description: Bus #12

| # | Arrival | Departure | Description |
|----|---------|-----------|---|
| 1 | 2:10 PM | 2:21 PM | O'Donel High School Driveway |
| 2 | 2:27 PM | | Jackman Dr @ Ash Pl |
| 3 | 2:28 PM | | 27 JACKMAN DR; MOUNT PEARL; A1N |
| 4 | 2:29 PM | | JACKMAN DR; MOUNT PEARL & PIKE PL; MOUNT PEARL |
| 5 | 2:30 PM | | JACKMAN DR; MOUNT PEARL & BLANDFORD PL; MOUNT PEARL |
| 6 | 2:32 PM | 2:33 PM | MUNDEN DR; MOUNT PEARL & GILLETT PL; MOUNT PEARL |
| 7 | 2:34 PM | 2:35 PM | 31 MUNDEN DR; MOUNT PEARL; A1N |
| 8 | 2:36 PM | 2:37 PM | SMALLWOOD DR; MOUNT PEARL & EASTON PL; MOUNT PEARL |
| 9 | 2:38 PM | | HARVARD DR; MOUNT PEARL & OXFORD CRES; MOUNT PEARL |
| 10 | 2:38 PM | 2:39 PM | HARVARD DR; MOUNT PEARL & LANCASTER CRES; MOUNT PEARL |
| 11 | 2:40 PM | | ASHFORD DR; MOUNT PEARL & DALHOUSIE CRES; MOUNT PEARL |
| 12 | 2:41 PM | | ASHFORD DR; MOUNT PEARL & PRINCETON CRES; MOUNT PEARL |
| 13 | 2:43 PM | | ASHFORD DR; MOUNT PEARL & WATERLOO CRES; MOUNT PEARL |
| 14 | 2:43 PM | 2:44 PM | ASHFORD DR; MOUNT PEARL & LAVAL PL; MOUNT PEARL |

[illegible]

Route: 25-001-05 Run: 25-001-05A AM

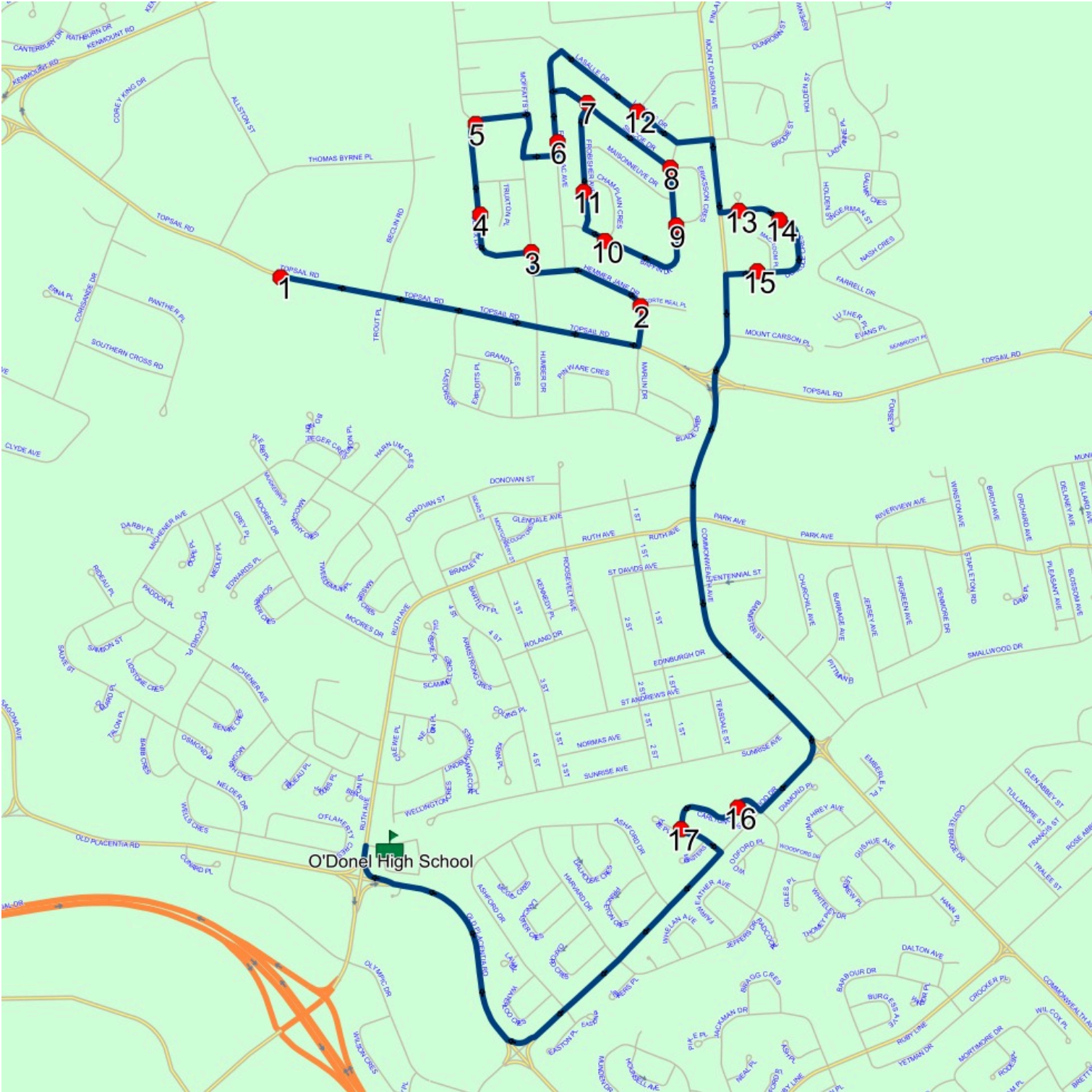
Route: 25-001-05
Vehicle: 25-001-05
Description:
Schools: O'Donel High School (313)

Run: 25-001-05A AM **Description:** Bus #1

Schools: O'Donel High School

| # | Arrival | Departure | Description |
|----|---------|-----------|---|
| 1 | | 7:27 AM | 1161 TOPSAIL RD; MOUNT PEARL; A1N |
| 2 | | 7:29 AM | Hemmer Jane Dr @ Corte Real Pl |
| 3 | | 7:30 AM | MOFFATT RD; MOUNT PEARL & POLLUX DR; MOUNT PEARL |
| 4 | 7:31 AM | 7:32 AM | 30 POLLUX DR |
| 5 | | 7:32 AM | POLLUX DR & BRANT DR |
| 6 | | 7:34 AM | 46 FRONTENAC AVE |
| 7 | | 7:35 AM | 11 SIMCOE DR; MOUNT PEARL; A1N |
| 8 | | 7:36 AM | BAFFIN DR; MOUNT PEARL & SIMCOE DR; MOUNT PEARL |
| 9 | | 7:37 AM | 56 BAFFIN DR; MOUNT PEARL; A1N |
| 10 | 7:38 AM | 7:39 AM | 12 BAFFIN DR; MOUNT PEARL; A1N |
| 11 | 7:39 AM | 7:40 AM | 17 FROBISHER AVE |
| 12 | | 7:42 AM | LASALLE DR; MOUNT PEARL & LARSEN ST; MONT PEARL |
| 13 | | 7:44 AM | DUNLUCE CRES & CASTLEHAVEN PL |
| 14 | | 7:45 AM | PATH BETWEEN 32 & 34 DUNLUCE CRES; MOUNT PEARL; A1N |
| 15 | 7:45 AM | 7:46 AM | 8 DUNLUCE CRES; MOUNT PEARL; A1N |
| 16 | | 7:50 AM | 11 CARLTON DR |
| 17 | 7:50 AM | 7:51 AM | CARLTON DR; MOUNT PEARL & YALE PL; MOUNT PEARL |
| 18 | 7:55 AM | 7:57 AM | O'Donel High School Driveway |

Route: 25-001-05 Run: 25-001-05A AM

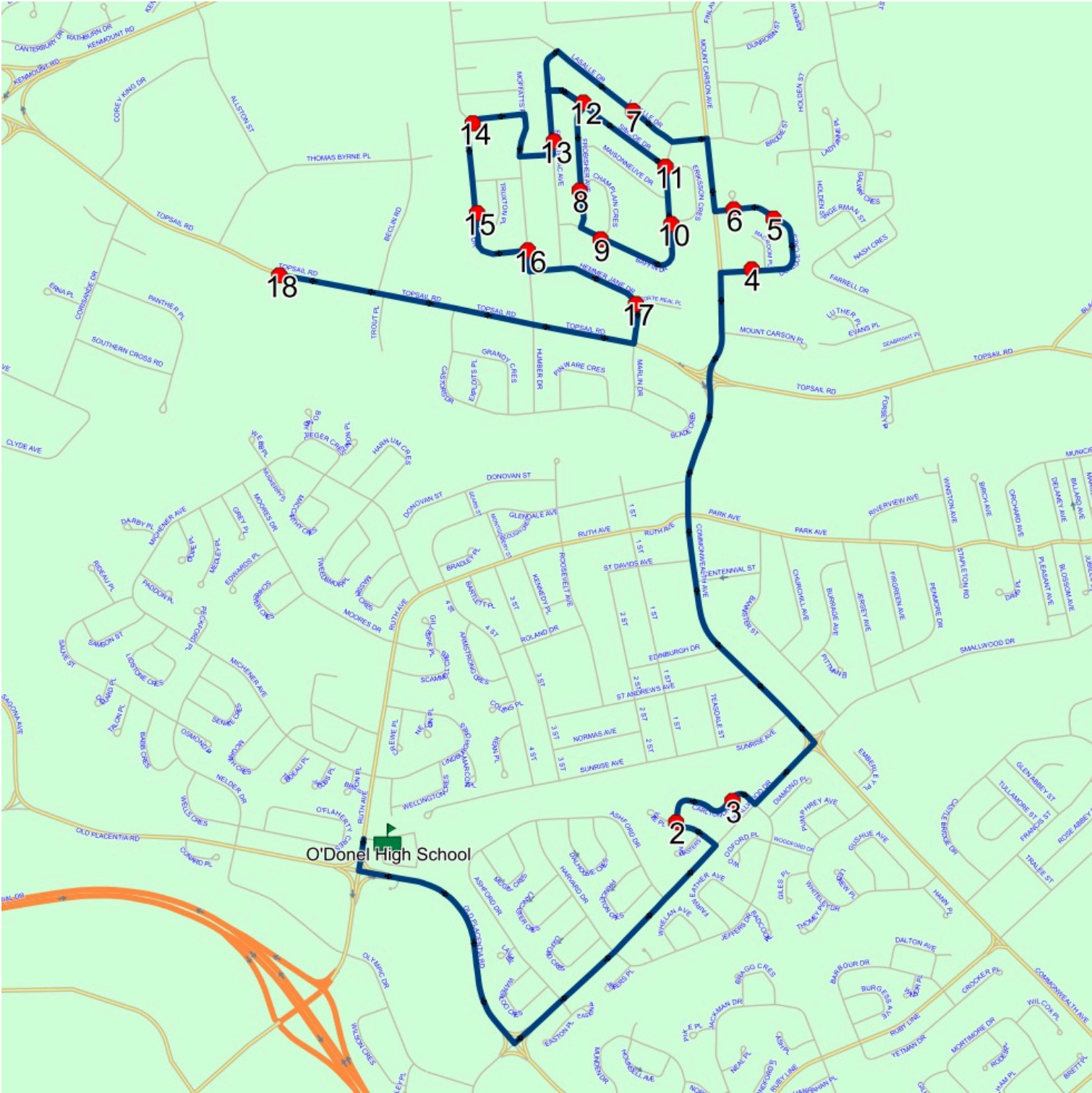


Route: 25-001-05
Vehicle: 25-001-05
Description:
Schools: O'Donel High School (313)

Description: Bus #1

| # | Arrival | Departure | Description |
|----|---------|-----------|---|
| 1 | 2:10 PM | 2:21 PM | O'Donel High School Driveway |
| 2 | 2:26 PM | 2:27 PM | CARLTON DR; MOUNT PEARL & YALE PL; MOUNT PEARL |
| 3 | 2:28 PM | | 11 CARLTON DR |
| 4 | 2:34 PM | | 8 DUNLUCE CRES; MOUNT PEARL; A1N |
| 5 | 2:35 PM | | PATH BETWEEN 32 & 34 DUNLUCE CRES; MOUNT PEARL; A1N |
| 6 | 2:36 PM | | DUNLUCE CRES & CASTLEHAVEN PL |
| 7 | 2:38 PM | | LASALLE DR; MOUNT PEARL & LARSEN ST; MONT PEARL |
| 8 | 2:41 PM | | 17 FROBISHER AVE |
| 9 | 2:42 PM | | 12 BAFFIN DR; MOUNT PEARL; A1N |
| 10 | 2:43 PM | 2:44 PM | 56 BAFFIN DR; MOUNT PEARL; A1N |
| 11 | 2:44 PM | 2:45 PM | BAFFIN DR; MOUNT PEARL & SIMCOE DR; MOUNT PEARL |
| 12 | 2:46 PM | | 11 SIMCOE DR; MOUNT PEARL; A1N |
| 13 | 2:47 PM | 2:48 PM | 46 FRONTENAC AVE |
| 14 | 2:49 PM | | POLLUX DR & BRANT DR |
| 15 | 2:50 PM | | 30 POLLUX DR |
| 16 | 2:50 PM | 2:51 PM | MOFFATT RD; MOUNT PEARL & POLLUX DR; MOUNT PEARL |
| 17 | 2:52 PM | 2:53 PM | Hemmer Jane Dr @ Corte Real PI |
| 18 | 2:55 PM | | 1161 TOPSAIL RD; MOUNT PEARL; A1N |

Route: 25-001-05 Run: 25-001-05A PM



Route: 25-001-06
Vehicle: 25-001-06
Description:
Schools: O'Donel High School (313)

Description: Bus #7

| # | Arrival | Departure | Description |
|----|---------|-----------|--|
| 1 | | 7:37 AM | 5 CYPRESS ST; ST JOHNS; A1H |
| 2 | 7:37 AM | 7:38 AM | Cypress St @ Pepperwood Dr |
| 3 | 7:38 AM | 7:39 AM | 6 PEPPERWOOD DR; ST JOHNS; A1H |
| 4 | 7:39 AM | 7:40 AM | PEPPERWOOD DR; ST JOHNS & GINGER ST; ST JOHNS |
| 5 | | 7:40 AM | 24 PEPPERWOOD DR; ST JOHNS; A1H |
| 6 | | 7:41 AM | 24 REDBERRY ST; ST JOHNS; A1H |
| 7 | 7:41 AM | 7:42 AM | 10 REDBERRY ST; ST JOHNS; A1H |
| 8 | | 7:43 AM | CHEESEMANS DR; ST JOHNS & CYPRESS ST; ST JOHNS |
| 9 | | 7:44 AM | 160 CHEESEMANS DR; ST JOHNS; A1H |
| 10 | | 7:45 AM | Cheeseman Dr @ Ironwood Pl |
| 11 | 7:45 AM | 7:46 AM | TEAKWOOD DR & CHEESEMANS DR |
| 12 | 7:55 AM | 7:57 AM | O'Donel High School Driveway |

[illegible]

Route: 25-001-06
Vehicle: 25-001-06
Description:
Schools: O'Donel High School (313)

Description: Bus #7

| # | Arrival | Departure | Description |
|----|---------|-----------|---|
| 1 | 2:10 PM | 2:21 PM | O'Donel High School Driveway |
| 2 | 2:30 PM | 2:31 PM | TEAKWOOD DR & CHEESEMAN DR |
| 3 | 2:31 PM | 2:32 PM | Cheeseman Dr @ Ironwood Pl |
| 4 | 2:32 PM | 2:33 PM | 160 CHEESEMAN DR; ST JOHNS; A1H |
| 5 | 2:33 PM | 2:34 PM | CHEESEMAN DR; ST JOHNS & CYPRESS ST; ST JOHNS |
| 6 | 2:35 PM | 2:36 PM | 10 REDBERRY ST; ST JOHNS; A1H |
| 7 | 2:36 PM | | 24 REDBERRY ST; ST JOHNS; A1H |
| 8 | 2:37 PM | | 24 PEPPERWOOD DR; ST JOHNS; A1H |
| 9 | 2:37 PM | 2:38 PM | PEPPERWOOD DR; ST JOHNS & GINGER ST; ST JOHNS |
| 10 | 2:39 PM | | 6 PEPPERWOOD DR; ST JOHNS; A1H |
| 11 | 2:39 PM | 2:40 PM | Cypress St @ Pepperwood Dr |
| 12 | 2:41 PM | | 5 CYPRESS ST; ST JOHNS; A1H |

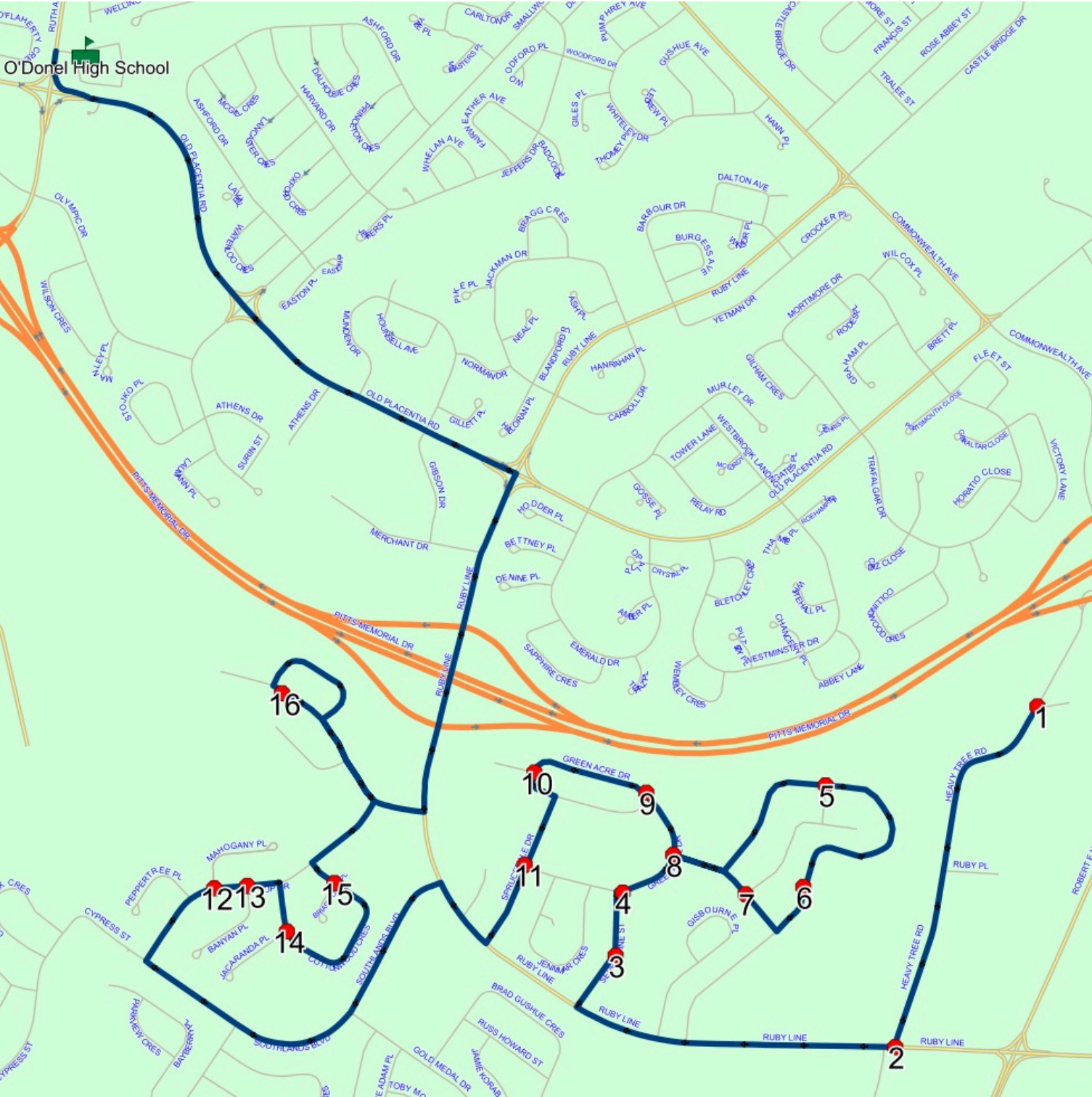
A map of the O'Donel High School area. A blue line with arrows indicates a route starting from the bottom, passing through numbered stops 2 through 12. The route starts near a road labeled '2', goes north through stops 3, 4, 5, 6, 7, 8, 9, 10, 11, and ends at stop 12 near O'Donel High School. The map shows various residential streets, including Glencoe Dr, Old Placentia Rd, and others. A green arrow points to O'Donel High School at the top of the map.

Route: 25-001-07
Vehicle: 25-001-07
Description:
Schools: O'Donel High School (313)

Description: Bus #11

| # | Arrival | Departure | Description |
|----|---------|-----------|--|
| 1 | | 7:28 AM | Heavy Tree Rd @ Dr Peddles Rd |
| 2 | | 7:29 AM | RUBY LINE; ST JOHNS & HEAVY TREE RD; ST JOHNS |
| 3 | 7:31 AM | 7:32 AM | 22 SERPENTINE ST; ST JOHNS; A1H |
| 4 | 7:32 AM | 7:33 AM | 66 GREEN ACRE DR; ST JOHNS; A1H |
| 5 | 7:34 AM | 7:35 AM | DIAMOND MARSH DR; ST JOHNS & LICHEN ST; ST JOHNS |
| 6 | | 7:35 AM | 53 DIAMOND MARSH DR; ST JOHNS; A1H |
| 7 | | 7:36 AM | BULRUSH AVE; ST JOHNS & DRAGONFLY PL; ST JOHNS |
| 8 | | 7:37 AM | GREEN ACRE DR & BULRUSH AVE |
| 9 | 7:37 AM | 7:38 AM | #132 Green Acre Drive |
| 10 | 7:38 AM | 7:39 AM | Green Acre Dr @ Butterworth Pl |
| 11 | 7:39 AM | 7:40 AM | 29 SPRUCEDALE DR; ST JOHNS; A1H |
| 12 | | 7:43 AM | Tree Top Dr @ Mahogany Pl |
| 13 | 7:43 AM | 7:44 AM | Tree Top Dr @ Banyan Pl |
| 14 | 7:44 AM | 7:45 AM | Cottonwood Cres @ Jacaranda Pl |
| 15 | 7:45 AM | 7:46 AM | Cottonwood Cres @ Briarwood Pl |
| 16 | 7:48 AM | 7:49 AM | 49 GREAT SOUTHERN DR; ST JOHNS |
| 17 | 7:55 AM | 7:57 AM | O'Donel High School Driveway |

Route: 25-001-07 Run: 25-001-07A AM

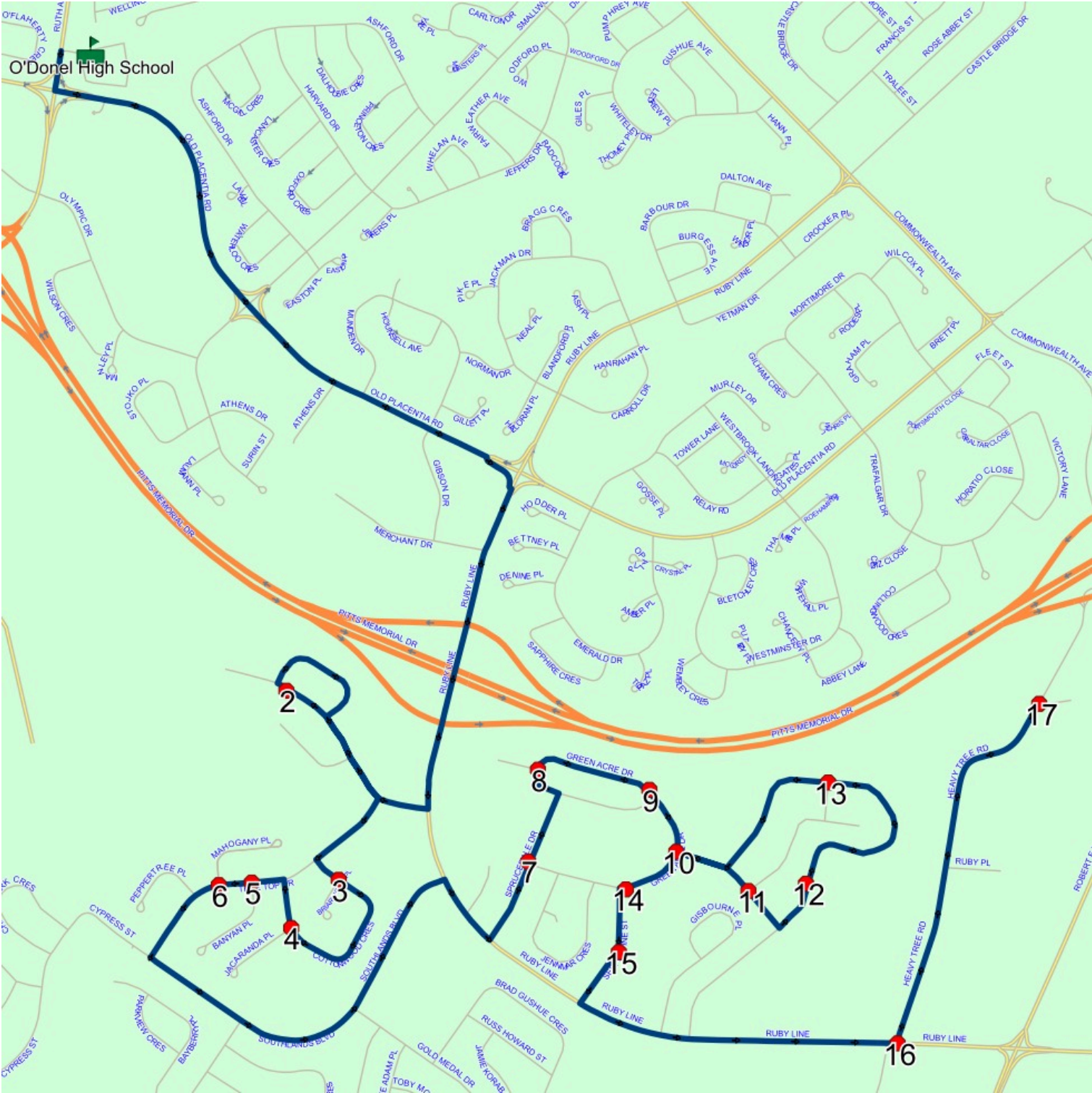


Route: 25-001-07
Vehicle: 25-001-07
Description:
Schools: O'Donel High School (313)

Description: Bus #11

| # | Arrival | Departure | Description |
|----|---------|-----------|--|
| 1 | 2:10 PM | 2:21 PM | O'Donel High School Driveway |
| 2 | 2:28 PM | 2:29 PM | 49 GREAT SOUTHERN DR; ST JOHNS |
| 3 | 2:31 PM | 2:32 PM | Cottonwood Cres @ Briarwood Pl |
| 4 | 2:32 PM | 2:33 PM | Cottonwood Cres @ Jacaranda Pl |
| 5 | 2:33 PM | 2:34 PM | Tree Top Dr @ Banyan Pl |
| 6 | 2:34 PM | 2:35 PM | Tree Top Dr @ Mahogany Pl |
| 7 | 2:38 PM | 2:39 PM | 29 SPRUCEDALE DR; ST JOHNS; A1H |
| 8 | 2:39 PM | 2:40 PM | Green Acre Dr @ Butterworth Pl |
| 9 | 2:40 PM | 2:41 PM | #132 Green Acre Drive |
| 10 | 2:41 PM | | GREEN ACRE DR & BULRUSH AVE |
| 11 | 2:42 PM | 2:43 PM | BULRUSH AVE; ST JOHNS & DRAGONFLY PL; ST JOHNS |
| 12 | 2:43 PM | | 53 DIAMOND MARSH DR; ST JOHNS; A1H |
| 13 | 2:44 PM | 2:45 PM | DIAMOND MARSH DR; ST JOHNS & LICHEN ST; ST JOHNS |
| 14 | 2:46 PM | 2:47 PM | 66 GREEN ACRE DR; ST JOHNS; A1H |
| 15 | 2:47 PM | 2:48 PM | 22 SERPENTINE ST; ST JOHNS; A1H |
| 16 | 2:50 PM | 2:51 PM | RUBY LINE; ST JOHNS & HEAVY TREE RD; ST JOHNS |
| 17 | 2:52 PM | | Heavy Tree Rd @ Dr Peddles Rd |

Route: 25-001-07 Run: 25-001-07A PM



Route: 25-001-08 Run: 25-001-08A AM

Route: 25-001-08

Vehicle: 25-001-08

Description:

Schools: O'Donel High School (313)

Operator: Executive Taxi Ltd.

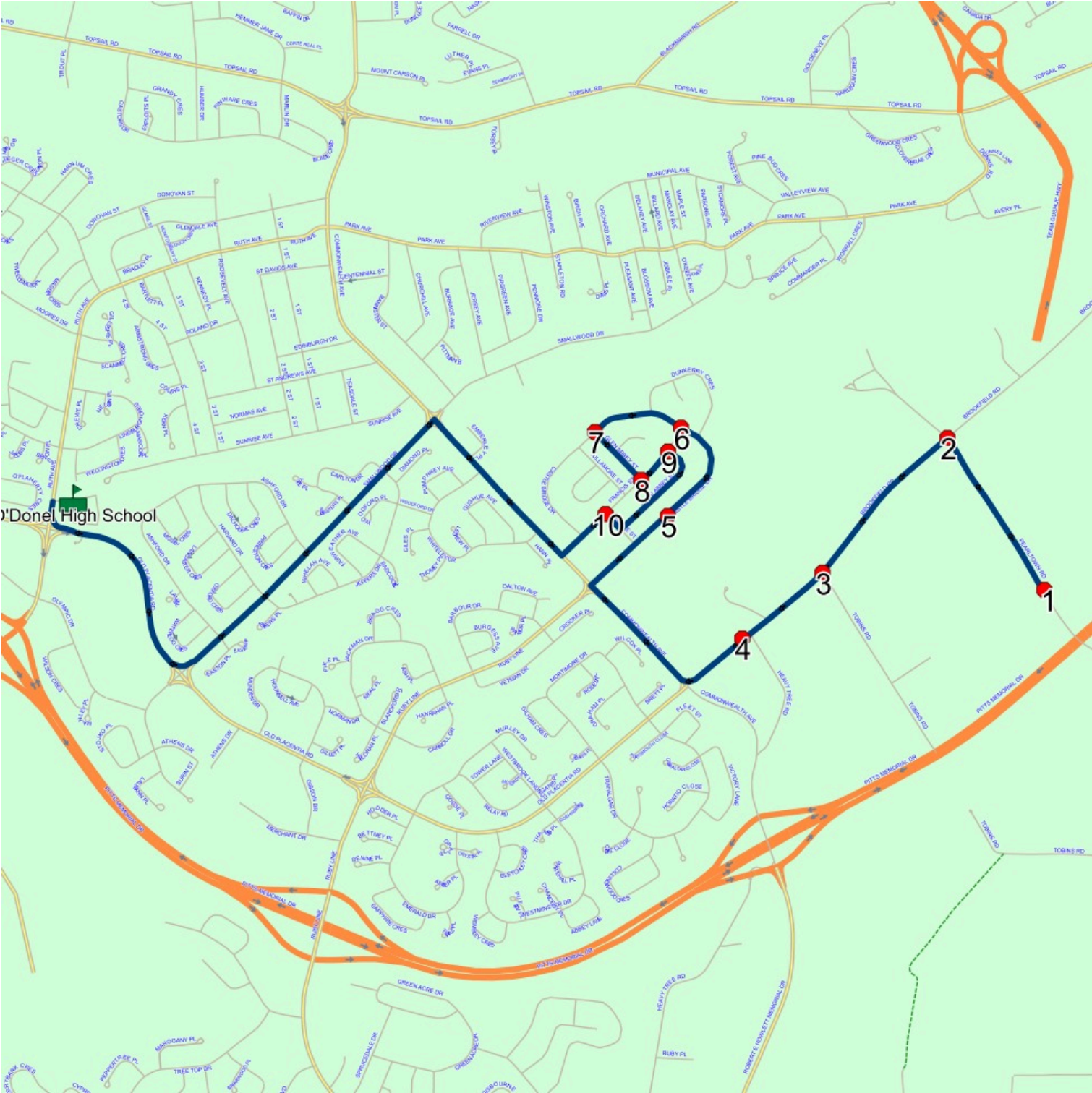
Run: 25-001-08A AM

Description: Bus #8

Schools: O'Donel High School

| # | Arrival | Departure | Description |
|----|---------|-----------|--|
| 1 | | 7:33 AM | 110 PEARLTOWN RD; ST JOHNS; A1G |
| 2 | | 7:34 AM | Brookfield Rd @ Pearltown Rd |
| 3 | | 7:36 AM | BROOKFIELD RD & TOBINS RD |
| 4 | 7:36 AM | 7:37 AM | 300 BROOKFIELD RD; ST JOHNS; A1E |
| 5 | 7:39 AM | 7:40 AM | #48 Castle Bridge Dr |
| 6 | | 7:41 AM | Francis St @ Castle Bridge Dr |
| 7 | 7:42 AM | 7:43 AM | CASTLE BRIDGE DR; ST. JOHN'S & GLEN ABBEY ST; ST. JOHN'S |
| 8 | 7:44 AM | 7:45 AM | Francis St @ Glen Abbey St |
| 9 | 7:45 AM | 7:46 AM | FRANCIS ST; ST. JOHN'S & ROSE ABBEY ST; ST. JOHN'S |
| 10 | 7:48 AM | 7:49 AM | FRANCIS ST; ST. JOHN'S & TRALEE ST; ST. JOHN'S |
| 11 | 7:55 AM | 7:57 AM | O'Donel High School Driveway |

Route: 25-001-08 Run: 25-001-08A AM



Route: 25-001-08 Run: 25-001-08A PM

Route: 25-001-08

Vehicle: 25-001-08

Description:

Schools: O'Donel High School (313)

Operator: Executive Taxi Ltd.

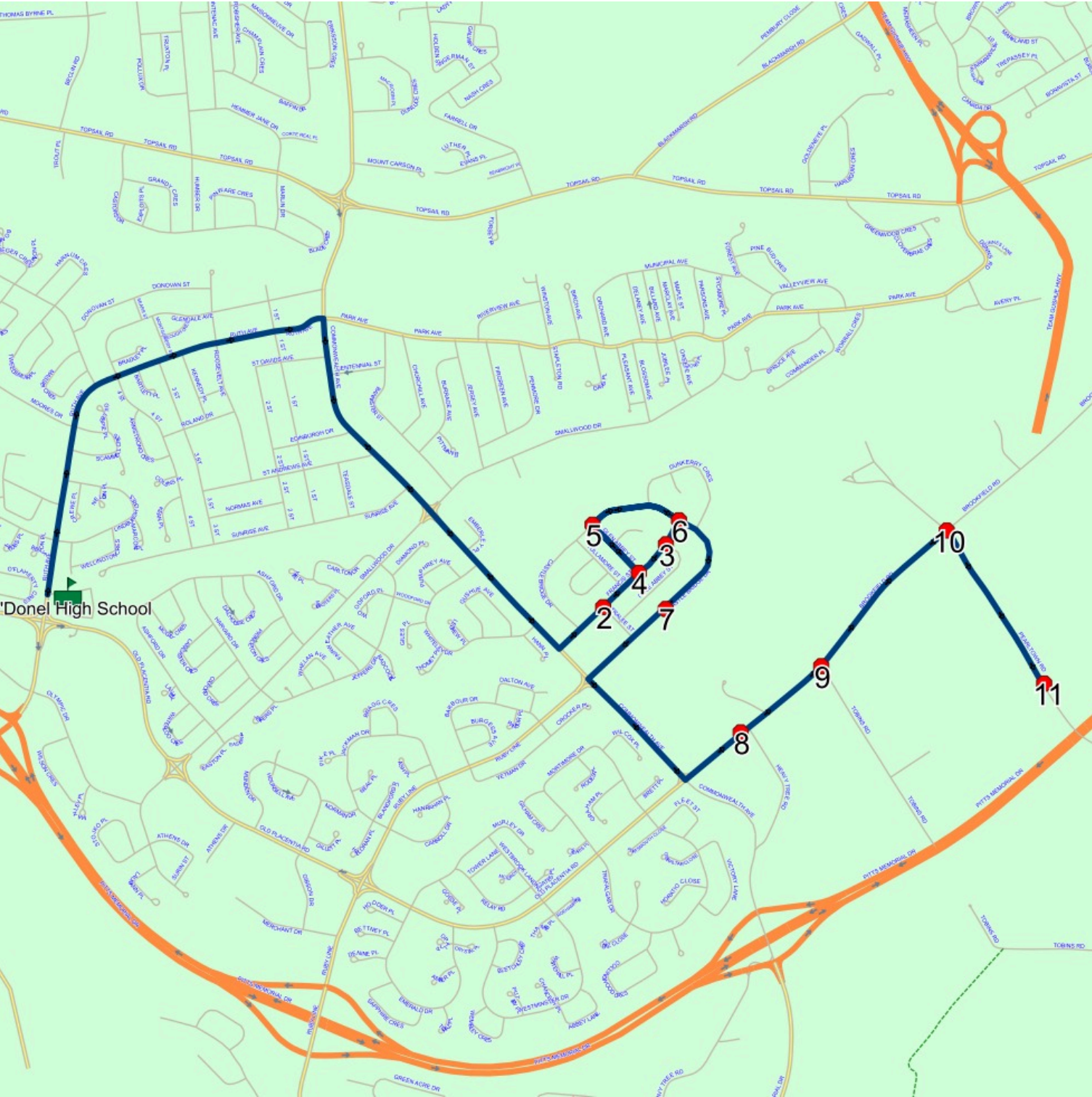
Run: 25-001-08A PM

Description: Bus #8

Schools: O'Donel High School

| # | Arrival | Departure | Description |
|----|---------|-----------|--|
| 1 | 2:10 PM | 2:21 PM | O'Donel High School Driveway |
| 2 | 2:28 PM | | FRANCIS ST; ST. JOHN'S & TRALEE ST; ST. JOHN'S |
| 3 | 2:31 PM | 2:32 PM | FRANCIS ST; ST. JOHN'S & ROSE ABBEY ST; ST. JOHN'S |
| 4 | 2:32 PM | 2:33 PM | Francis St @ Glen Abbey St |
| 5 | 2:33 PM | 2:34 PM | CASTLE BRIDGE DR; ST. JOHN'S & GLEN ABBEY ST; ST. JOHN'S |
| 6 | 2:35 PM | 2:36 PM | Francis St @ Castle Bridge Dr |
| 7 | 2:37 PM | 2:38 PM | #48 Castle Bridge Dr |
| 8 | 2:41 PM | | 300 BROOKFIELD RD; ST JOHNS; A1E |
| 9 | 2:42 PM | | BROOKFIELD RD & TOBINS RD |
| 10 | 2:43 PM | | Brookfield Rd @ Pearltown Rd |
| 11 | 2:44 PM | 2:45 PM | 110 PEARLTOWN RD; ST JOHNS; A1G |

Route: 25-001-08 Run: 25-001-08A PM



Route: 25-001-09 Run: 25-001-09A AM

Route: 25-001-09

Vehicle: 25-001-09

Description:

Schools: O'Donel High School (313)

Operator: Executive Taxi Ltd.

Run: 25-001-09A AM

Description: Bus #6

Schools: O'Donel High School

| # | Arrival | Departure | Description |
|----|---------|-----------|---|
| 1 | 7:31 AM | 7:32 AM | MAILBOXES ON TEAKWOOD (NEAR 80 TEAKWOOD DR) |
| 2 | 7:32 AM | 7:33 AM | 50 TEAKWOOD DR; ST JOHNS; A1H |
| 3 | | 7:34 AM | Kenai Cres @ Douglas St |
| 4 | 7:34 AM | 7:35 AM | 43 KENAI CR; ST JOHNS; A1H |
| 5 | 7:36 AM | 7:37 AM | SUMAC ST; ST JOHNS & DOUGLAS ST; ST JOHNS |
| 6 | | 7:38 AM | 10 PALM DR; ST JOHNS; A1H |
| 7 | | 7:39 AM | #36 Palm Dr |
| 8 | | 7:40 AM | 66 PALM DR; ST JOHNS; A1H |
| 9 | | 7:42 AM | 18 BAYBERRY PL; ST JOHNS; A1H |
| 10 | | 7:43 AM | #48 Bayberry Pl |
| 11 | | 7:44 AM | 3 PARKVIEW CRES; ST JOHNS; A1H |
| 12 | 7:45 AM | 7:46 AM | 15 TEAKWOOD DR; ST JOHNS; A1H |
| 13 | 7:46 AM | 7:47 AM | 50 ALMOND CRES; ST JOHNS; A1H |
| 14 | 7:47 AM | 7:48 AM | 10 ALMOND CRES; ST JOHNS; A1H |
| 15 | 7:55 AM | 7:57 AM | O'Donel High School Driveway |

A map of the O'Donel High School area in St. Louis, Missouri. The map shows a blue route starting from O'Donel High School (marked with a green building icon) and heading south. The route is marked with numbered stops 1 through 14, indicated by red dots and numbers. The route starts at O'Donel High School, goes south on Old Placentia Rd, then turns east onto Ruby Line, and finally turns south onto Green Acre Dr. The route ends at a red dot labeled 14. The map also shows various residential streets and landmarks in the area.

Route: 25-001-09
Vehicle: 25-001-09
Description:
Schools: O'Donel High School (313)

Description: Bus #6

| # | Arrival | Departure | Description |
|----|---------|-----------|---|
| 1 | 2:10 PM | 2:21 PM | O'Donel High School Driveway |
| 2 | 2:29 PM | 2:30 PM | 10 ALMOND CRES; ST JOHNS; A1H |
| 3 | 2:31 PM | | 50 ALMOND CRES; ST JOHNS; A1H |
| 4 | 2:32 PM | | 15 TEAKWOOD DR; ST JOHNS; A1H |
| 5 | 2:33 PM | | 18 BAYBERRY PL; ST JOHNS; A1H |
| 6 | 2:34 PM | 2:35 PM | 3 PARKVIEW CRES; ST JOHNS; A1H |
| 7 | 2:35 PM | 2:36 PM | #48 Bayberry Pl |
| 8 | 2:38 PM | 2:39 PM | 66 PALM DR; ST JOHNS; A1H |
| 9 | 2:39 PM | 2:40 PM | #36 Palm Dr |
| 10 | 2:40 PM | 2:41 PM | 10 PALM DR; ST JOHNS; A1H |
| 11 | 2:42 PM | 2:43 PM | SUMAC ST; ST JOHNS & DOUGLAS ST; ST JOHNS |
| 12 | 2:43 PM | 2:44 PM | 43 KENAI CR; ST JOHNS; A1H |
| 13 | 2:45 PM | | Kenai Cres @ Douglas St |
| 14 | 2:46 PM | 2:47 PM | 50 TEAKWOOD DR; ST JOHNS; A1H |
| 15 | 2:48 PM | | MAILBOXES ON TEAKWOOD (NEAR 80 TEAKWOOD DR) |

A map of the O'Donel High School area. A blue line represents a route starting from the school (marked with a green flag icon) and ending at a cluster of 15 numbered stops (red dots) in the bottom left. The stops are numbered 1 through 15. The map shows various streets, including Old Placentia Rd, Ruby Line, and several residential streets. The area is mostly green, indicating grass or undeveloped land.

Route: 25-001-10
Vehicle: 25-001-10
Description:
Schools: O'Donel High School (313)

Description: Bus #2

| # | Arrival | Departure | Description |
|----|---------|-----------|--|
| 1 | 7:27 AM | 7:28 AM | 26 BLADE CRES; MOUNT PEARL; A1N |
| 2 | 7:28 AM | 7:29 AM | 94 CASTORS DR; MOUNT PEARL; A1N |
| 3 | | 7:29 AM | CASTORS DR & HUMBER DR |
| 4 | | 7:29 AM | 60 CASTORS DR; MOUNT PEARL; A1N |
| 5 | | 7:30 AM | Castors Dr @ Exploits PI |
| 6 | 7:30 AM | 7:31 AM | 14 CASTORS DR; MOUNT PEARL |
| 7 | | 7:33 AM | Topsail Rd @ Forsey PI |
| 8 | 7:35 AM | 7:36 AM | 40 HARLEQUIN CRES; MOUNT PEARL; A1N |
| 9 | 7:39 AM | 7:40 AM | #42 Greenwood Cres |
| 10 | | 7:40 AM | 62 GREENWOOD CRES; MOUNT PEARL; A1N |
| 11 | | 7:42 AM | 21 PARK AVE (METROBUS STOP) |
| 12 | | 7:44 AM | #18 Spruce Ave |
| 13 | | 7:46 AM | SMALLWOOD DR; MOUNT PEARL & O'KEEFE AVE; MOUNT PEARL |
| 14 | | 7:47 AM | Smallwood Dr @ Jersey Ave |
| 15 | | 7:48 AM | Smallwood Dr @ Bannister St |
| 16 | | 7:49 AM | Bannister St @ Burrage Ave |
| 17 | | 7:50 AM | JERSEY AVE; MOUNT PEARL & BURRAGE AVE; MOUNT PEARL |
| 18 | 7:55 AM | 7:57 AM | O'Donel High School Driveway |

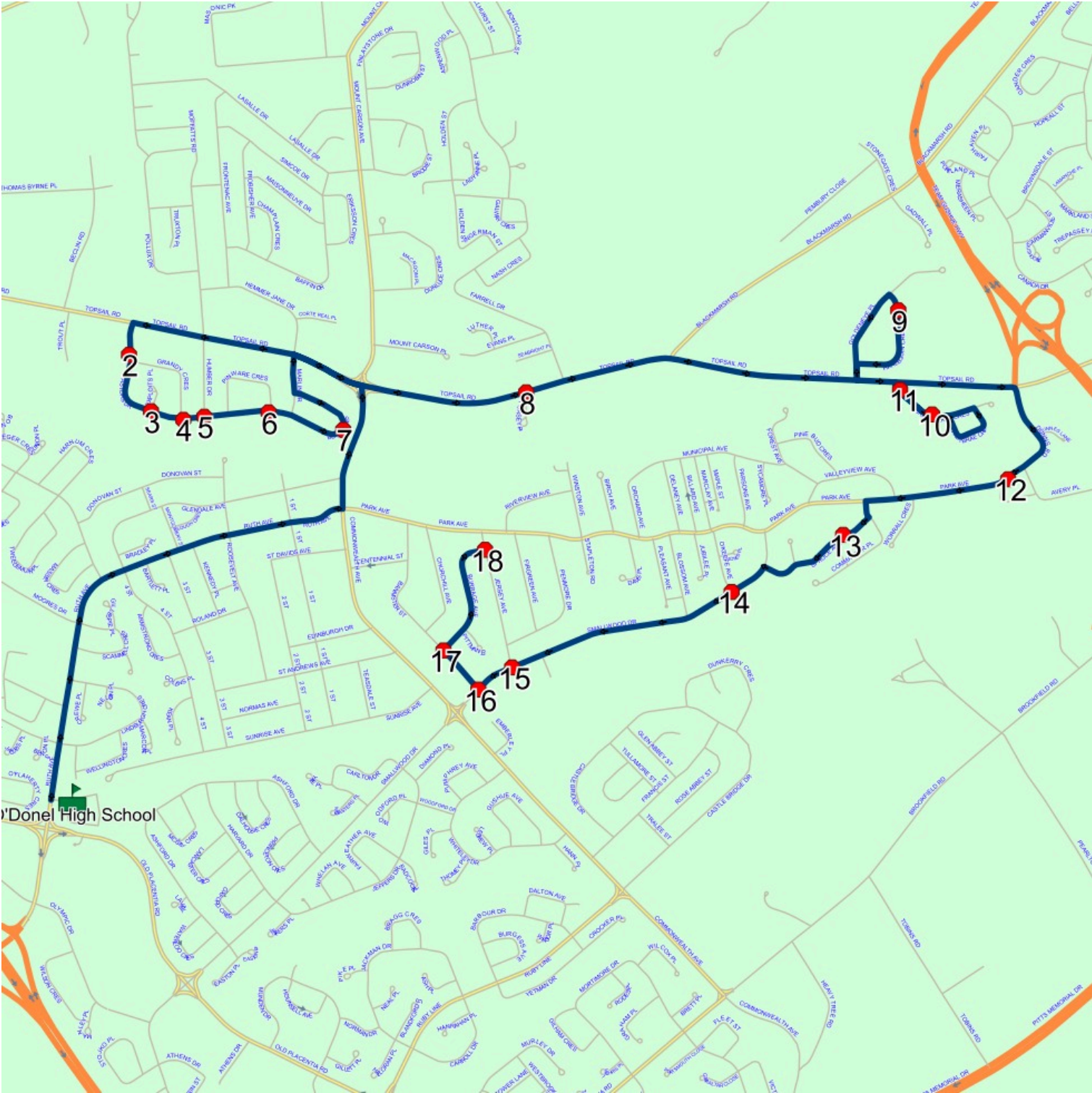
The map displays a route for a school bus, starting at Toppas Road and ending at O'Donel High School. The route is marked with a blue line and numbered stops 1 through 17. The route begins at Toppas Road, heading west, and then turns south. It follows a path through several residential streets, including Toppas Road, Toppsal Rd, and various local streets. The route ends at O'Donel High School, which is marked with a green school building icon. The map shows a network of streets, with Toppas Road being a major thoroughfare. Other streets include Toppsal Rd, Toppas Rd, and various residential streets like Toppas Rd, Toppsal Rd, and Toppas Rd. The route is marked with a blue line and numbered stops 1 through 17. The route starts at Toppas Road and ends at O'Donel High School. The map shows a network of streets, with Toppas Road being a major thoroughfare. Other streets include Toppsal Rd, Toppas Rd, and various residential streets like Toppas Rd, Toppsal Rd, and Toppas Rd.

Route: 25-001-10
Vehicle: 25-001-10
Description:
Schools: O'Donel High School (313)

Description: Bus #2

| # | Arrival | Departure | Description |
|----|---------|-----------|--|
| 1 | 2:10 PM | 2:21 PM | O'Donel High School Driveway |
| 2 | 2:27 PM | 2:28 PM | 14 CASTORS DR; MOUNT PEARL |
| 3 | 2:28 PM | 2:29 PM | Castors Dr @ Exploits Pl |
| 4 | 2:29 PM | | 60 CASTORS DR; MOUNT PEARL; A1N |
| 5 | 2:29 PM | 2:30 PM | CASTORS DR & HUMBER DR |
| 6 | 2:30 PM | 2:31 PM | 94 CASTORS DR; MOUNT PEARL; A1N |
| 7 | 2:31 PM | | 26 BLADE CRES; MOUNT PEARL; A1N |
| 8 | 2:33 PM | 2:34 PM | Topsail Rd @ Forsey Pl |
| 9 | 2:36 PM | 2:37 PM | 40 HARLEQUIN CRES; MOUNT PEARL; A1N |
| 10 | 2:39 PM | | #42 Greenwood Cres |
| 11 | 2:41 PM | | 64 GREENWOOD CRES; MOUNT PEARL; A1N |
| 12 | 2:42 PM | 2:43 PM | 21 PARK AVE (METROBUS STOP) |
| 13 | 2:45 PM | | #18 Spruce Ave |
| 14 | 2:47 PM | | SMALLWOOD DR; MOUNT PEARL & O'KEEFE AVE; MOUNT PEARL |
| 15 | 2:48 PM | 2:49 PM | Smallwood Dr @ Jersey Ave |
| 16 | 2:49 PM | 2:50 PM | Smallwood Dr @ Bannister St |
| 17 | 2:50 PM | 2:51 PM | Bannister St @ Burrage Ave |
| 18 | 2:52 PM | | JERSEY AVE; MOUNT PEARL & BURRAGE AVE; MOUNT PEARL |

Route: 25-001-10 Run: 25-001-10A PM



Route: 25-001-11 Run: 25-001-11A AM

Route: 25-001-11
Vehicle: 25-001-11
Description:
Schools: O'Donel High School (313)

| | |
|-------------------------------------|----------------------------|
| Run: 25-001-11A AM | Description: Bus #4 |
| Schools: O'Donel High School | |

| # | Arrival | Departure | Description |
|----|---------|-----------|--|
| 1 | 7:32 AM | 7:33 AM | Municipal Ave @ Billard Ave |
| 2 | 7:33 AM | 7:34 AM | Municipal Ave @ Forest Ave |
| 3 | 7:34 AM | 7:35 AM | FOREST AVE; MOUNT PEARL & VALLEYVIEW AVE; MOUNT PEARL |
| 4 | | 7:37 AM | Park Ave @ Parsons Ave |
| 5 | | 7:38 AM | PARK AVE; MOUNT PEARL & JUBILEE PL; MOUNT PEARL |
| 6 | 7:38 AM | 7:39 AM | Park Ave @ Blossom Ave |
| 7 | 7:39 AM | 7:40 AM | PARK AVE; MOUNT PEARL & DAVIS PL; MOUNT PEARL |
| 8 | 7:40 AM | 7:41 AM | PARK AVE & PENMORE DR |
| 9 | | 7:44 AM | WHITELEY DR; MOUNT PEARL & PUMPHREY AVE; MOUNT PEARL |
| 10 | 7:44 AM | 7:45 AM | WHITELEY DR & WOODFORD DR |
| 11 | | 7:45 AM | WHITELEY DR & THOMEY PL |
| 12 | | 7:46 AM | 3 WHITELEY DR |
| 13 | | 7:47 AM | EMBERLEY PL; MOUNT PEARL & COMMONWEALTH AVE; MOUNT PEARL |
| 14 | | 7:49 AM | Jeffers Dr @ Diamond Pl |
| 15 | | 7:50 AM | JEFFERS DR; MOUNT PEARL & BADCOCK PL; MOUNT PEARL |
| 16 | | 7:51 AM | JEFFERS DR; MOUNT PEARL & WHELAN AVE; MOUNT PEARL |
| 17 | 7:55 AM | 7:57 AM | O'Donel High School Driveway |

The map displays the area around O'Donel High School, with a blue line indicating a 16-stop route. The route starts at Stop 1 near the top right and proceeds through various streets, ending at Stop 16 near the school. The map includes a legend for 'STOPS' (red dot) and 'SCHOOL' (green building icon). The route is numbered 1 through 16, with stops 1 through 8 in the upper right, stops 9 through 12 in the center, and stops 13 through 16 in the lower left. The map also shows numerous street names and a grid of residential areas.

Route: 25-001-11 Run: 25-001-11A PM

Route: 25-001-11

Vehicle: 25-001-11

Description:

Schools: O'Donel High School (313)

Operator: Executive Taxi Ltd.

Run: 25-001-11A PM

Description: Bus #4

Schools: O'Donel High School

| # | Arrival | Departure | Description |
|----|---------|-----------|--|
| 1 | 2:10 PM | 2:21 PM | O'Donel High School Driveway |
| 2 | 2:26 PM | 2:27 PM | JEFFERS DR; MOUNT PEARL & WHELAN AVE; MOUNT PEARL |
| 3 | 2:27 PM | 2:28 PM | JEFFERS DR; MOUNT PEARL & BADCOCK PL; MOUNT PEARL |
| 4 | 2:28 PM | 2:29 PM | Jeffers Dr @ Diamond Pl |
| 5 | 2:30 PM | | WHITELEY DR; MOUNT PEARL & PUMPHREY AVE; MOUNT PEARL |
| 6 | 2:31 PM | | WHITELEY DR & WOODFORD DR |
| 7 | 2:31 PM | 2:32 PM | WHITELEY DR & THOMEY PL |
| 8 | 2:32 PM | | 3 WHITELEY DR |
| 9 | 2:34 PM | | EMBERLEY PL; MOUNT PEARL & COMMONWEALTH AVE; MOUNT PEARL |
| 10 | 2:36 PM | 2:37 PM | PARK AVE & PENMORE DR |
| 11 | 2:37 PM | 2:38 PM | PARK AVE; MOUNT PEARL & DAVIS PL; MOUNT PEARL |
| 12 | 2:38 PM | 2:39 PM | Park Ave @ Blossom Ave |
| 13 | 2:39 PM | 2:40 PM | PARK AVE; MOUNT PEARL & JUBILEE PL; MOUNT PEARL |
| 14 | 2:40 PM | 2:41 PM | Park Ave @ Parsons Ave |
| 15 | 2:42 PM | 2:43 PM | FOREST AVE; MOUNT PEARL & VALLEYVIEW AVE; MOUNT PEARL |
| 16 | 2:44 PM | | Municipal Ave @ Forest Ave |
| 17 | 2:45 PM | 2:46 PM | Municipal Ave @ Billard Ave |

Route: 25-001-11 Run: 25-001-11A PM

