

Route: 16-036-1 Run: 16-036-1A AM

Route: 16-036-1Operator: Adrian Keeping

Vehicle: 16-036-1

Description:

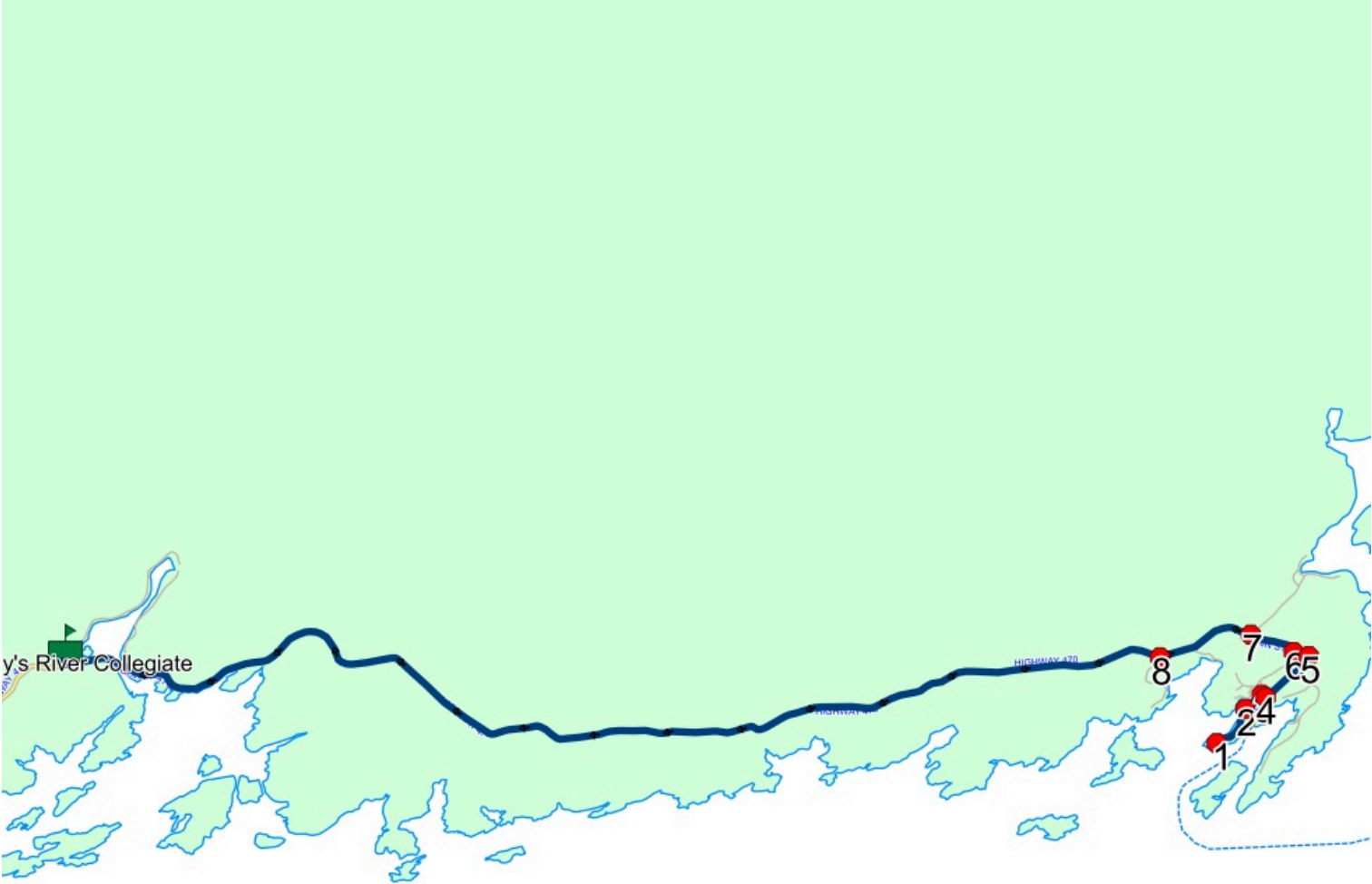
Schools: Grandy's River Collegiate (092)

Run: 16-036-1A AMDescription:

Schools: Grandy's River Collegiate

#	Arrival	Departure	Description
1		7:56 AM	MAIN ST TURNAROUND
2		7:58 AM	GULSH RD & MAIN ST
3		7:59 AM	SCHOOL RD & GULSH RD
4	7:59 AM	8:00 AM	GULSH RD & TUNNEL RD
5	8:01 AM	8:02 AM	BIG BOTTOM RD; ROSE BLANCHE-HARBOUR LE COU & GULSH RD; ROSE BLANCHE-HARBOUR LE COU
6	8:03 AM	8:04 AM	101 MAIN ST; ROSE BLANCHE-HARBOUR LE COU; A0M
7		8:05 AM	HIGHWAY 470 & HARBOUR LE COU RD
8		8:07 AM	HIGHWAY 470; DIAMOND COVE & DIAMOND COVE RD; DIAMOND COVE
9	8:20 AM	8:21 AM	Grandy's River Collegiate Driveway

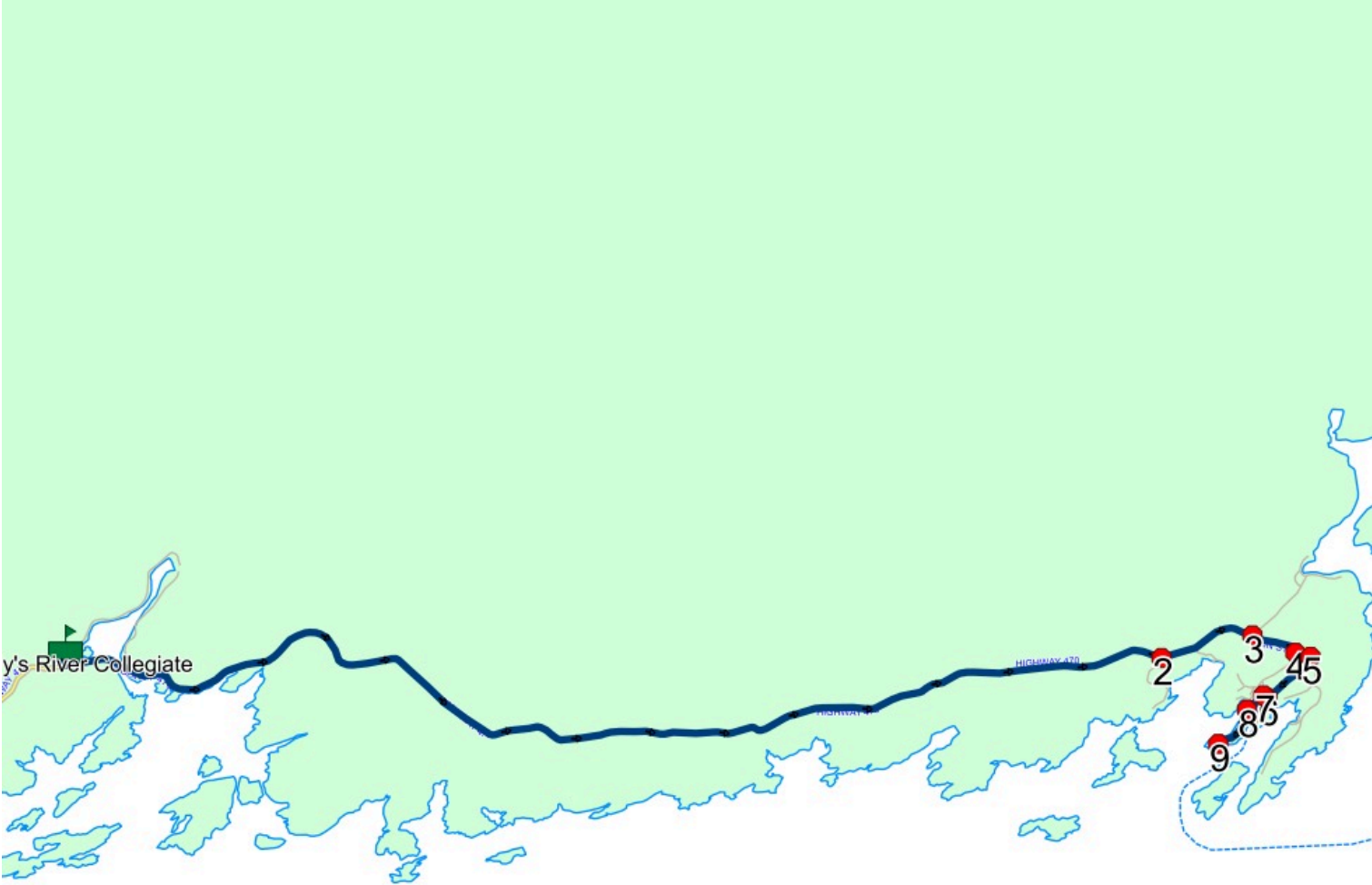
Route: 16-036-1 Run: 16-036-1A AM



Route: 16-036-1 **Operator:** Adrian Keeping
Vehicle: 16-036-1
Description:
Schools: Grandy's River Collegiate (092)

#	Arrival	Departure	Description
1	3:00 PM	3:10 PM	Grandy's River Collegiate Driveway
2	3:24 PM		HIGHWAY 470; DIAMOND COVE & DIAMOND COVE RD; DIAMOND COVE
3	3:26 PM		HIGHWAY 470 & HARBOUR LE COU RD
4	3:27 PM	3:28 PM	101 MAIN ST; ROSE BLANCHE-HARBOUR LE COU; A0M : 2027-06-30
5	3:29 PM		BIG BOTTOM RD; ROSE BLANCHE-HARBOUR LE COU & GULSH RD; ROSE BLANCHE-HARBOUR LE COU
6	3:31 PM		GULSH RD & TUNNEL RD
7	3:32 PM		SCHOOL RD & GULSH RD
8	3:33 PM		GULSH RD & MAIN ST
9	3:35 PM		MAIN ST TURNAROUND

Route: 16-036-1 Run: 16-036-1A PM



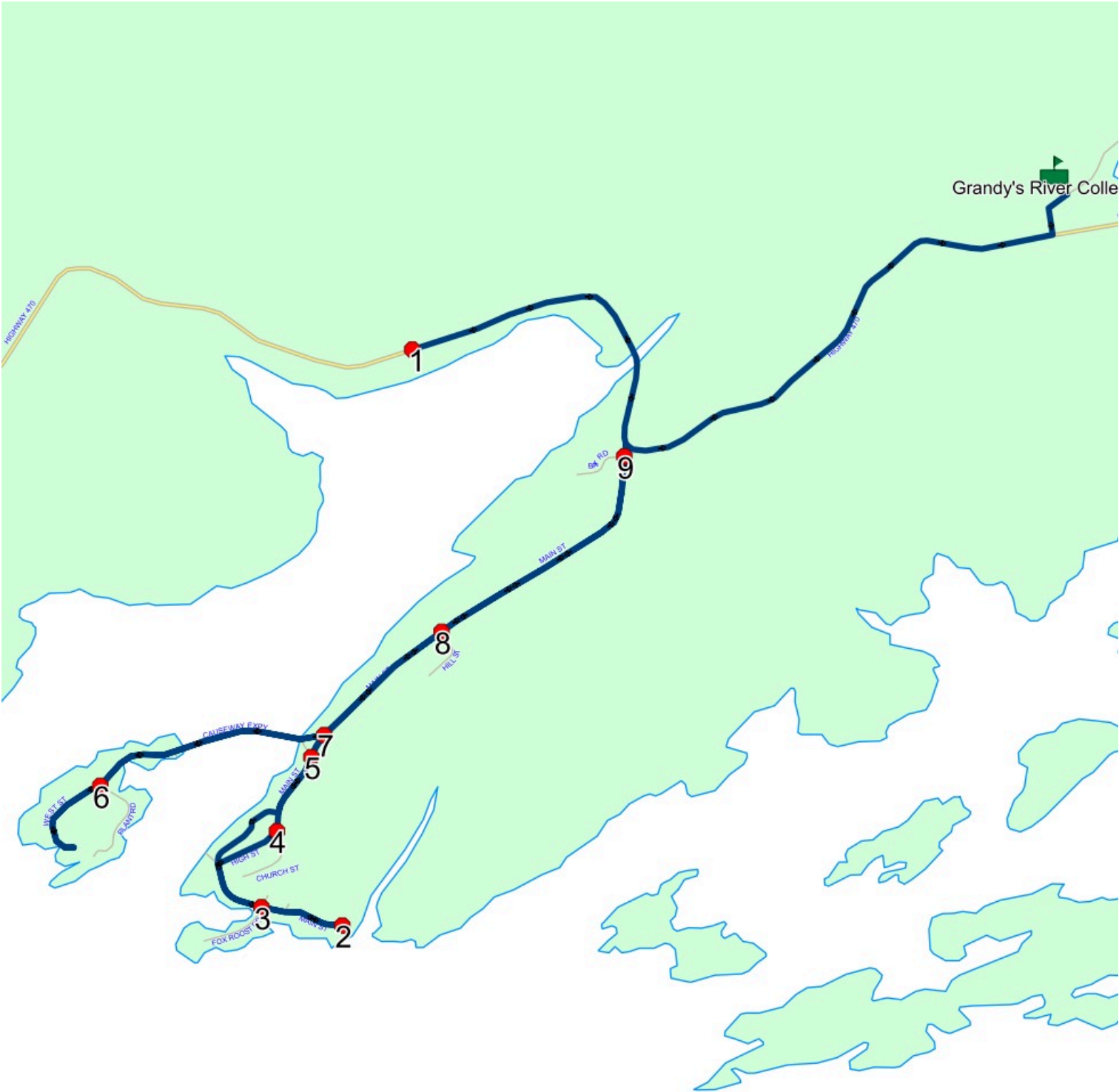
Route: 16-036-2 Run: 16-036-2 AM

Route: 16-036-2 **Operator:** Adrian Keeping
Vehicle: 16-036-2
Description:
Schools: Grandy's River Collegiate (092)

Run: 16-036-2 AM **Description:**
Schools: Grandy's River Collegiate

#	Arrival	Departure	Description
1	7:52 AM	7:53 AM	BUS SHELTER HIGHWAY 470
2		8:01 AM	MAIN ST TURNAROUND
3		8:02 AM	MAIN ST; BURNT ISLANDS & FOX ROOST RD; BURNT ISLANDS
4	8:03 AM	8:04 AM	HIGH ST; BURNT ISLANDS & CHURCH ST; BURNT ISLANDS
5		8:05 AM	MAIN ST & CAUSEWAY EXPY
6	8:07 AM	8:08 AM	CAUSEWAY EXPY & WEST ST
7	8:13 AM	8:14 AM	MAIN ST; BURNT ISLANDS & CAUSEWAY EXT; BURNT ISLANDS
8		8:15 AM	MAIN ST & HILL ST
9	8:17 AM	8:18 AM	MAIN ST & BAY RD
10	8:20 AM	8:22 AM	Grandy's River Collegiate Driveway

Route: 16-036-2 Run: 16-036-2 AM



Route: 16-036-2 Run: 16-036-2 PM

Route: 16-036-2Operator: Adrian Keeping

Vehicle: 16-036-2

Description:

Schools: Grandy's River Collegiate (092)

Run: 16-036-2 PMDescription:

Schools: Grandy's River Collegiate

#	Arrival	Departure	Description
1	3:00 PM	3:10 PM	Grandy's River Collegiate Driveway
2	3:12 PM	3:13 PM	MAIN ST & BAY RD
3	3:15 PM		MAIN ST & HILL ST
4	3:16 PM	3:17 PM	MAIN ST; BURNT ISLANDS & CAUSEWAY EXT; BURNT ISLANDS
5	3:18 PM	3:19 PM	CAUSEWAY EXPY & WEST ST
6	3:25 PM		MAIN ST & CAUSEWAY EXPY
7	3:27 PM		MAIN ST; BURNT ISLANDS & FOX ROOST RD; BURNT ISLANDS
8	3:32 PM		HIGH ST; BURNT ISLANDS & CHURCH ST; BURNT ISLANDS
9	3:35 PM		MAIN ST TURNAROUND
10	3:44 PM	3:45 PM	BUS SHELTER HIGHWAY 470

A map of Grand Island, New York, illustrating a 10-stop walking tour route. The route is marked with red dots and numbers 1 through 10. The tour starts at Grand Island College (Stop 1) and proceeds through various landmarks and streets, including Grand Island Park (Stop 2), Main St (Stop 3), Church St (Stop 4), West St (Stop 5), and Fox Roost Rd (Stop 7). The route ends at Grand Island College (Stop 10). The map also shows the surrounding water and the mainland.