

Route: 16-055-1    Run: 16-055-1 AM

Route: 16-055-1

Vehicle: 16-055-1

Description:

Schools: Cabot Academy (444)

Operator: Coishs Trucking and Excavation Ltd.

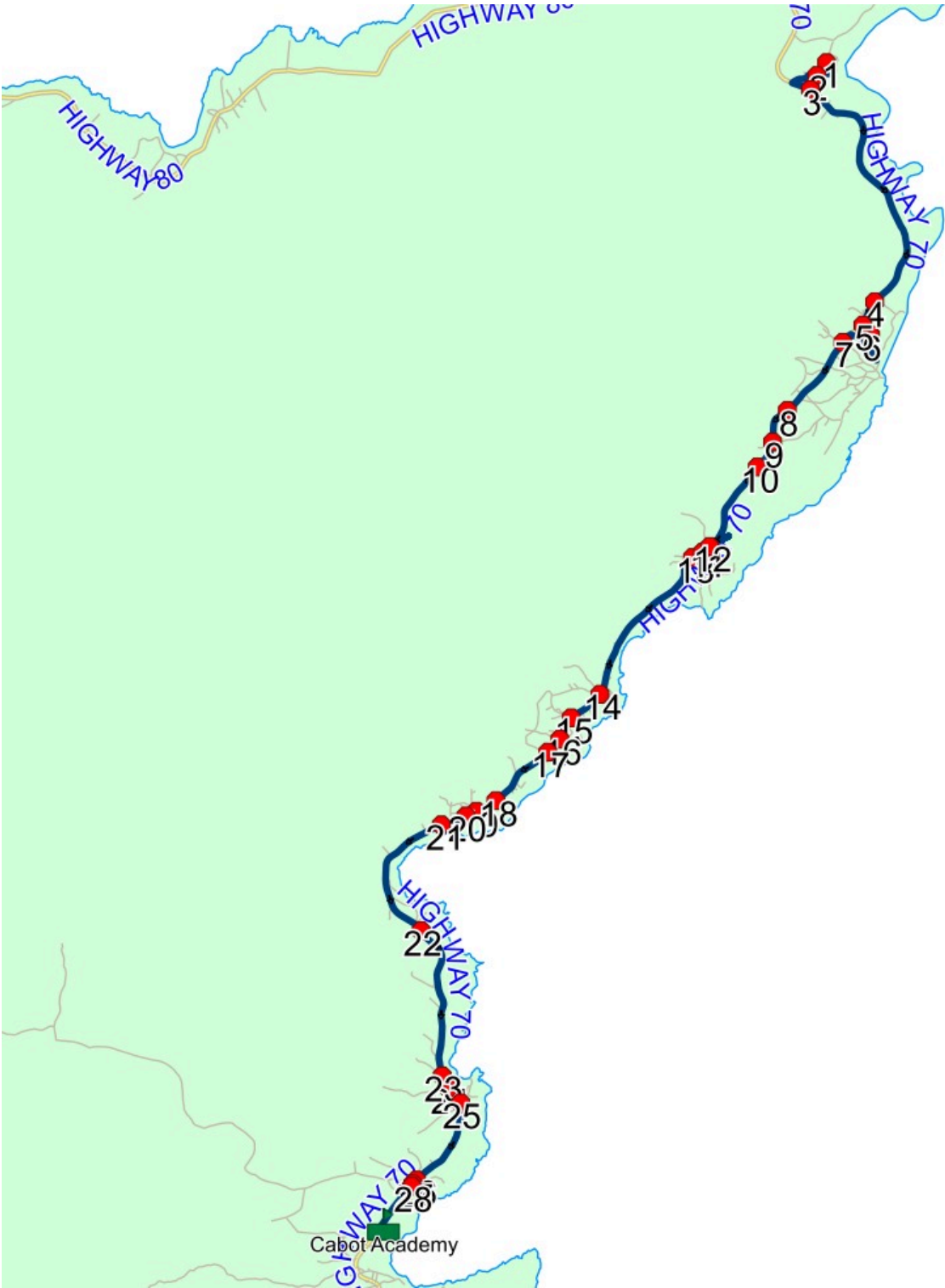
Run: 16-055-1 AM

Schools: Cabot Academy

Description:

#	Arrival	Departure	Description
1		7:48 AM	Caplin Cove 2
2		7:49 AM	WHARF RD; CAPLIN COVE (TRINITY BAY) & MAIN ST; CAPLIN COVE (CONCEPTION BAY)
3		7:51 AM	HIGHWAY 70; CAPLIN COVE & FAGNERS RD; CAPLIN COVE
4	7:55 AM	7:56 AM	HIGHWAY 70; LOWER ISLAND COVE & BURNT WOODS; LOWER ISLAND COVE
5		7:56 AM	HIGHWAY 70; LOWER ISLAND COVE & DOGBERRY HILL CRES; LOWER ISLAND COVE
6		7:57 AM	Lower Island Cove 3
7	8:00 AM	8:01 AM	Lower Island Cove 5
8		8:02 AM	62 HIGHWAY 70; LOWER ISLAND COVE; A0A
9		8:03 AM	CRITCHES RD; LOWER ISLAND COVE & HIGHWAY 70; LOWER ISLAND COVE
10		8:03 AM	7 HIGHWAY 70
11		8:05 AM	HIGHWAY 70; BURNT POINT & RIXONS RD; JOBS COVE
12		8:08 AM	HIGHWAY 70; BURNT POINT & POTTLES RD; JOBS COVE
13		8:13 AM	Jobs Cove 1
14	8:15 AM	8:16 AM	HIGHWAY 70 & ROGERS RD
15		8:16 AM	Burnt Point 2
16		8:17 AM	HIGHWAY 70 & DOYLES RD
17	8:17 AM	8:18 AM	HIGHWAY 70 & FOLLY RD
18		8:19 AM	HIGHWAY 70; NORTHERN BAY & MULLALEYS RD; NORTHERN BAY : 2026-06-30
19	8:19 AM	8:20 AM	HIGHWAY 70 & BUCKLERS RD
20		8:20 AM	HIGHWAY 70; NORTHERN BAY & TRAFFIC RD; NORTHERN BAY
21		8:20 AM	Hwy 70 @ Noonans Ln
22		8:23 AM	11 HIGHWAY 70
23		8:25 AM	Hwy 70 @ Tin Town Rd
24	8:25 AM	8:26 AM	Hwy 70 @ Forest Rd
25		8:27 AM	OCHRE PIT COVE WHARF RD; OCHRE PIT COVE & HIGHWAY 70; DIVISION NO. 1, SUBD. G
26		8:28 AM	HIGHWAY 70; WESTERN BAY & PEACHES RD; WESTERN BAY
27	8:28 AM	8:29 AM	HIGHWAY 70; DIVISION NO. 1, SUBD. G & WESTERN BAY LINE RD; DIVISION NO. 1, SUBD. G
28		8:29 AM	161 HIGHWAY 70; WESTERN BAY
29	8:30 AM	8:31 AM	Cabot Academy Driveway

Route: 16-055-1    Run: 16-055-1 AM

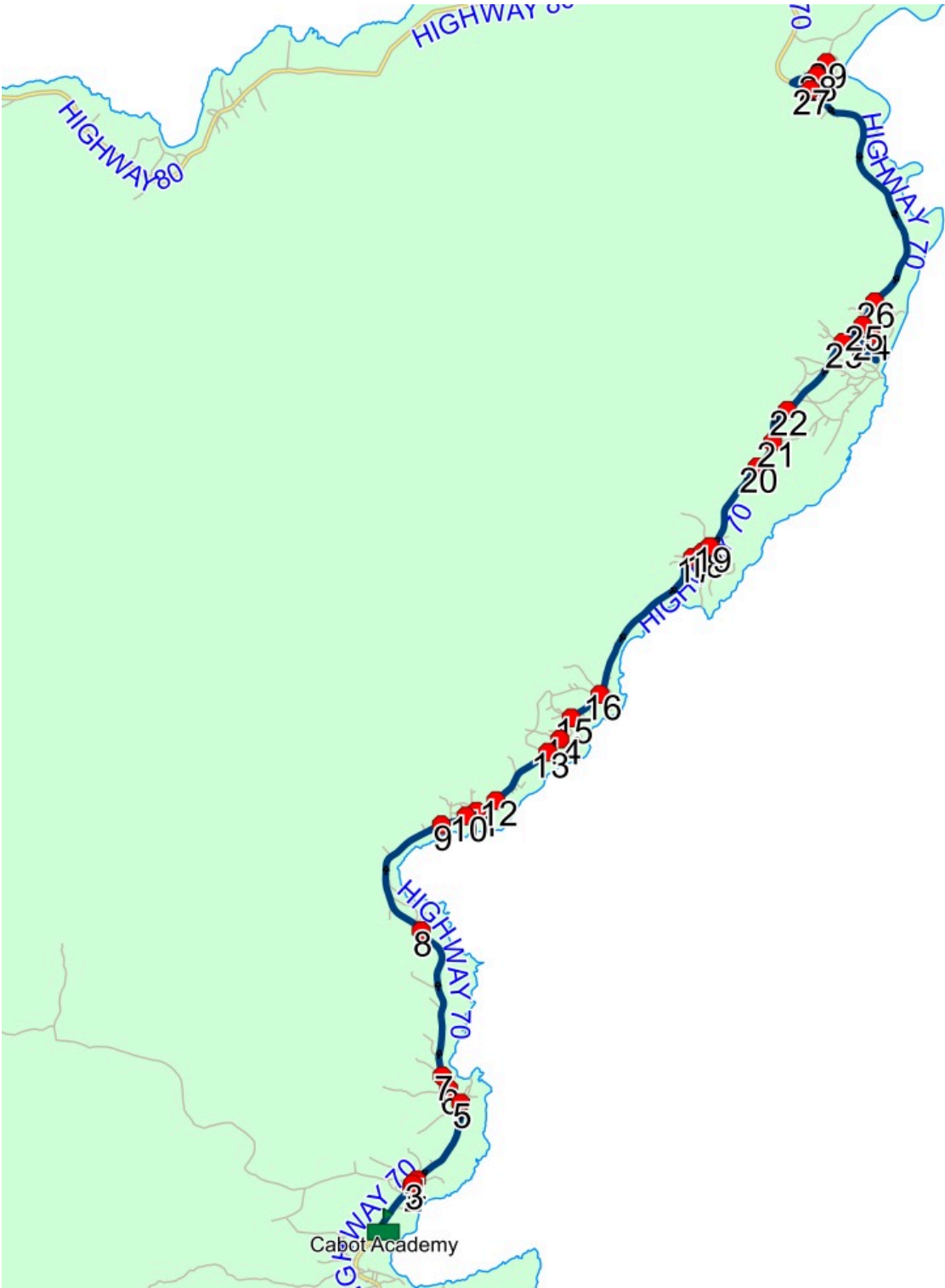


**Route:** 16-055-1  
**Vehicle:** 16-055-1  
**Description:**  
**Schools:** Cabot Academy (444)

**Operator:** Coishs Trucking and Excavation Ltd.

#	Arrival	Departure	Description
1	2:35 PM	2:50 PM	Cabot Academy Driveway
2	2:51 PM		161 HIGHWAY 70; WESTERN BAY
3	2:51 PM	2:52 PM	HIGHWAY 70; DIVISION NO. 1, SUBD. G & WESTERN BAY LINE RD; DIVISION NO. 1, SUBD. G
4	2:52 PM		HIGHWAY 70; WESTERN BAY & PEACHES RD; WESTERN BAY
5	2:53 PM	2:54 PM	OCHRE PIT COVE WHARF RD; OCHRE PIT COVE & HIGHWAY 70; DIVISION NO. 1, SUBD. G
6	2:55 PM		Hwy 70 @ Forest Rd
7	2:55 PM		Hwy 70 @ Tin Town Rd
8	2:58 PM		11 HIGHWAY 70
9	3:00 PM		Hwy 70 @ Noonans Ln
10	3:01 PM		HIGHWAY 70; NORTHERN BAY & TRAFFIC RD; NORTHERN BAY
11	3:01 PM	3:02 PM	HIGHWAY 70 & BUCKLERS RD
12	3:02 PM		HIGHWAY 70; NORTHERN BAY & MULLALEYS RD; NORTHERN BAY : 2026-06-30
13	3:03 PM	3:04 PM	HIGHWAY 70 & FOLLY RD
14	3:04 PM		HIGHWAY 70 & DOYLES RD
15	3:05 PM		Burnt Point 2
16	3:06 PM		HIGHWAY 70 & ROGERS RD
17	3:09 PM		Jobs Cove 1
18	3:09 PM	3:10 PM	HIGHWAY 70; BURNT POINT & RIXONS RD; JOBS COVE
19	3:10 PM		HIGHWAY 70; BURNT POINT & POTTLES RD; JOBS COVE
20	3:12 PM		7 HIGHWAY 70
21	3:12 PM	3:13 PM	CRITCHES RD; LOWER ISLAND COVE & HIGHWAY 70; LOWER ISLAND COVE
22	3:13 PM		62 HIGHWAY 70; LOWER ISLAND COVE; A0A
23	3:15 PM	3:16 PM	Lower Island Cove 5
24	3:16 PM		Lower Island Cove 3
25	3:19 PM		HIGHWAY 70; LOWER ISLAND COVE & DOGBERRY HILL CRES; LOWER ISLAND COVE
26	3:20 PM		HIGHWAY 70; LOWER ISLAND COVE & BURNT WOODS; LOWER ISLAND COVE
27	3:24 PM		HIGHWAY 70; CAPLIN COVE & FAGNERS RD; CAPLIN COVE
28	3:26 PM		WHARF RD; CAPLIN COVE (TRINITY BAY) & MAIN ST; CAPLIN COVE (CONCEPTION BAY)
29	3:28 PM		Caplin Cove 2

Route: 16-055-1    Run: 16-055-1 PM

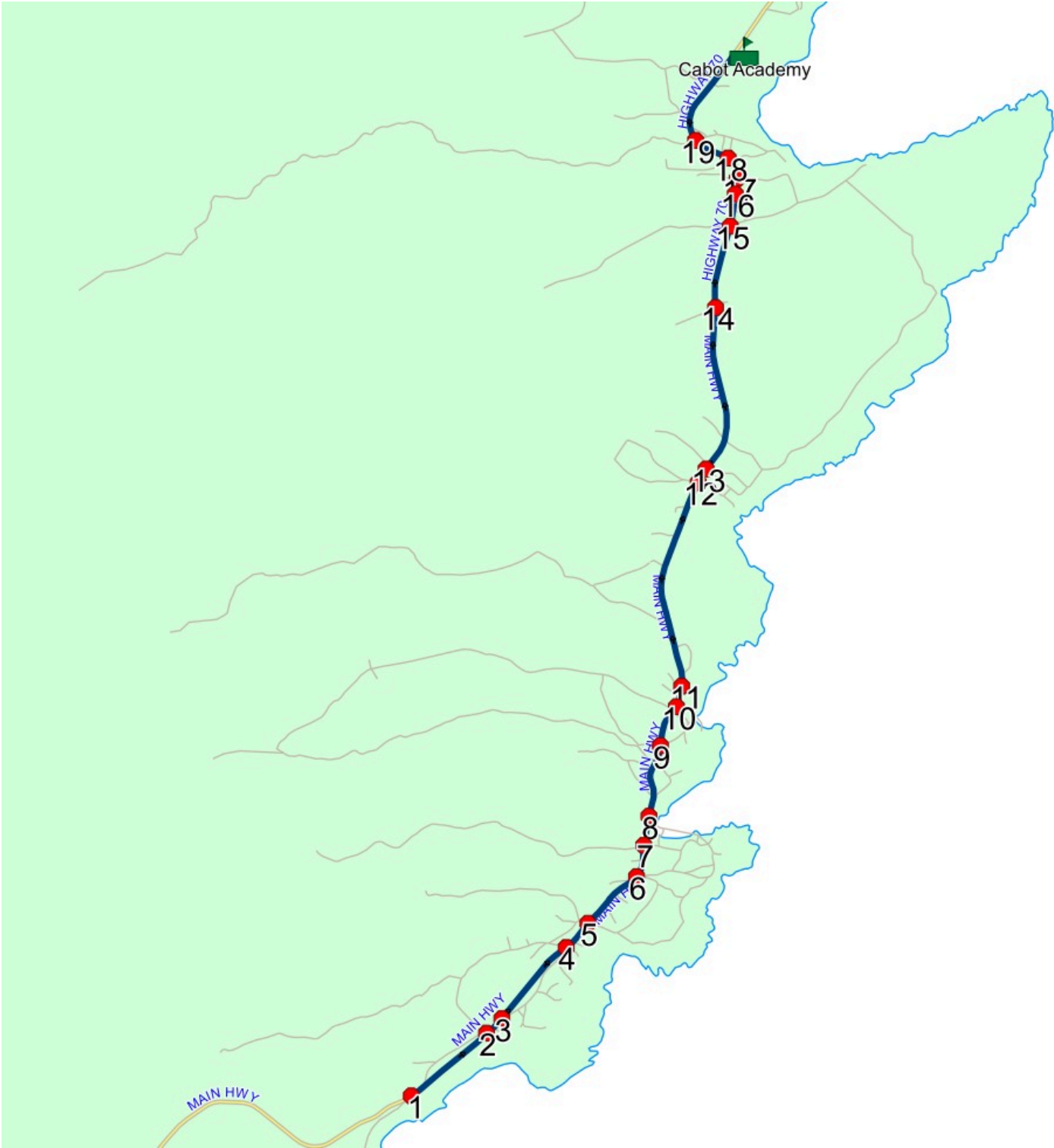


**Route:** 16-055-2  
**Vehicle:** 16-055-2  
**Description:**  
**Schools:** Cabot Academy (444)

**Operator:** Coishs Trucking and Excavation Ltd.

#	Arrival	Departure	Description
1		8:15 AM	MAIN HWY; KINGSTON & CLARKES RD; KINGSTON
2	8:16 AM	8:17 AM	Kingston
3		8:17 AM	OLD HWY; SMALL POINT-ADAM'S COVE-BLACKHEAD-BROAD COVE & MAIN HWY; SMALL POINT-ADAM'S COVE-BLACKHEAD-BROAD COVE
4		8:18 AM	MAIN HWY & BIRCH HILL RD
5	8:18 AM	8:19 AM	MAIN HWY; SMALL POINT-ADAM'S COVE-BLACKHEAD-BROAD COVE & SCHOOL HOUSE RD; SMALL POINT-ADAM'S COVE-BLACKHEAD-BROAD COVE
6	8:19 AM	8:20 AM	MAIN HWY; SMALL POINT-ADAM'S COVE-BLACKHEAD-BROAD COVE & MULLEYS COVE RD; SMALL POINT-ADAM'S COVE-BLACKHEAD-BROAD COVE
7		8:20 AM	COVE RD; SMALL POINT-ADAM'S COVE-BLACKHEAD-BROAD COVE & MAIN HWY; SMALL POINT-ADAM'S COVE-BLACKHEAD-BROAD COVE
8		8:21 AM	Broad Cove
9		8:21 AM	MAIN HWY; SMALL POINT-ADAM'S COVE-BLACKHEAD-BROAD COVE & FOREST RD; SMALL POINT-ADAM'S COVE-BLACKHEAD-BROAD COVE
10		8:22 AM	MAIN HWY & WHARF LOOP RD
11		8:22 AM	MAIN HWY & BURDENS RD
12		8:24 AM	MAIN HWY; SMALL POINT-ADAM'S COVE-BLACKHEAD-BROAD COVE & BAGGS RD; SMALL POINT-ADAM'S COVE-BLACKHEAD-BROAD COVE
13		8:24 AM	MAIN HWY; SMALL POINT-ADAM'S COVE-BLACKHEAD-BROAD COVE & EVANS RD; SMALL POINT-ADAM'S COVE-BLACKHEAD-BROAD COVE
14		8:26 AM	1 HIGHWAY 70; WESTERN BAY; A0A
15		8:27 AM	HIGHWAY 70; DIVISION NO. 1, SUBD. G & NEWTOWN RD; WESTERN BAY
16		8:27 AM	HOGANS RD; WESTERN BAY & HIGHWAY 70; WESTERN BAY
17	8:27 AM	8:28 AM	Hwy 70 @ Roses Rd
18		8:28 AM	HIGHWAY 70; WESTERN BAY & CARIBOU RD; WESTERN BAY
19		8:29 AM	HIGHWAY 70; WESTERN BAY & CLIFTY POND RD; WESTERN BAY
20	8:30 AM	8:31 AM	Cabot Academy Driveway

Route: 16-055-2    Run: 16-055-2 AM



**Route:** 16-055-2  
**Vehicle:** 16-055-2  
**Description:**  
**Schools:** Cabot Academy (444)

**Operator:** Coishs Trucking and Excavation Ltd.

**Run:** 16-055-2 PM **Description:**  
**Schools:** Cabot Academy

7 of 8

Route: 16-055-2    Run: 16-055-2 PM

