

Route: GAN 01 Run: GC/SP 01 PM

Route: GAN 01Operator: Gov (Gander)

Vehicle: 429-20

Description: Gander Route 1

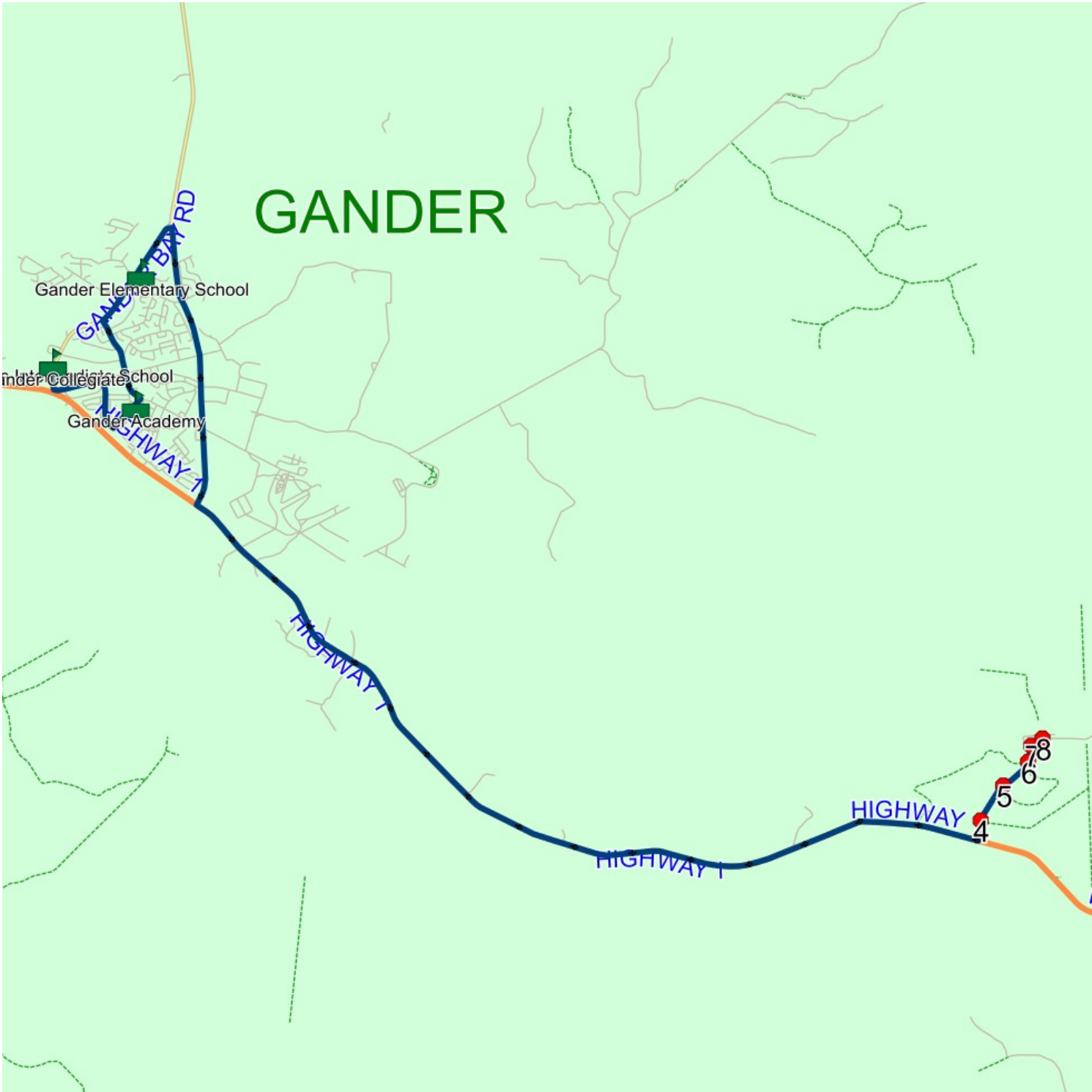
Schools: Gander Collegiate (418) , St. Paul's Intermediate School (420) , Gander Academy (417) , Gander Elementary School (495)

Run: GC/SP 01 PM

Schools: Gander Collegiate, St. Paul's Intermediate School, Gander Academy, Gander Elementary School

| # | Arrival | Departure | Description |
|---|---------|-----------|----------------------------|
| 1 | 1:53 PM | 2:20 PM | Gander Collegiate Driveway |
| 2 | 2:26 PM | 2:41 PM | Gander Academy Driveway |
| 3 | 2:55 PM | 2:56 PM | Gander Elementary School |
| 4 | 3:16 PM | | 76 KINGS RD |
| 5 | 3:17 PM | | 56 KINGS RD |
| 6 | 3:18 PM | 3:19 PM | 15 KINGS RD |
| 7 | 3:20 PM | | 1 KINGS RD |
| 8 | 3:21 PM | 3:22 PM | TURNAROUND |

Route: GAN 01 Run: GC/SP 01 PM



Route: GAN 01 **Operator:** Gov (Gander)
Vehicle: 429-20
Description: Gander Route 1
Schools: Gander Collegiate (418) , St. Paul's Intermediate School (420)

Schools: Gander Collegiate, St. Paul's Intermediate School

| # | Arrival | Departure | Description |
|---|---------|-----------|----------------------------|
| 1 | 7:34 AM | 7:35 AM | TURNAROUND |
| 2 | 7:36 AM | 7:37 AM | 1 KINGS RD |
| 3 | | 7:37 AM | 15 KINGS RD |
| 4 | | 7:39 AM | 56 KINGS RD |
| 5 | | 7:40 AM | 76 KINGS RD |
| 6 | 7:55 AM | 7:56 AM | Gander Collegiate Driveway |

Route: GAN 01 Run: GC/SP 01A AM



Route: GAN 02 **Operator:** Gov (Gander)
Vehicle: 328-15
Description:
Schools: Gander Collegiate (418) , St. Paul's Intermediate School (420)

| # | Arrival | Departure | Description |
|---|---------|-----------|---|
| 1 | 7:43 AM | 7:44 AM | EDINBURGH AVE/ OLD MR. T'S |
| 2 | 7:46 AM | 7:47 AM | 71 Blackwood Drive |
| 3 | 7:47 AM | 7:48 AM | 25 Blackwood Drive |
| 4 | 7:50 AM | 7:51 AM | EDINBURGH AVE; GANDER & MACKAY ST; GANDER |
| 5 | 7:55 AM | 7:58 AM | Gander Collegiate Driveway |

The map displays the Gander Collegiate School catchment area. The school is located at the top left, marked with a green square. A blue line traces the catchment boundary, starting from the school, running south, then east along Memorial Drive, and finally north along Blackwood Drive and Read Street to point 1. Four numbered red dots (1, 2, 3, 4) are placed along the boundary. The map includes numerous street names such as Gander Bay Rd, Memorial Dr, and Highway 1.

Route: GAN 02 **Operator:** Gov (Gander)
Vehicle: 328-15
Description:
Schools: Gander Collegiate (418) , St. Paul's Intermediate School (420)

Schools: Gander Collegiate, St. Paul's Intermediate School

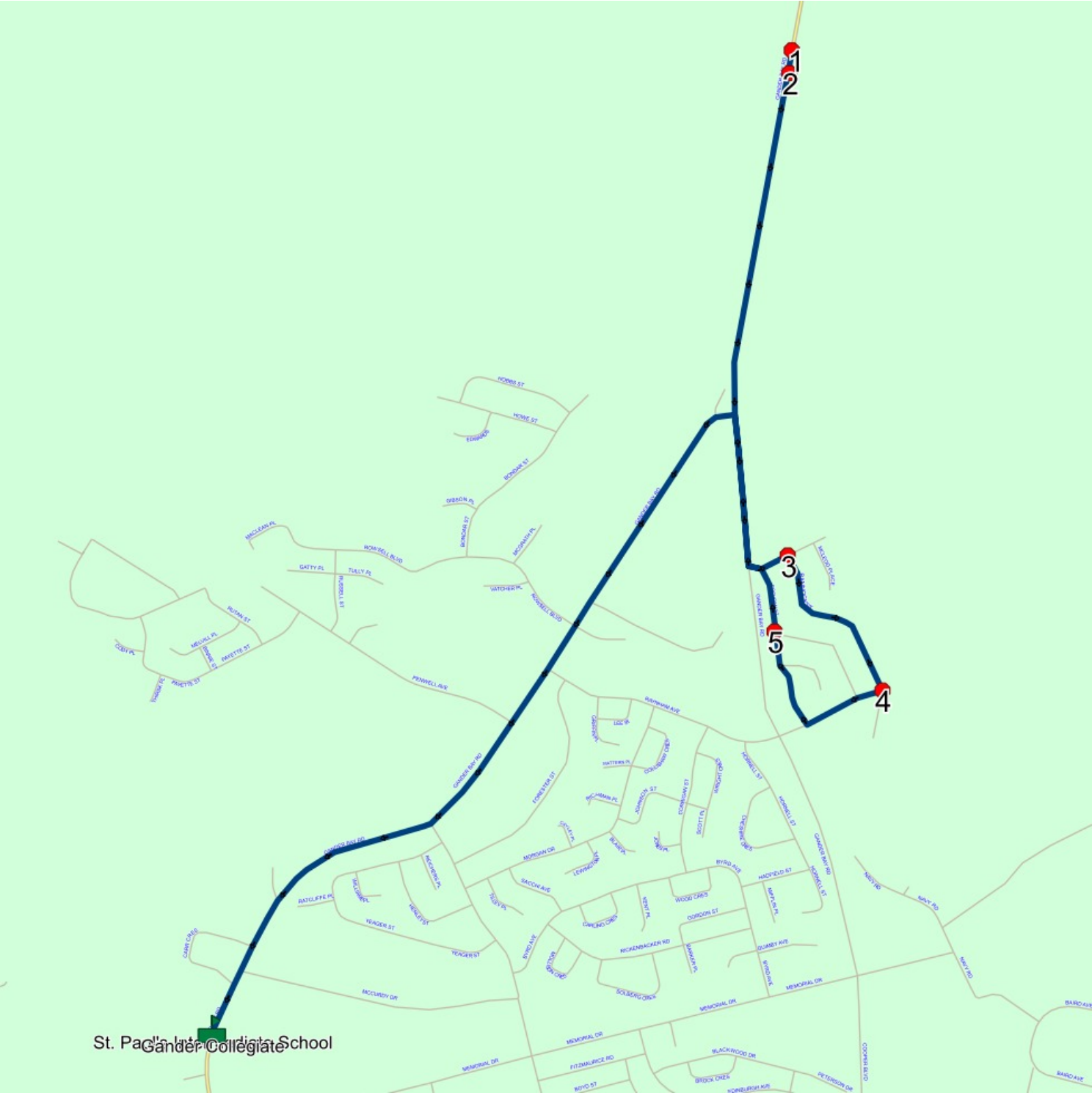
| # | Arrival | Departure | Description |
|---|---------|-----------|---|
| 1 | 2:07 PM | 2:20 PM | Gander Collegiate Driveway |
| 2 | 2:25 PM | 2:26 PM | EDINBURGH AVE; GANDER & MACKAY ST; GANDER |
| 3 | 2:28 PM | 2:29 PM | 25 Blackwood Drive |
| 4 | 2:29 PM | 2:30 PM | 71 Blackwood Drive |
| 5 | 2:32 PM | 2:33 PM | EDINBURGH AVE/ OLD MR. T'S |

A map of the Gander Collegiate School area. The school is marked with a green square and labeled 'Gander Collegiate School'. A blue line with red dots and numbers 1 through 5 indicates a route. The route starts at the school (1), goes east on Memorial Dr (2), turns south on Pinedo Rd (3), then east on Edinburgh Ave (4), and finally south on Read St (5). The map shows various residential streets including Gander Bay Rd, Forester St, Byrd Ave, Memorial Dr, and others. Highway 1 is shown as a thick orange line at the bottom left.

Route: GAN 03 **Operator:** Gov (Gander)
Vehicle: 285-14
Description:
Schools: Gander Collegiate (418) , St. Paul's Intermediate School (420)

| # | Arrival | Departure | Description |
|---|---------|-----------|--|
| 1 | | 7:37 AM | GANDER BAY RD TURNAROUND |
| 2 | 7:37 AM | 7:38 AM | 500 GANDER BAY RD |
| 3 | 7:41 AM | 7:42 AM | Mitchell @Bannock St |
| 4 | 7:43 AM | 7:44 AM | BANNOCK ST; GANDER & BRIGGS ST; GANDER |
| 5 | 7:46 AM | 7:48 AM | Between 22-24 Cochran St |
| 6 | 7:55 AM | 7:58 AM | Gander Collegiate Driveway |

Route: GAN 03 Run: GC/SP 03A AM



Route: GAN 03 **Operator:** Gov (Gander)
Vehicle: 285-14
Description:
Schools: Gander Collegiate (418) , St. Paul's Intermediate School (420)

| # | Arrival | Departure | Description |
|---|---------|-----------|--|
| 1 | 2:07 PM | 2:20 PM | Gander Collegiate Driveway |
| 2 | 2:27 PM | 2:28 PM | Between 22-24 Cochran St |
| 3 | 2:30 PM | 2:31 PM | BANNOCK ST; GANDER & BRIGGS ST; GANDER |
| 4 | 2:32 PM | 2:34 PM | Mitchell @Bannock St |
| 5 | 2:37 PM | | 500 GANDER BAY RD |
| 6 | 2:38 PM | | GANDER BAY RD TURNAROUND |

[illegible]

Route: GAN 04 **Operator:** Gov (Gander)
Vehicle: 006-17
Description:
Schools: Gander Collegiate (418) , St. Paul's Intermediate School (420)

Schools: Gander Collegiate, St. Paul's Intermediate School

| # | Arrival | Departure | Description |
|---|---------|-----------|--|
| 1 | | 7:42 AM | PENWELL AVE; GANDER & RUTAN ST; GANDER |
| 2 | | 7:43 AM | PENWELL AVE; GANDER & WHITE ST; GANDER |
| 3 | 7:46 AM | 7:47 AM | 66 PAYETTE ST; GANDER; A1V |
| 4 | 7:48 AM | 7:49 AM | PAYETTE ST; GANDER & BINNIE ST; GANDER |
| 5 | 7:55 AM | 7:57 AM | Gander Collegiate Driveway |

[illegible]

Route: GAN 04 **Operator:** Gov (Gander)
Vehicle: 006-17
Description:
Schools: Gander Collegiate (418) , St. Paul's Intermediate School (420)

| # | Arrival | Departure | Description |
|---|---------|-----------|--|
| 1 | 2:07 PM | 2:20 PM | Gander Collegiate Driveway |
| 2 | 2:26 PM | 2:27 PM | PAYETTE ST; GANDER & BINNIE ST; GANDER |
| 3 | 2:28 PM | 2:29 PM | 66 PAYETTE ST; GANDER; A1V |
| 4 | 2:31 PM | | PENWELL AVE; GANDER & WHITE ST; GANDER |
| 5 | 2:33 PM | | PENWELL AVE; GANDER & RUTAN ST; GANDER |

A map showing the route of Gander Collegiate, starting from St. Paul's Inter-Diocese School and following a path through Gander Bay Rd, Penwell Ave, and various residential streets, ending at a point marked with a red dot and the number 4. The route is marked with a blue line and numbered stops 1 through 5. The map includes labels for various streets such as Gander Bay Rd, Penwell Ave, and various residential streets like Ratcliffe Pl, Yeager St, and McCurdy Dr.

Route: GAN 05 **Operator:** Gov (Gander)
Vehicle: 400-19
Description:
Schools: Gander Collegiate (418) , St. Paul's Intermediate School (420)

Schools: Gander Collegiate, St. Paul's Intermediate School

| # | Arrival | Departure | Description |
|---|---------|-----------|--|
| 1 | 2:07 PM | 2:20 PM | Gander Collegiate Driveway : 2025-06-30 |
| 2 | 2:24 PM | | ROWSELL BLVD NEWFUNLAND DAYCARE |
| 3 | 2:24 PM | 2:25 PM | ROWSELL BLVD NEWFUNLAND DAYCARE : 2025-06-30 |
| 4 | 2:26 PM | | 45 ROWSELL BLVD; GANDER; A1V : 2025-06-30 |
| 5 | 2:28 PM | 2:29 PM | Bondar @Howe |
| 6 | 2:31 PM | 2:32 PM | 24 HOBBS ST; GANDER; A1V |
| 7 | 2:35 PM | | 61 ROWSELL BLVD/ PARK BENCH |

Route: GAN 05 Run: GC/SP 05A PM

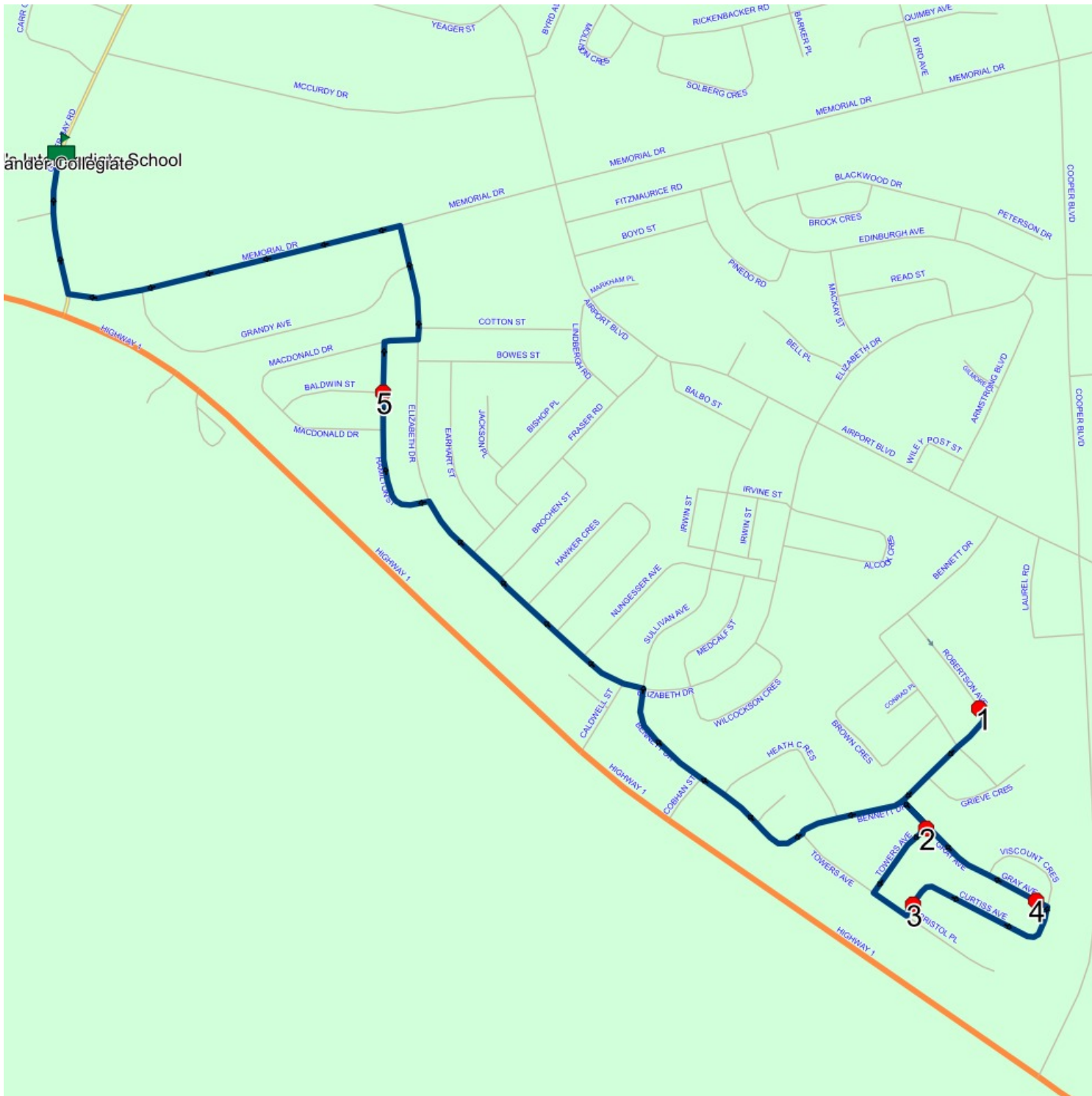


Route: GAN 06 **Operator:** Gov (Gander)
Vehicle: 187-11
Description:
Schools: Gander Collegiate (418) , St. Paul's Intermediate School (420)

Schools: Gander Collegiate, St. Paul's Intermediate School

| # | Arrival | Departure | Description |
|---|---------|-----------|----------------------------|
| 1 | 7:37 AM | 7:38 AM | ROBERTSON AVE |
| 2 | 7:40 AM | 7:41 AM | TOWERS AVE/ PETER PAN |
| 3 | 7:42 AM | 7:43 AM | CURTISS AVE/ MAIL BOX |
| 4 | 7:44 AM | 7:45 AM | 49 GRAY AVE |
| 5 | 7:50 AM | 7:51 AM | HAMILTON ST & BALDWIN ST |
| 6 | 7:55 AM | 7:58 AM | Gander Collegiate Driveway |

ander Collegiate School



Route: GAN 06 Run: GC/SP 06A AM

Route: GAN 06Operator: Gov (Gander)

Vehicle: 187-11

Description:

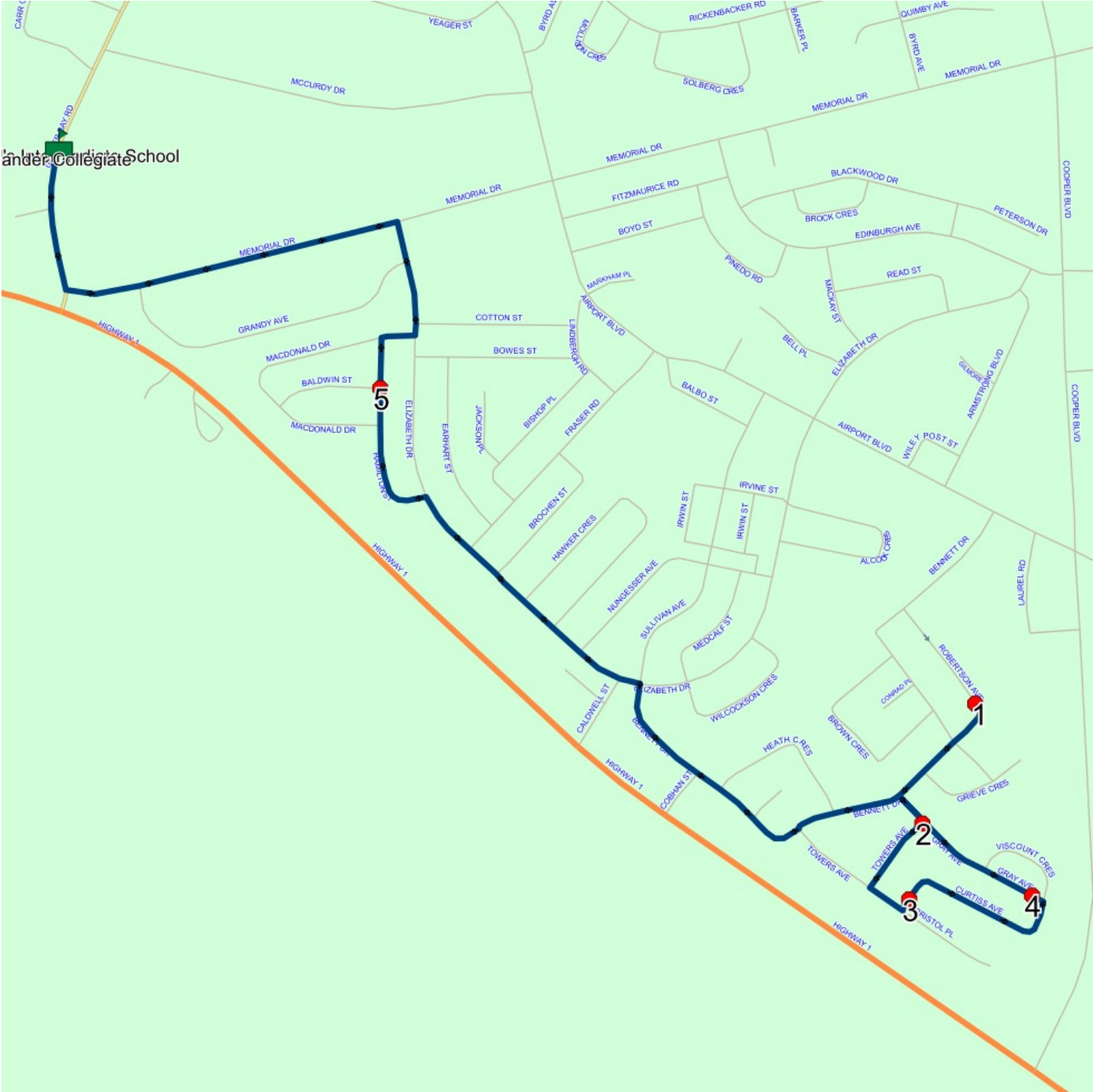
Schools: Gander Collegiate (418) , St. Paul's Intermediate School (420)

Run: GC/SP 06A AM

Schools: Gander Collegiate, St. Paul's Intermediate School

| # | Arrival | Departure | Description |
|---|---------|-----------|----------------------------|
| 1 | 7:37 AM | 7:38 AM | ROBERTSON AVE |
| 2 | 7:40 AM | 7:41 AM | TOWERS AVE/ PETER PAN |
| 3 | 7:42 AM | 7:43 AM | CURTISS AVE/ MAIL BOX |
| 4 | 7:44 AM | 7:45 AM | 49 GRAY AVE |
| 5 | 7:50 AM | 7:51 AM | HAMILTON ST & BALDWIN ST |
| 6 | 7:55 AM | 7:58 AM | Gander Collegiate Driveway |

Route: GAN 06 Run: GC/SP 06A AM

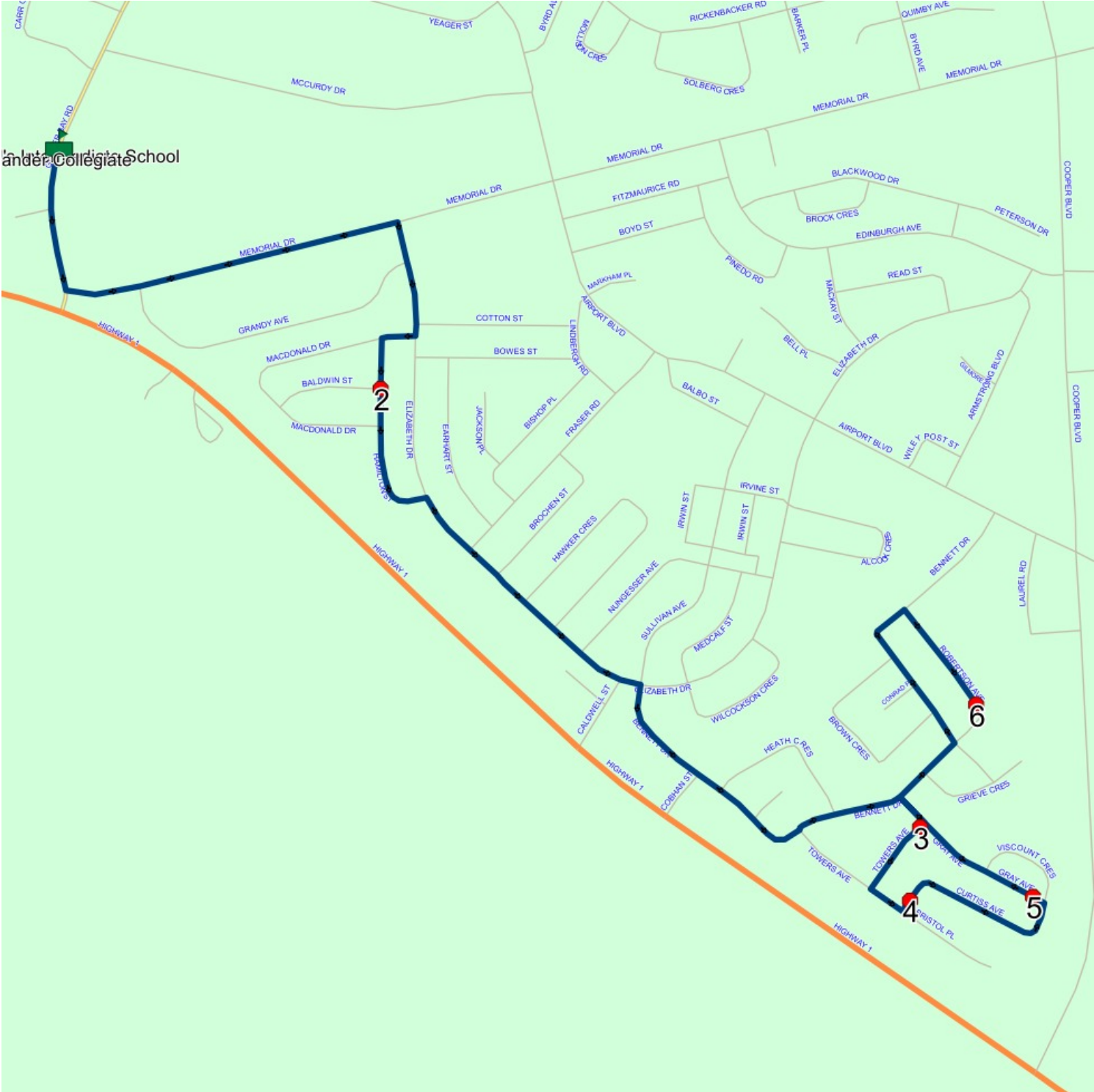


Route: GAN 06 **Operator:** Gov (Gander)
Vehicle: 187-11
Description:
Schools: Gander Collegiate (418) , St. Paul's Intermediate School (420)

Schools: Gander Collegiate, St. Paul's Intermediate School

| # | Arrival | Departure | Description |
|---|---------|-----------|----------------------------|
| 1 | 2:07 PM | 2:20 PM | Gander Collegiate Driveway |
| 2 | 2:24 PM | 2:25 PM | HAMILTON ST & BALDWIN ST |
| 3 | 2:30 PM | 2:31 PM | 37 TOWERS AVE/ PETER PAN |
| 4 | 2:32 PM | 2:33 PM | CURTISS AVE/ MAIL BOX |
| 5 | 2:35 PM | | 49 GRAY AVE |
| 6 | 2:38 PM | 2:39 PM | ROBERTSON AVE |

Route: GAN 06 Run: GC/SP 06A PM



Route: GAN 07 **Operator:** Gov (Gander)
Vehicle: 401-19
Description:
Schools: Gander Collegiate (418) , St. Paul's Intermediate School (420)

| # | Arrival | Departure | Description |
|---|---------|-----------|--|
| 1 | 7:42 AM | 7:44 AM | 127 BENNETT DR/ B& B APPTS |
| 2 | 7:44 AM | 7:45 AM | BENNETT DR; GANDER & CONRAD PL; GANDER |
| 3 | 7:47 AM | 7:48 AM | HEATH CRE @ BENNETT |
| 4 | 7:50 AM | 7:51 AM | 209 ELIZABETH DR/ BOARD OFFICE |
| 5 | 7:55 AM | 7:58 AM | Gander Collegiate Driveway |

Route: GAN 07 **Operator:** Gov (Gander)
Vehicle: 401-19
Description:
Schools: Gander Collegiate (418) , St. Paul's Intermediate School (420)

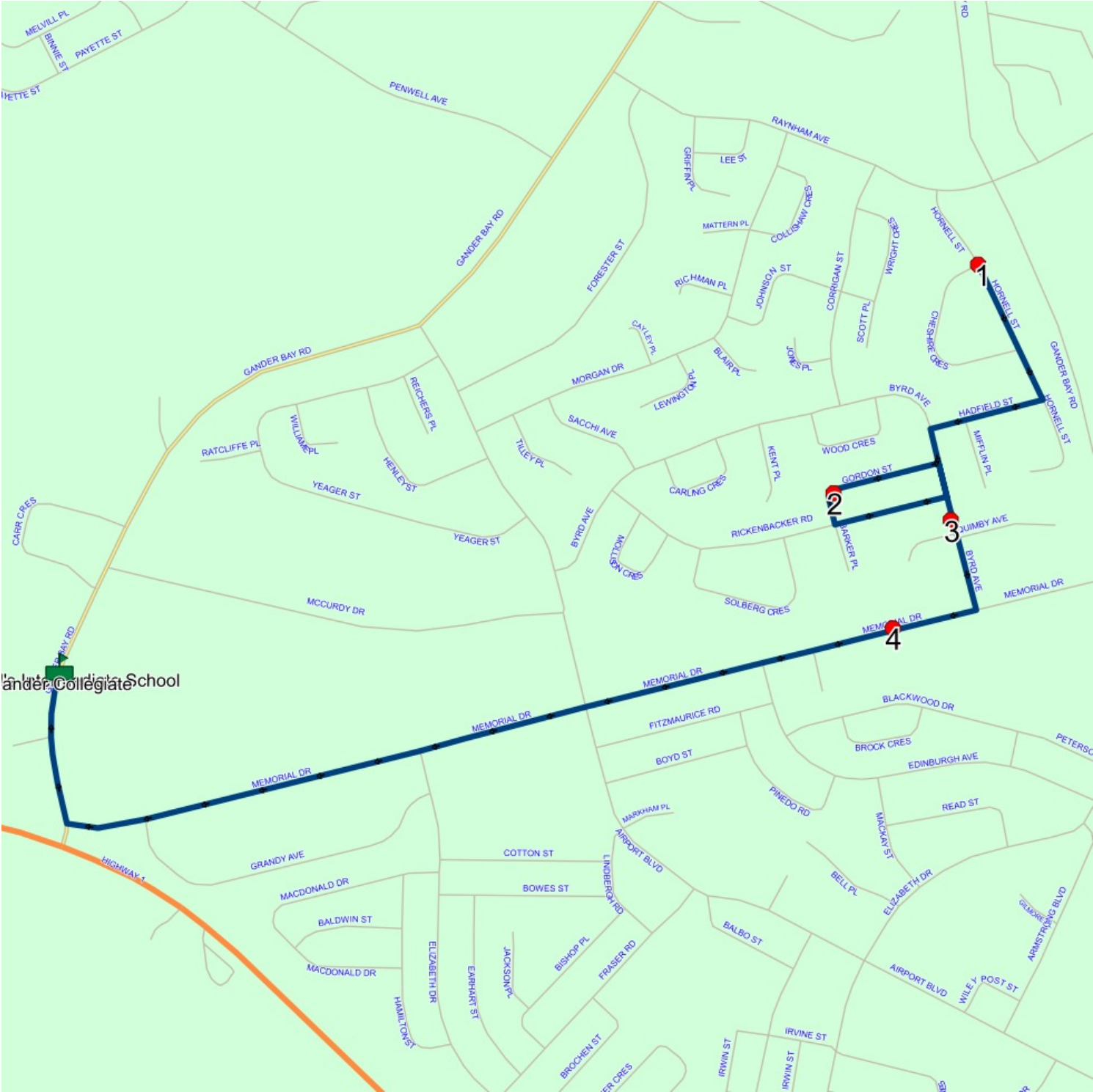
Description:

| # | Arrival | Departure | Description |
|---|---------|-----------|--|
| 1 | 2:07 PM | 2:20 PM | Gander Collegiate Driveway |
| 2 | 2:24 PM | 2:25 PM | 209 ELIZABETH DR/ BOARD OFFICE |
| 3 | 2:27 PM | 2:28 PM | HEATH CRE @ BENNETT |
| 4 | 2:31 PM | | BENNETT DR; GANDER & CONRAD PL; GANDER |
| 5 | 2:31 PM | 2:33 PM | 127 BENNETT DR/ B&B APPTS |

Route: GAN 08 **Operator:** Gov (Gander)
Vehicle: 186-11
Description:
Schools: Gander Collegiate (418) , St. Paul's Intermediate School (420)

| # | Arrival | Departure | Description |
|---|---------|-----------|----------------------------|
| 1 | 7:43 AM | 7:44 AM | HORNELL ST & CHESHIRE CRES |
| 2 | 7:47 AM | 7:48 AM | GORDON ST PLAYGROUND |
| 3 | 7:49 AM | 7:50 AM | BETWEEN 20 & 22 BYRD AVE |
| 4 | | 7:51 AM | 22 MEMORIAL DR |
| 5 | 7:55 AM | 7:57 AM | Gander Collegiate Driveway |

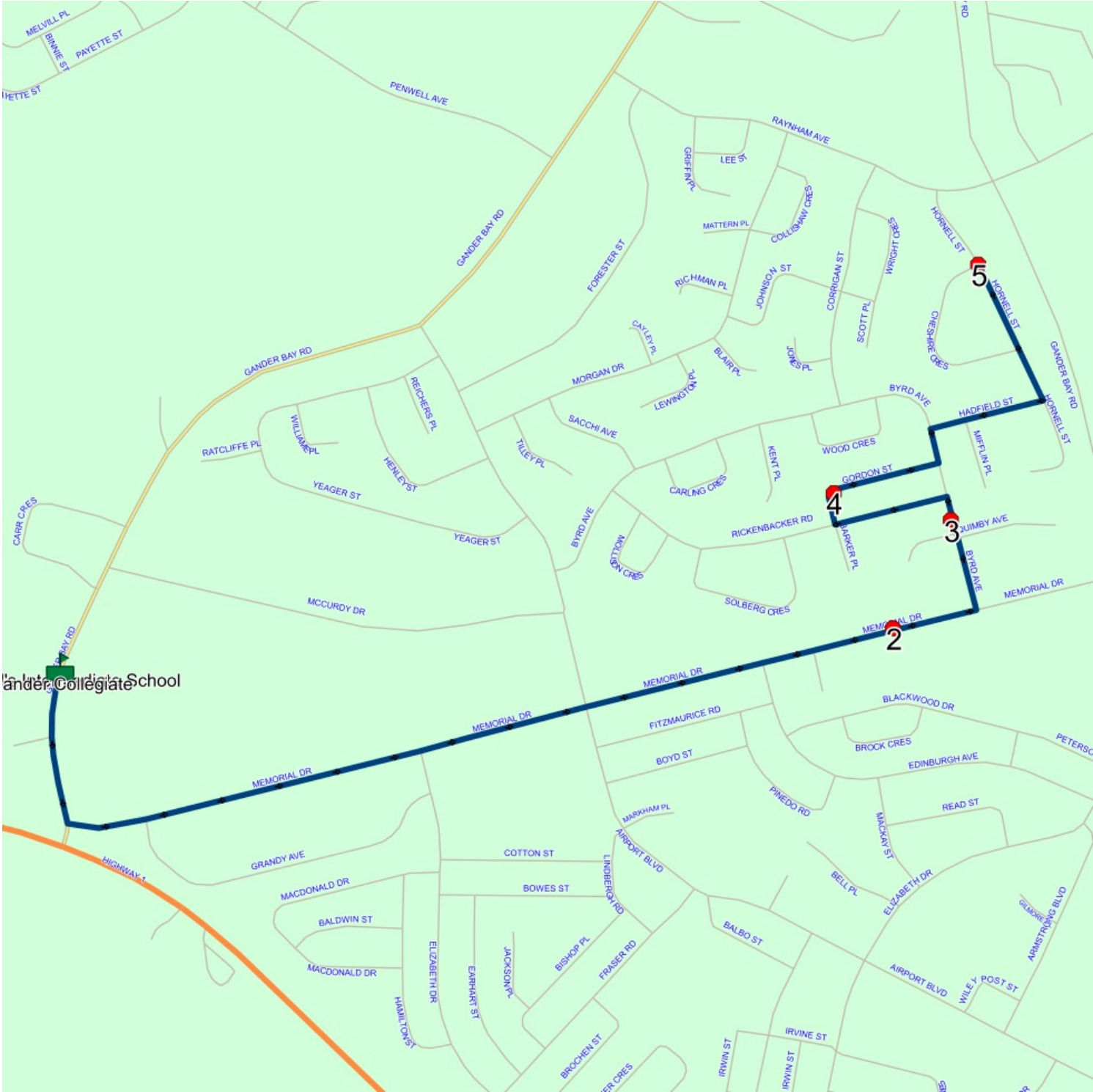
Route: GAN 08 Run: GC/SP 08A AM



Route: GAN 08 **Operator:** Gov (Gander)
Vehicle: 186-11
Description:
Schools: Gander Collegiate (418) , St. Paul's Intermediate School (420)

| # | Arrival | Departure | Description |
|---|---------|-----------|----------------------------|
| 1 | 2:07 PM | 2:20 PM | Gander Collegiate Driveway |
| 2 | 2:24 PM | 2:25 PM | 22 MEMORIAL DR |
| 3 | 2:26 PM | 2:27 PM | BETWEEN 20 & 22 BYRD AVE. |
| 4 | 2:29 PM | 2:30 PM | GORDON ST PLAYGROUND |
| 5 | 2:32 PM | 2:34 PM | HORNELL ST & CHESHIRE CRES |

Route: GAN 08 Run: GC/SP 08A PM



Route: GAN 09 **Operator:** Gov (Gander)
Vehicle: 326-15
Description:
Schools: Gander Collegiate (418) , St. Paul's Intermediate School (420)

Schools: Gander Collegiate, St. Paul's Intermediate School

| # | Arrival | Departure | Description |
|---|---------|-----------|-------------------------------------|
| 1 | | 7:46 AM | Raynham between Forrester & Griffin |
| 2 | 7:47 AM | 7:49 AM | 30 MORGAN DR; GANDER; A1V |
| 3 | 7:50 AM | 7:52 AM | 122 Morgan Dr |
| 4 | 7:55 AM | 7:58 AM | Gander Collegiate Driveway |

The map displays a route starting from Gander Collegiate School (marked with a green square) and heading north along Gander Bay Rd. The route is marked with a thick blue line and includes three red dots labeled 1, 2, and 3. The route proceeds from dot 1, through dot 2, and then to dot 3, before returning to the school. The map shows a network of streets including Gander Bay Rd, Penwell Ave, Forester St, Raynham Ave, Lee St, Mattern Pl, Collishaw Cres, Johnson St, Jones Pl, Blair Pl, Morgan Dr, Sacchi Ave, Tilley Pl, Yeager St, Henley St, Reichers Pl, Ratcliffe Pl, William Pl, McCurdy Dr, Memorial Dr, Fitzmaurice Rd, Boyd St, Solberg Cres, Rickenbacker Rd, Carling Cres, Kent Pl, Byrd Ave, Lewington, Cayley Pl, Richman Pl, and Griffin Pl. The area is predominantly green, indicating a park or undeveloped land.

Route: GAN 09 **Operator:** Gov (Gander)
Vehicle: 326-15
Description:
Schools: Gander Collegiate (418) , St. Paul's Intermediate School (420)

| # | Arrival | Departure | Description |
|---|---------|-----------|-------------------------------------|
| 1 | 2:07 PM | 2:20 PM | Gander Collegiate Driveway |
| 2 | 2:23 PM | 2:25 PM | 122 Morgan Dr |
| 3 | 2:26 PM | 2:27 PM | 30 MORGAN DR; GANDER; A1V |
| 4 | 2:28 PM | 2:29 PM | Raynham between Forrester & Griffin |

lander Collegiate School



Route: GAN 10 Run: GC/SP 10A AM

Route: GAN 10Operator: Gov (Gander)

Vehicle: 326-15

Description:

Schools: Gander Collegiate (418) , St. Paul's Intermediate School (420)

Run: GC/SP 10A AM

Schools: Gander Collegiate, St. Paul's Intermediate School

| # | Arrival | Departure | Description |
|---|---------|-----------|-----------------------------|
| 1 | 7:43 AM | 7:45 AM | 95 BYRD AVE/ OLD NEEDS |
| 2 | 7:46 AM | 7:47 AM | 20 CORRIGAN ST; GANDER; A1V |
| 3 | 7:47 AM | 7:48 AM | Raynham @ Corrigan St |
| 4 | 7:55 AM | 7:58 AM | Gander Collegiate Driveway |

The map displays the Gander Collegiate School catchment area. A blue line traces the boundary of the school's jurisdiction, starting from the intersection of Gander Bay Rd and Main St, heading east along Main St, then turning south along Gander Bay Rd, and finally turning west along Main St. Three red dots with numbers 1, 2, and 3 are placed on the map. Dot 1 is located on Main St, dot 2 is on Gander Bay Rd, and dot 3 is on Main St. The map includes labels for various streets such as Gander Bay Rd, Main St, and others.

Route: GAN 10 Run: GC/SP 10A PM

Route: GAN 10Operator: Gov (Gander)

Vehicle: 326-15

Description:

Schools: Gander Collegiate (418) , St. Paul's Intermediate School (420)

Run: GC/SP 10A PM

Schools: Gander Collegiate, St. Paul's Intermediate School

| # | Arrival | Departure | Description |
|---|---------|-----------|-----------------------------|
| 1 | 2:07 PM | 2:20 PM | Gander Collegiate Driveway |
| 2 | 2:25 PM | 2:26 PM | 95 BYRD AVE/ OLD NEEDS |
| 3 | 2:27 PM | 2:28 PM | 20 CORRIGAN ST; GANDER; A1V |
| 4 | 2:29 PM | 2:30 PM | Raynham @ Corrigan St |

A map of the Gander Collegiate School area. A blue line indicates a route starting from the school (marked with a green square and labeled 'Gander Collegiate School') and passing through several streets. The route is marked with numbered stops: 2, 3, and 4. The streets shown include Gander Bay Rd, Penwell Ave, Forester St, Raynham Ave, Lee St, Mattern Pl, Collisway Cres, Johnson St, Corrigan St, Scott Pl, Wright Cres, Byrd Ave, Wood Cres, Gordon St, Braker Pl, Memorial Dr, Blackw, Brock Cres, Pinedo Rd, Markham Pl, Airport Blvd, Lind, Cotton St, Grandy Ave, McCurdy Dr, Yeager St, Henley St, Reichers Pl, Ratcliffe Pl, William Pl, Morgan Dr, Sacchi Ave, Tilley Pl, Byrd Ave, Carling Cres, Kent Pl, Rickenbacker Rd, Solberg Cres, Fitzmaurice Rd, Boyd St, and Memorial Dr. The map also shows other streets like Melvill Pl, Binnie St, Payette St, and Tte St.

Route: GAN 11 Run: GC/SP 11A AM

Route: GAN 11Operator: Gov (Gander)

Vehicle: 496-24

Description:

Schools: Gander Collegiate (418) , St. Paul's Intermediate School (420)

Run: GC/SP 11A AMDescription:

Riders: 84Stops: 3Start Time: 7:45 AMEnd Time: 7:58 AM (13 min)

Schools: Gander Collegiate, St. Paul's Intermediate School

| # | Arrival | Departure | Description |
|---|---------|-----------|----------------------------|
| 1 | 7:45 AM | 7:47 AM | #4 Nungesser Avenue |
| 2 | 7:48 AM | 7:50 AM | #170 Sullivan |
| 3 | 7:55 AM | 7:58 AM | Gander Collegiate Driveway |

Total:

3.03 km

7:45 AM - 7:58 AM 13 min

Route: GAN 11 Run: GC/SP 11A AM



Route: GAN 11 Run: GC/SP 11A PM

Route: GAN 11Operator: Gov (Gander)

Vehicle: 496-24

Description:

Schools: Gander Collegiate (418) , St. Paul's Intermediate School (420)

Run: GC/SP 11A PMDescription:

Schools: Gander Collegiate, St. Paul's Intermediate School

| # | Arrival | Departure | Description |
|---|---------|-----------|----------------------------|
| 1 | 2:07 PM | 2:20 PM | Gander Collegiate Driveway |
| 2 | 2:25 PM | 2:27 PM | #170 Sullivan |
| 3 | 2:28 PM | 2:30 PM | #4 Nungesser Avenue |

Route: GAN 11 Run: GC/SP 11A PM



Route: GAN 12 **Operator:** Gov (Gander)
Vehicle: 286-14
Description:
Schools: Gander Collegiate (418) , St. Paul's Intermediate School (420)

Schools: Gander Collegiate, St. Paul's Intermediate School

| # | Arrival | Departure | Description |
|---|---------|-----------|-------------------------------|
| 1 | 7:46 AM | 7:47 AM | Open Space #26 Forrester |
| 2 | 7:48 AM | 7:49 AM | Between # 69 & # 71 Forrester |
| 3 | 7:53 AM | 7:54 AM | 137 MEMORIAL DR; GANDER; A1V |
| 4 | 7:55 AM | 7:57 AM | Gander Collegiate Driveway |

Route: GAN 12 Run: GC/SP 12A AM



Route: GAN 12 Run: GC/SP 12A PM

Route: GAN 12Operator: Gov (Gander)

Vehicle: 286-14

Description:

Schools: Gander Collegiate (418) , St. Paul's Intermediate School (420)

Run: GC/SP 12A PMDescription:

Schools: Gander Collegiate, St. Paul's Intermediate School

| # | Arrival | Departure | Description |
|---|---------|-----------|-------------------------------|
| 1 | 2:07 PM | 2:20 PM | Gander Collegiate Driveway |
| 2 | 2:21 PM | 2:23 PM | 137 MEMORIAL DR; GANDER; A1V |
| 3 | 2:26 PM | 2:27 PM | Between # 69 & # 71 Forrester |
| 4 | 2:28 PM | 2:29 PM | Open Space #26 Forrester |

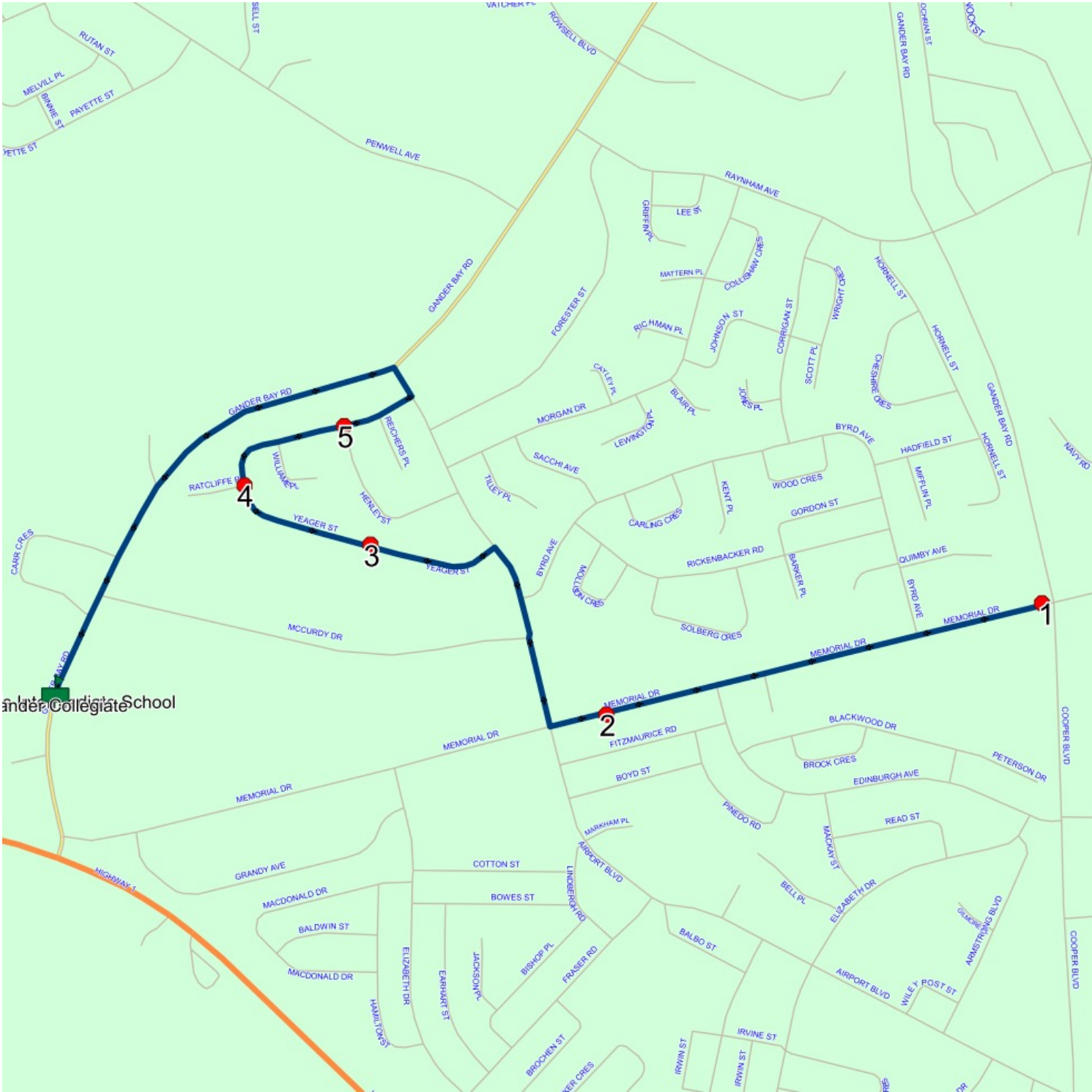
Route: GAN 12 Run: GC/SP 12A PM



Route: GAN 13 **Operator:** Gov (Gander)
Vehicle: 186-11
Description:
Schools: Gander Collegiate (418) , St. Paul's Intermediate School (420)

| # | Arrival | Departure | Description |
|---|---------|-----------|--|
| 1 | | 7:43 AM | 2 Memorial : 2025-06-30 |
| 2 | 7:45 AM | 7:46 AM | MEMORIAL DR/ Lakeside Homes |
| 3 | 7:48 AM | 7:49 AM | 31 Yeager |
| 4 | 7:50 AM | 7:51 AM | YEAGER ST; GANDER & RATCLIFFE PL; GANDER |
| 5 | 7:51 AM | 7:52 AM | YEAGER ST; GANDER & HENLEY ST; GANDER |
| 6 | 7:55 AM | 7:58 AM | Gander Collegiate Driveway : 2025-06-30 |

Route: GAN 13 Run: GC/SP 13A AM



Route: GAN 13 **Operator:** Gov (Gander)
Vehicle: 186-11
Description:
Schools: Gander Collegiate (418) , St. Paul's Intermediate School (420)

| # | Arrival | Departure | Description |
|---|---------|-----------|--|
| 1 | 2:07 PM | 2:20 PM | Gander Collegiate Driveway : 2025-06-30 |
| 2 | 2:22 PM | 2:24 PM | YEAGER ST; GANDER & HENLEY ST; GANDER |
| 3 | 2:24 PM | 2:25 PM | YEAGER ST; GANDER & RATCLIFFE PL; GANDER |
| 4 | 2:25 PM | 2:26 PM | 31 Yeager |
| 5 | 2:29 PM | 2:30 PM | MEMORIAL DR/ Lakeside Homes |
| 6 | 2:31 PM | 2:32 PM | 2 Memorial : 2025-06-30 |

The map shows a blue route with five numbered stops (2, 3, 4, 5, 6) in the Gander Bay area. The route starts at Gander Collegiate School, goes to Ratcliffe, then Yeager, then Memorial, and ends at Cooper Blvd. The map includes various streets like Gander Bay Rd, Memorial Dr, and Ratcliffe St.

Route: GAN 16 **Operator:** Gov (Gander)
Vehicle:
Description:
Schools: Gander Collegiate (418) , St. Paul's Intermediate School (420)

Schools: Gander Collegiate, St. Paul's Intermediate School

| # | Arrival | Departure | Description |
|---|---------|-----------|----------------------------|
| 1 | 7:47 AM | 7:49 AM | Gander Academy |
| 2 | 7:51 AM | 7:52 AM | GRANDY AVE & ELIZABETH DR |
| 3 | 7:55 AM | 7:57 AM | Gander Collegiate Driveway |

Route: GAN 16 Run: GC/SP 16A AM



Route: GAN 16 Run: GC/SP 16A PM

Route: GAN 16 Operator: Gov (Gander)

Vehicle:

Description:

Schools: Gander Collegiate (418) , St. Paul's Intermediate School (420)

Run: GC/SP 16A PM

Schools: Gander Collegiate, St. Paul's Intermediate School

| # | Arrival | Departure | Description |
|---|---------|-----------|----------------------------|
| 1 | 2:06 PM | 2:20 PM | Gander Collegiate Driveway |
| 2 | 2:23 PM | 2:24 PM | GRANDY AVE & ELIZABETH DR |
| 3 | 2:26 PM | 2:27 PM | Gander Academy |

Route: GAN 16 Run: GC/SP 16A PM



Route: GAN 17 **Operator:** Gov (Gander)
Vehicle:
Description:
Schools: Gander Collegiate (418) , St. Paul's Intermediate School (420)

| # | Arrival | Departure | Description |
|---|---------|-----------|----------------------------|
| 1 | 7:49 AM | 7:50 AM | 87 Rickenbacker |
| 2 | | 7:51 AM | 175 BYRD AVE |
| 3 | 7:55 AM | 7:56 AM | Gander Collegiate Driveway |

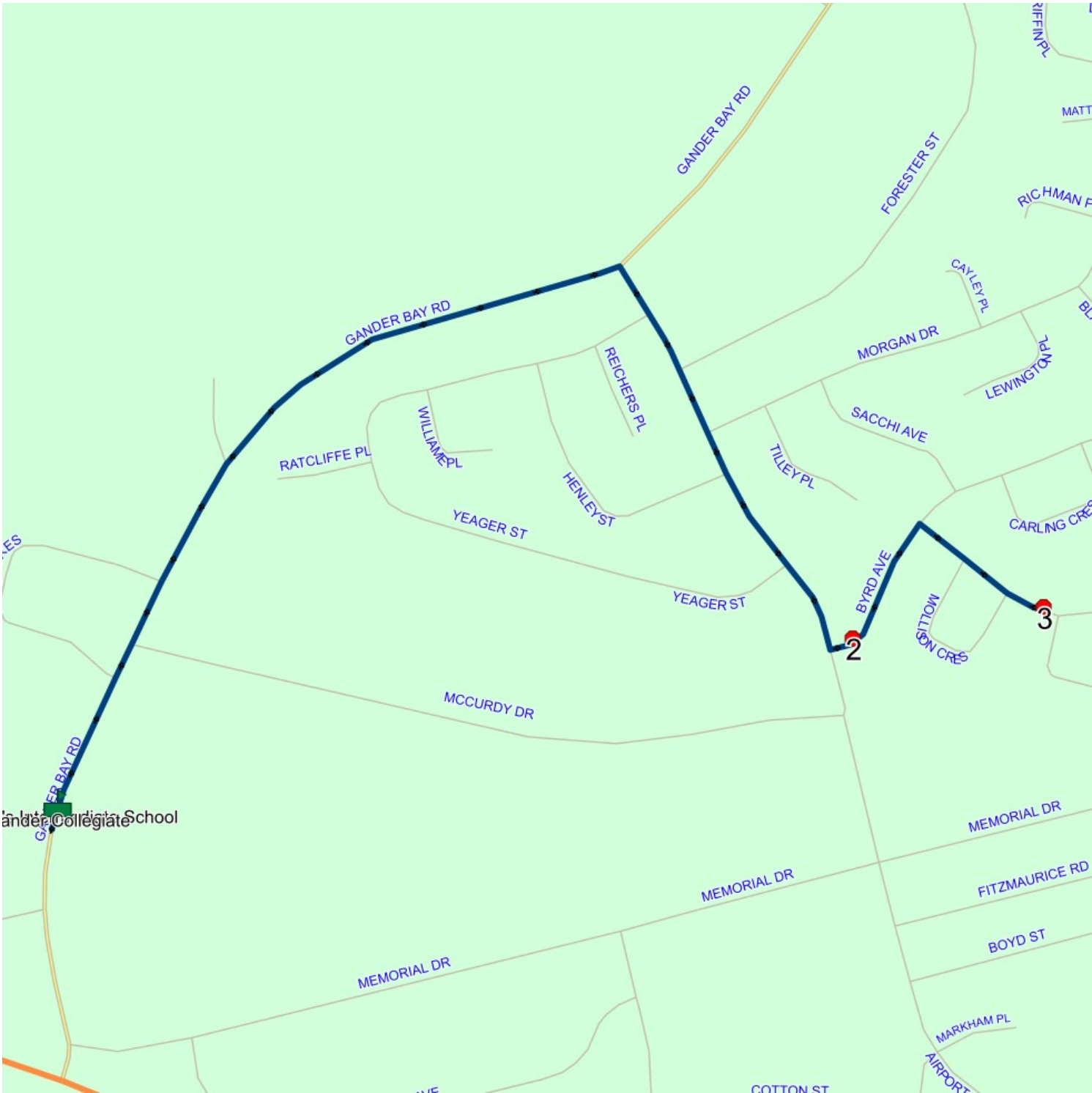
A map of the Gander Bay area in Newfoundland. A blue line indicates a route starting from Gander Collegiate School (marked with a green square) on Gander Bay Rd. The route proceeds north along Gander Bay Rd, then turns east onto Ratcliffe Pl, followed by a series of streets including Yeager St, Henley St, Reichers Pl, and Tilley Pl. It then turns south onto Yeager St, followed by McCurdy Dr, and finally turns east onto Byrd Ave. The route ends at a red dot labeled '1' on Byrd Ave. Another red dot labeled '2' is located on Byrd Ave, just south of the starting point of the route. Various other streets are shown, including Memorial Dr, Fitzmaurice Rd, Boyd St, Markham Pl, Cotton St, Airport, Carling Cr, Lewington Pl, Morgan Dr, Sacchi Ave, Forester St, and Cayley Pl. The map is oriented with North at the top.

Route: GAN 17 **Operator:** Gov (Gander)
Vehicle:
Description:
Schools: Gander Collegiate (418) , St. Paul's Intermediate School (420)

Schools: Gander Collegiate, St. Paul's Intermediate School

| # | Arrival | Departure | Description |
|---|---------|-----------|----------------------------|
| 1 | 2:07 PM | 2:20 PM | Gander Collegiate Driveway |
| 2 | 2:24 PM | 2:25 PM | 175 BYRD AVE |
| 3 | 2:25 PM | 2:26 PM | 87 Rickenbacker |

Route: GAN 17 Run: GC/SP 17A PM



Route: GAN 18 **Operator:** Gov (Gander)
Vehicle:
Description:
Schools: Gander Collegiate (418) , St. Paul's Intermediate School (420)

Schools: Gander Collegiate, St. Paul's Intermediate School

| # | Arrival | Departure | Description |
|---|---------|-----------|--|
| 1 | 7:46 AM | 7:48 AM | RUSSELL ST; GANDER & ROWSELL BLVD; GANDER |
| 2 | 7:49 AM | 7:51 AM | PENWELL AVE; GANDER & DEHAVILLAND PL; GANDER |
| 3 | | 7:52 AM | 27 PENWELL AVE; GANDER; A1V |
| 4 | 7:55 AM | 7:57 AM | Gander Collegiate Driveway |

Route: GAN 18 Run: GC/SP 18A AM



Route: GAN 18 **Operator:** Gov (Gander)
Vehicle:
Description:
Schools: Gander Collegiate (418) , St. Paul's Intermediate School (420)

| # | Arrival | Departure | Description |
|---|---------|-----------|--|
| 1 | 2:07 PM | 2:20 PM | Gander Collegiate Driveway |
| 2 | 2:23 PM | 2:24 PM | 27 PENWELL AVE; GANDER; A1V |
| 3 | 2:25 PM | 2:26 PM | PENWELL AVE; GANDER & DEHAVILLAND PL; GANDER |
| 4 | 2:27 PM | 2:29 PM | RUSSELL ST; GANDER & ROWSELL BLVD; GANDER |

Route: GAN 18 Run: GC/SP 18A PM

