

Route: CB 09 Run: EE 09A AM

Route: CB 09

Operator: Gov (Corner Brook)

Vehicle: 484-21

Description:

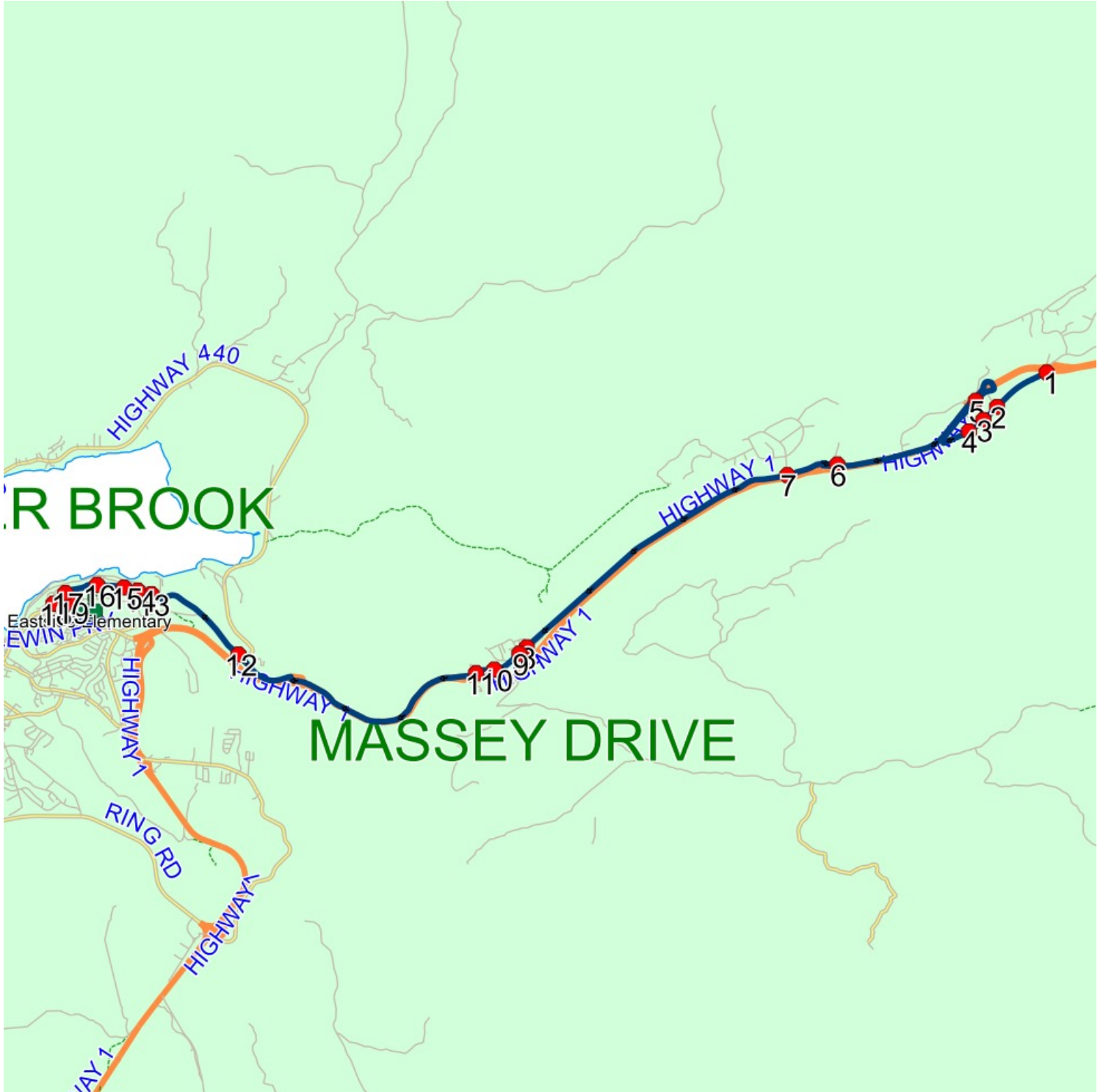
Schools: Eastside Elementary (498)

Run: EE 09A AM

Schools: Eastside Elementary

#	Arrival	Departure	Description
1		7:20 AM	Stop Sign at Bottom of Exit 11
2	7:21 AM	7:22 AM	BONNELL DR & JOHNSONS DR
3	7:22 AM	7:23 AM	BONNELL DR & ROBERTS DR
4		7:23 AM	BONNELL DR & ELIZABETH DR
5	7:24 AM	7:25 AM	ROBERTS DR & STRAWBERRY LOOP
6		7:29 AM	HAMMOND FARM
7	7:33 AM	7:34 AM	MARBLE DR & HUMBER VILLAGE (MAILBOXES)
8		7:43 AM	83 MARBLE DR
9		7:44 AM	MARBLE DR & WILTON DR
10		7:45 AM	MARBLE DR & MUSGRAVE DR
11		7:46 AM	MARBLE DR & DOGWOOD
12	7:51 AM	7:52 AM	RIVERSIDE DR & STAN DAWE TERR
13		7:55 AM	HUMBER RD & STATION RD
14	7:55 AM	7:56 AM	236 HUMBER RD
15	7:56 AM	7:57 AM	HUMBER RD; CORNER BROOK & FARNELLS LANE; CORNER BROOK
16	7:57 AM	7:58 AM	PARK LANE; CORNER BROOK & HUMBER RD; CORNER BROOK
17		7:59 AM	HUMBER RD; CORNER BROOK & HUMBER RD; CORNER BROOK
18	7:59 AM	8:00 AM	73 HUMBER RD (WESTERN LOCK) : 2026-06-30
19		8:01 AM	CLARENCE ST; CORNER BROOK & BLOMIDON VIEW RD; CORNER BROOK
20	8:05 AM	8:08 AM	Eastside Elementary : 2026-06-30

Route: CB 09 Run: EE 09A AM



Route: CB 09 Run: EE 09A PM

Route: CB 09

Operator: Gov (Corner Brook)

Vehicle: 484-21

Description:

Schools: Eastside Elementary (498)

Run: EE 09A PM

Schools: Eastside Elementary

#	Arrival	Departure	Description	
1	2:20 PM	2:35 PM	Eastside Elementary	: 2026-06-30
2	2:38 PM	2:39 PM	CLARENCE ST; CORNER BROOK & BLOMIDON VIEW RD; CORNER BROOK	
3	2:39 PM	2:40 PM	73 HUMBER RD (WESTERN LOCK)	: 2026-06-30
4	2:40 PM	2:41 PM	HUMBER RD; CORNER BROOK & HUMBER RD; CORNER BROOK	
5	2:42 PM		PARK LANE; CORNER BROOK & HUMBER RD; CORNER BROOK	
6	2:43 PM	2:44 PM	HUMBER RD; CORNER BROOK & FARNELLS LANE; CORNER BROOK	
7	2:44 PM	2:45 PM	236 HUMBER RD	
8	2:45 PM	2:46 PM	HUMBER RD & STATION RD	
9	2:48 PM	2:49 PM	RIVERSIDE DR & STAN DAWE TERR	
10	2:54 PM	2:55 PM	MARBLE DR & DOGWOOD	
11	2:55 PM	2:56 PM	MARBLE DR & MUSGRAVE DR	
12	2:56 PM	2:57 PM	MARBLE DR & WILTON DR	
13	2:57 PM	2:58 PM	83 MARBLE DR	
14	3:07 PM	3:08 PM	MARBLE DR & HUMBER VILLAGE (MAILBOXES)	
15	3:09 PM		HAMMOND FARM	
16	3:17 PM	3:18 PM	Stop Sign at Bottom of Exit 11	
17	3:19 PM		BONNELL DR & JOHNSONS DR	
18	3:20 PM		BONNELL DR & ROBERTS DR	
19	3:21 PM		BONNELL DR & ELIZABETH DR	
20	3:22 PM	3:23 PM	ROBERTS DR & STRAWBERRY LOOP	

Route: CB 09 Run: EE 09A PM



Route: CB 10 Run: EE 10A AM

Route: CB 10 **Operator:** Gov (Corner Brook)

Vehicle: 208-12

Description:

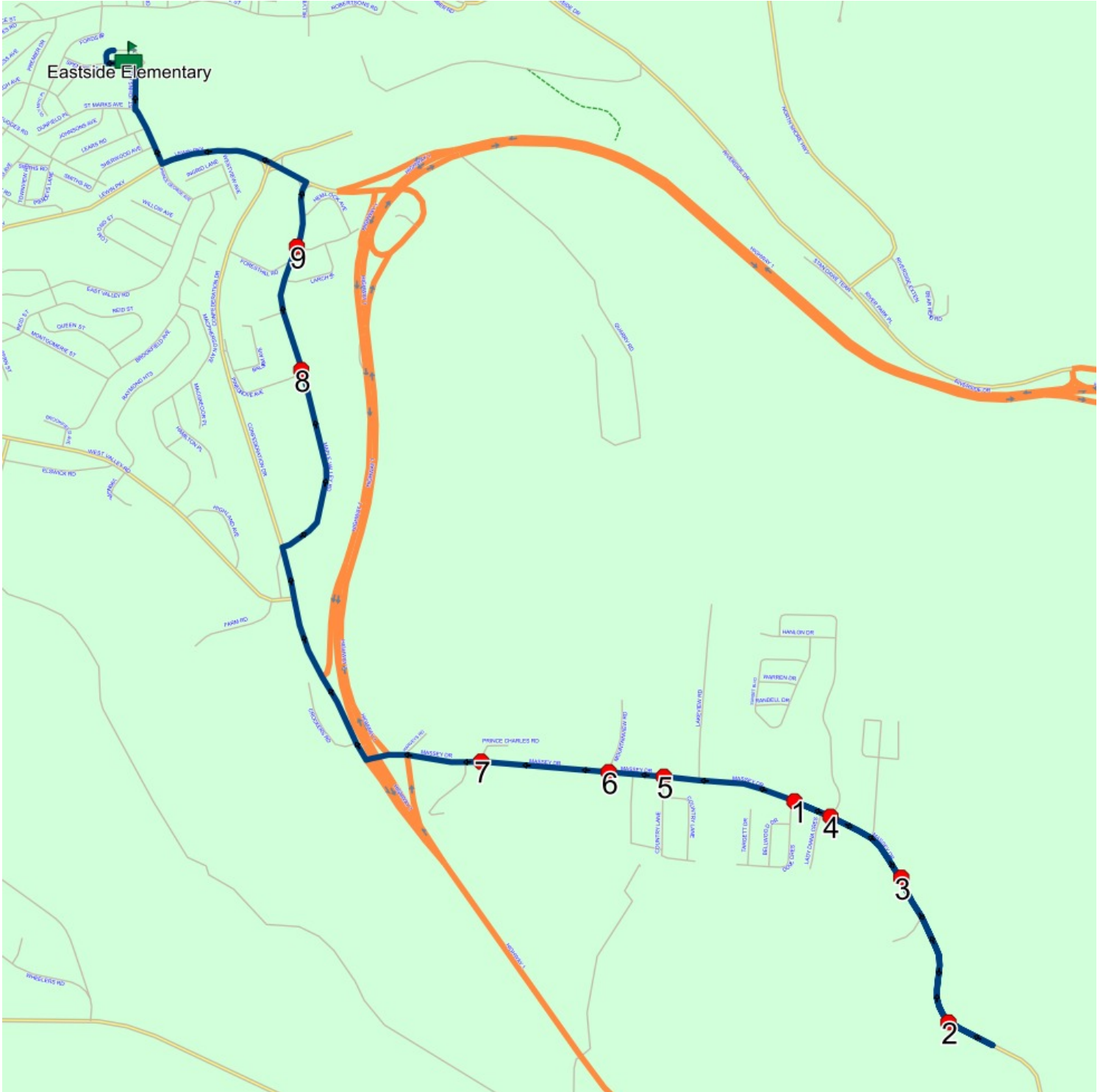
Schools: Eastside Elementary (498)

Run: EE 10A AM

Schools: Eastside Elementary

#	Arrival	Departure	Description
1	7:34 AM	7:35 AM	MASSEY DR & DOVE CRES
2		7:37 AM	216 MASSEY DR; MASSEY DRIVE
3		7:38 AM	191 MASSEY DR
4	7:39 AM	7:40 AM	MASSEY DR & LINK POND DR
5		7:41 AM	MASSEY DR FIRE HALL
6		7:42 AM	MASSEY DR & MOUNTAINVIEW RD
7		7:43 AM	MASSEY DR & PRINCE CHARLES RD
8		7:47 AM	MAPLE VALLEY RD & PINEGROVE AVE
9	7:48 AM	7:49 AM	MAPLE VALLEY RD; CORNER BROOK & FORESTHILL RD; CORNER BROOK : 2026-06-30
10	8:00 AM	8:03 AM	Eastside Elementary : 2026-06-30

Route: CB 10 Run: EE 10A AM



Route: CB 10 Run: EE 10A PM

Route: CB 10

Operator: Gov (Corner Brook)

Vehicle: 208-12

Description:

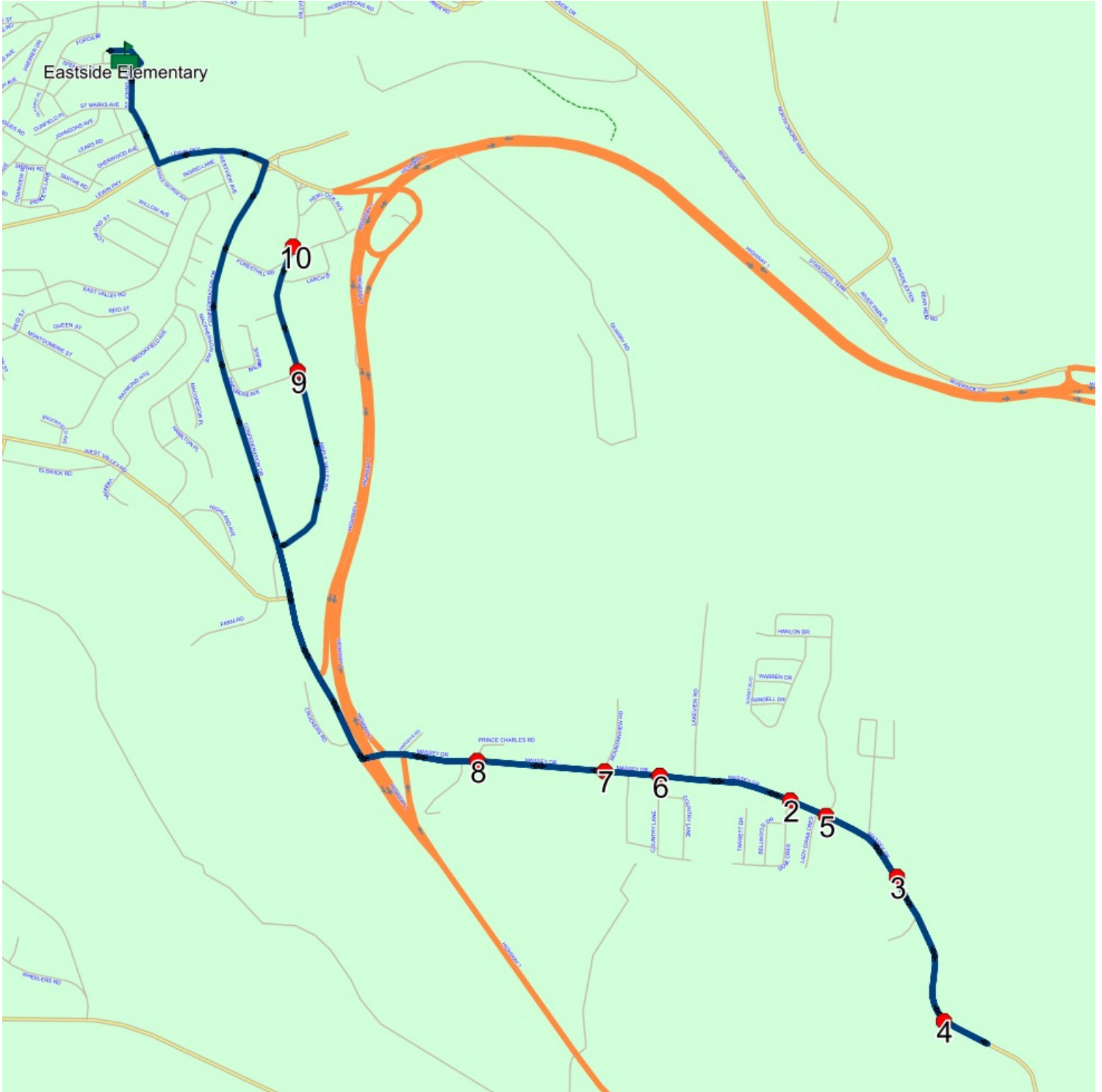
Schools: Eastside Elementary (498)

Run: EE 10A PM

Schools: Eastside Elementary

#	Arrival	Departure	Description	
1	2:20 PM	2:35 PM	Eastside Elementary	: 2026-06-30
2	2:44 PM	2:45 PM	MASSEY DR & DOVE CRES	
3	2:46 PM	2:47 PM	191 MASSEY DR	
4	2:47 PM	2:48 PM	216 MASSEY DR; MASSEY DRIVE	
5	2:50 PM	2:51 PM	MASSEY DR & LINK POND DR	
6	2:52 PM		MASSEY DR FIRE HALL	
7	2:53 PM		MASSEY DR & MOUNTAINVIEW RD	
8	2:54 PM		MASSEY DR & PRINCE CHARLES RD	
9	2:58 PM	2:59 PM	MAPLE VALLEY RD & PINEGROVE AVE	
10	3:00 PM		MAPLE VALLEY RD; CORNER BROOK & FORESTHILL RD; CORNER BROOK	: 2026-06-30

Route: CB 10 Run: EE 10A PM



Route: CB 11 Run: EE 11A AM

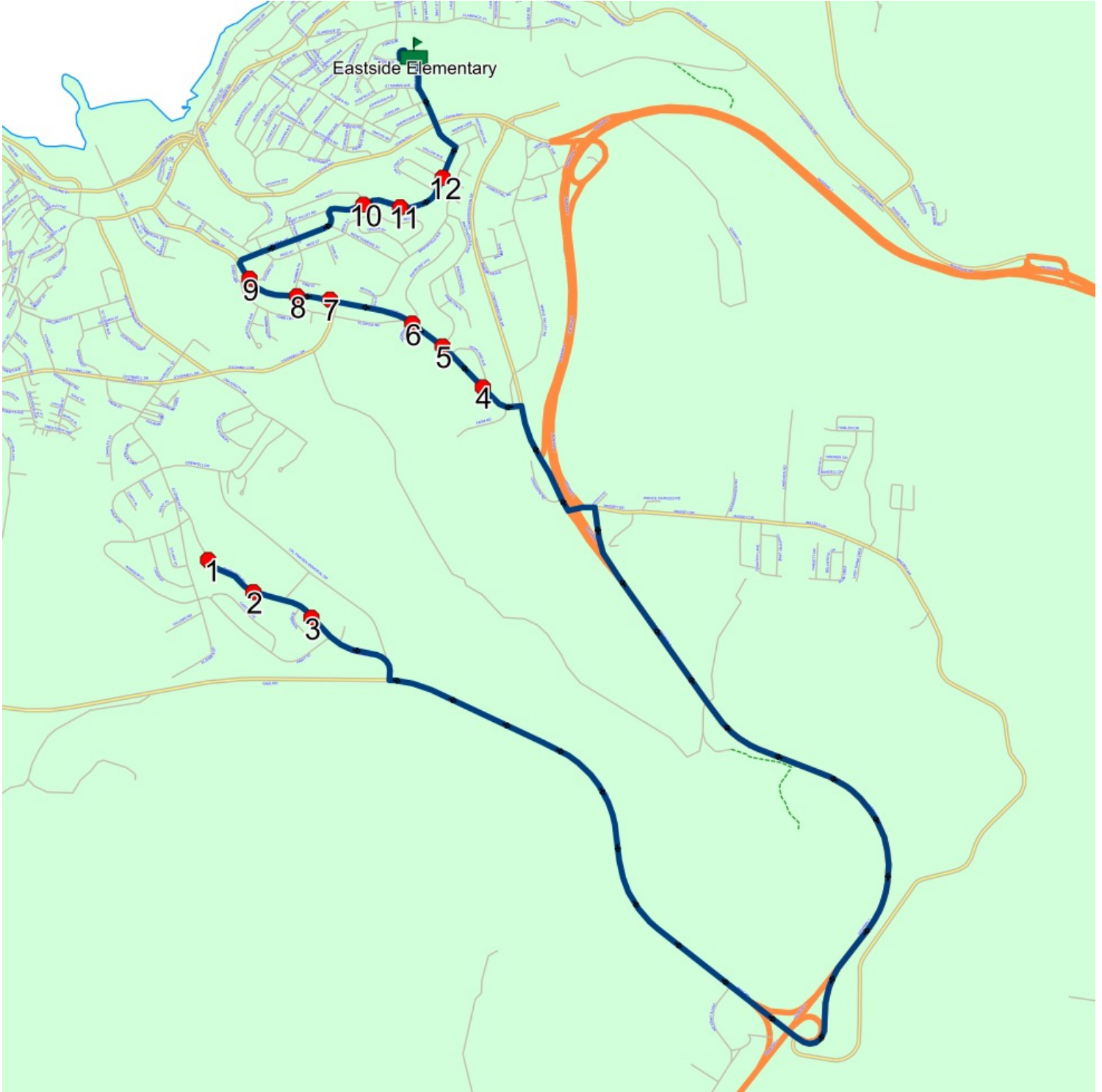
Route: CB 11 Operator: Gov (Corner Brook)
 Vehicle: 209-12
 Description:
 Schools: Eastside Elementary (498)

Run: EE 11A AM

Schools: Eastside Elementary

#	Arrival	Departure	Description	
1	7:38 AM	7:39 AM	50 WHEELERS RD	: 2026-06-30
2	7:39 AM	7:40 AM	98 WHEELERS RD	
3		7:41 AM	160 WHEELERS RD	
4	7:51 AM	7:52 AM	WEST VALLEY RD & HIGHLAND AVE	
5	7:52 AM	7:53 AM	WEST VALLEY RD & MACPHERSON AVE	
6	7:53 AM	7:54 AM	WEST VALLEY RD & RAYMOND HTS	
7	7:54 AM	7:55 AM	69 WEST VALLEY RD	
8	7:55 AM	7:56 AM	WEST VALLEY RD & HUMBER PK	
9		7:57 AM	11 WEST VALLEY RD	
10		8:00 AM	EAST VALLEY RD; CORNER BROOK & NORTH ST; CORNER BROOK	
11		8:01 AM	130 EAST VALLEY RD; CORNER BROOK; A2H	
12	8:01 AM	8:02 AM	LOMOND ST; CORNER BROOK & EAST VALLEY RD; CORNER BROOK	
13	8:05 AM	8:08 AM	Eastside Elementary	: 2026-06-30

Route: CB 11 Run: EE 11A AM



Route: CB 11 Run: EE 11A PM

Route: CB 11

Operator: Gov (Corner Brook)

Vehicle: 209-12

Description:

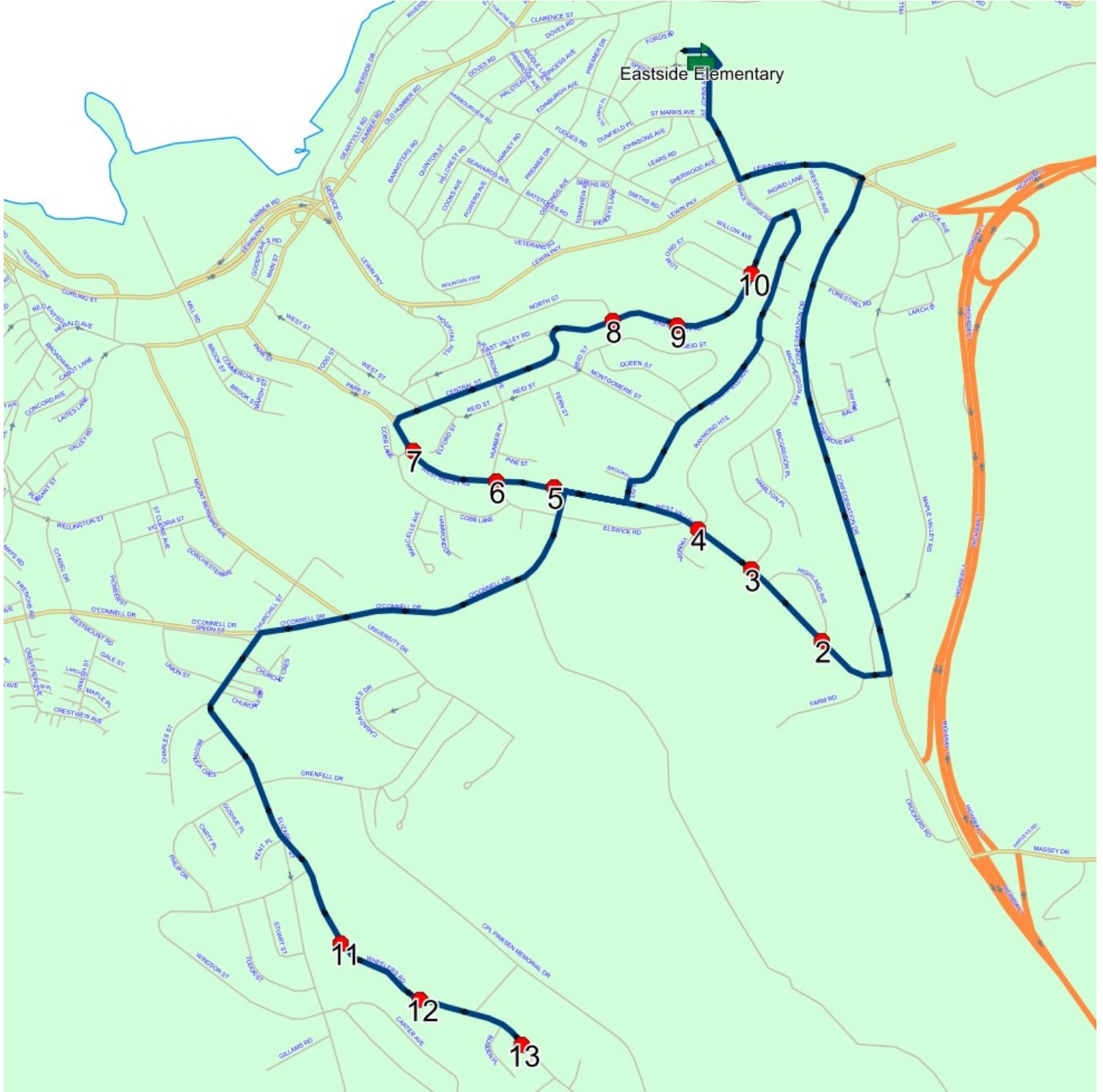
Schools: Eastside Elementary (498)

Run: EE 11A PM

Schools: Eastside Elementary

#	Arrival	Departure	Description	
1	2:20 PM	2:35 PM	Eastside Elementary	: 2026-06-30
2	2:42 PM		WEST VALLEY RD & HIGHLAND AVE	
3	2:43 PM	2:44 PM	WEST VALLEY RD & MACPHERSON AVE	
4	2:44 PM	2:45 PM	WEST VALLEY RD & RAYMOND HTS	
5	2:45 PM	2:46 PM	69 WEST VALLEY RD	
6	2:46 PM	2:47 PM	WEST VALLEY RD; CORNER BROOK & HUMBER PK; CORNER BROOK	
7	2:48 PM		11 WEST VALLEY RD	
8	2:51 PM	2:52 PM	EAST VALLEY RD; CORNER BROOK & NORTH ST; CORNER BROOK	
9	2:52 PM	2:53 PM	130 EAST VALLEY RD; CORNER BROOK; A2H	
10	2:53 PM	2:54 PM	EAST VALLEY RD; CORNER BROOK & LOMOND ST; CORNER BROOK	
11	3:05 PM	3:06 PM	50 WHEELERS RD	: 2026-06-30
12	3:06 PM	3:07 PM	98 WHEELERS RD	
13	3:08 PM		160 WHEELERS RD	

Route: CB 11 Run: EE 11A PM



Route: CB 12 Run: EE 12A AM

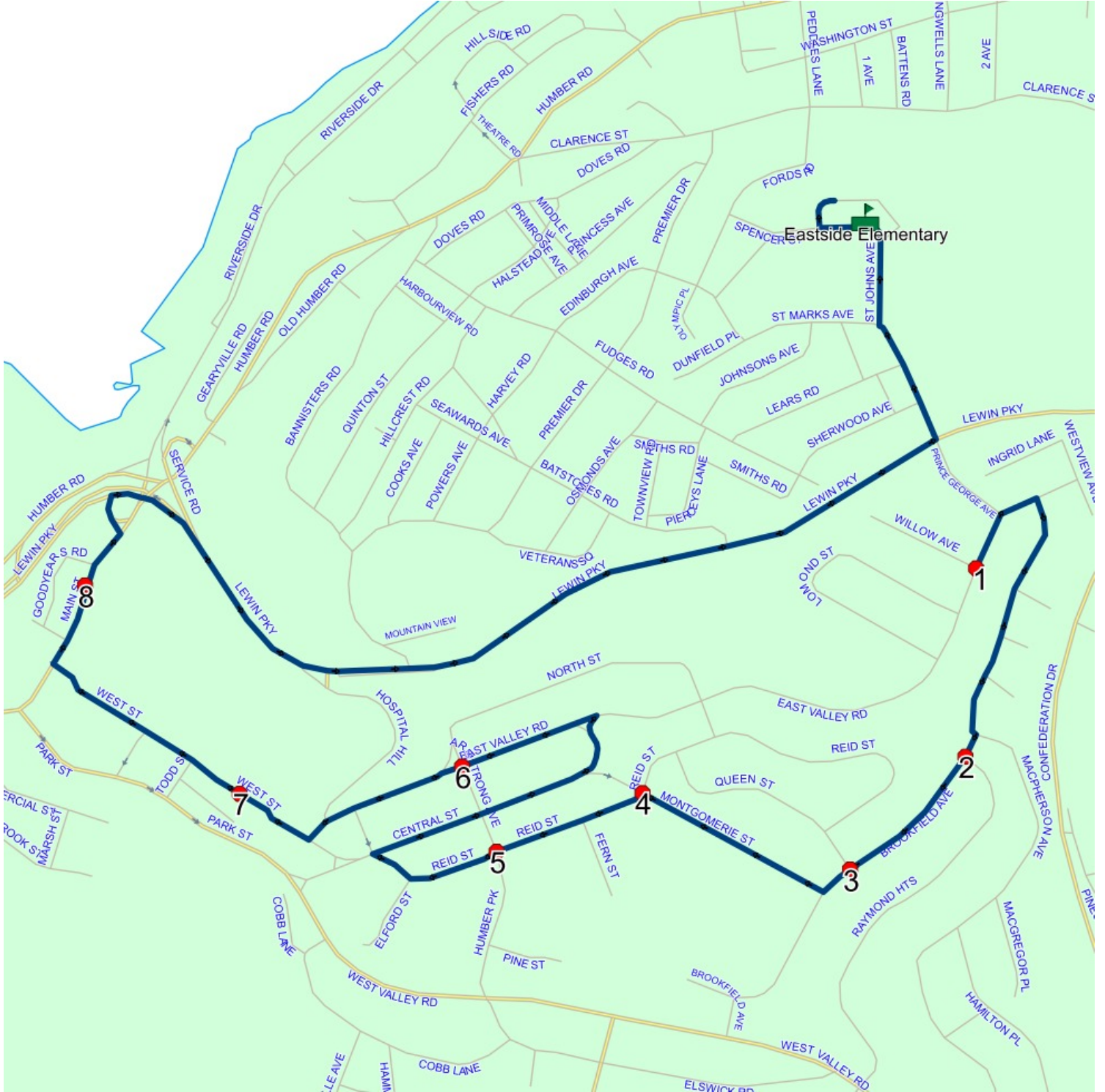
Route: CB 12 **Operator:** Gov (Corner Brook)
Vehicle: 211-12
Description:
Schools: Eastside Elementary (498)

Run: EE 12A AM

Schools: Eastside Elementary

#	Arrival	Departure	Description
1	7:44 AM	7:45 AM	EAST VALLEY RD; CORNER BROOK & WILLOW AVE; CORNER BROOK
2		7:47 AM	BROOKFIELD AVE; CORNER BROOK & RAYMOND HTS; CORNER BROOK
3		7:48 AM	BROOKFIELD AVE; CORNER BROOK & QUEEN ST; CORNER BROOK
4	7:50 AM	7:51 AM	REID ST; CORNER BROOK & MONTGOMERIE ST; CORNER BROOK : 2026-06-30
5	7:52 AM	7:53 AM	HUMBER PK & REID ST
6		7:56 AM	ARMSTRONG AVE & EAST VALLEY RD
7	7:57 AM	7:58 AM	GRECO PIZZA
8	7:59 AM	8:00 AM	33 MAIN ST
9	8:05 AM	8:07 AM	Eastside Elementary : 2026-06-30

Route: CB 12 Run: EE 12A AM



Route: CB 12 Run: EE 12A PM

Route: CB 12

Operator: Gov (Corner Brook)

Vehicle: 211-12

Description:

Schools: Eastside Elementary (498)

Run: EE 12A PM

Schools: Eastside Elementary

#	Arrival	Departure	Description	
1	2:20 PM	2:35 PM	Eastside Elementary	: 2026-06-30
2	2:41 PM		33 MAIN ST	
3	2:47 PM	2:48 PM	EAST VALLEY RD; CORNER BROOK & WILLOW AVE; CORNER BROOK	
4	2:50 PM		BROOKFIELD AVE; CORNER BROOK & RAYMOND HTS; CORNER BROOK	
5	2:51 PM	2:52 PM	BROOKFIELD AVE; CORNER BROOK & QUEEN ST; CORNER BROOK	
6	2:53 PM	2:54 PM	REID ST; CORNER BROOK & MONTGOMERIE ST; CORNER BROOK	: 2026-06-30
7	2:55 PM	2:56 PM	HUMBER PK & REID ST	
8	2:59 PM		ARMSTRONG AVE & EAST VALLEY RD	
9	3:01 PM		GRECO PIZZA	

Route: CB 17 Run: EE 17A AM

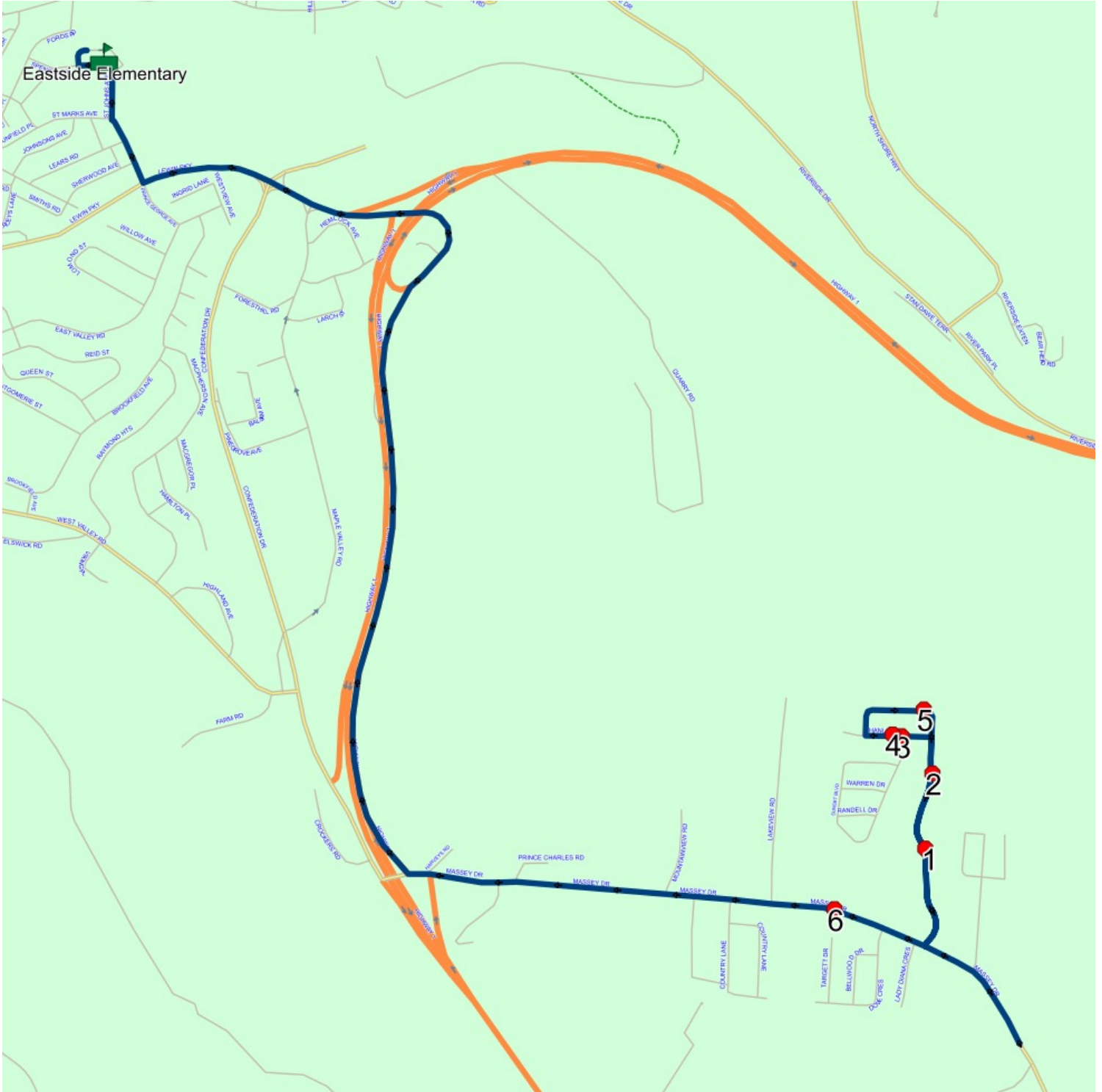
Route: CB 17 Operator: Gov (Corner Brook)
 Vehicle: 368-18
 Description:
 Schools: Eastside Elementary (498)

Run: EE 17A AM

Schools: Eastside Elementary

#	Arrival	Departure	Description
1	7:44 AM	7:45 AM	32 LINK POND DR
2		7:45 AM	56 LINK POND DR
3	7:46 AM	7:47 AM	HANLON DR & SUNSET BLVD
4	7:47 AM	7:52 AM	10 HANLON DR; MASSEY DRIVE; A2H : 2025-06-30
5		7:53 AM	80 LINK POND DR
6		7:55 AM	125 MASSEY DR : 2026-06-30
7	8:05 AM	8:11 AM	Eastside Elementary : 2026-06-30

Route: CB 17 Run: EE 17A AM



Route: CB 17 Run: EE 17A PM

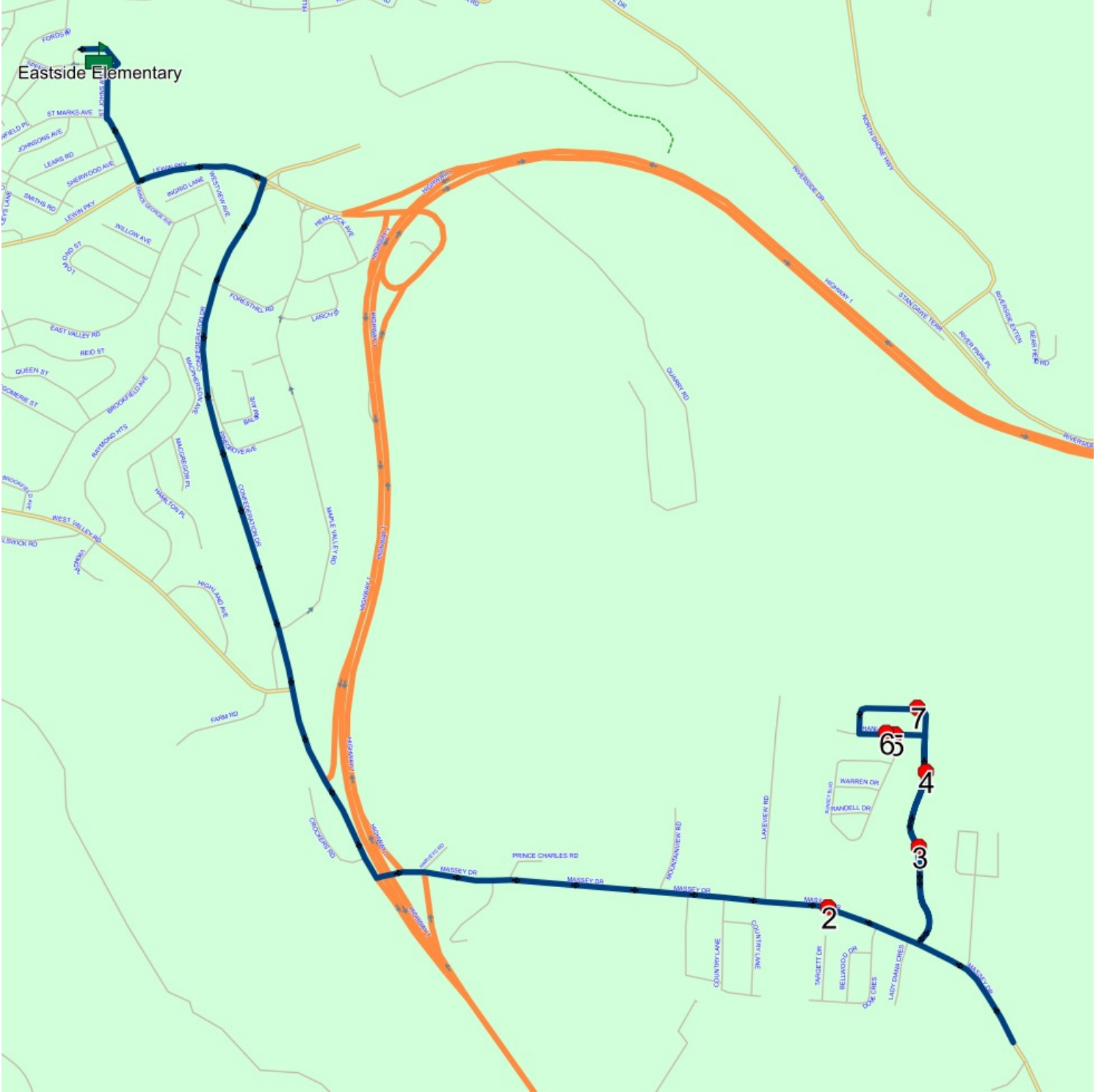
Route: CB 17 **Operator:** Gov (Corner Brook)
Vehicle: 368-18
Description:
Schools: Eastside Elementary (498)

Run: EE 17A PM

Schools: Eastside Elementary

#	Arrival	Departure	Description	
1	2:20 PM	2:35 PM	Eastside Elementary	: 2026-06-30
2	2:44 PM	2:45 PM	125 MASSEY DR	: 2026-06-30
3	2:46 PM	2:47 PM	32 LINK POND DR	
4	2:47 PM	2:48 PM	56 LINK POND DR	
5	2:48 PM	2:50 PM	HANLON DR & SUNSET BLVD	
6	2:50 PM	2:54 PM	10 HANLON DR; MASSEY DRIVE; A2H	: 2025-06-30
7	2:55 PM	2:56 PM	80 LINK POND DR	

Route: CB 17 Run: EE 17A PM



Route: CB 25 Run: EE 25A AM

Route: CB 25

Operator: Gov (Corner Brook)

Vehicle: XXX-25

Description:

Schools: Eastside Elementary (498)

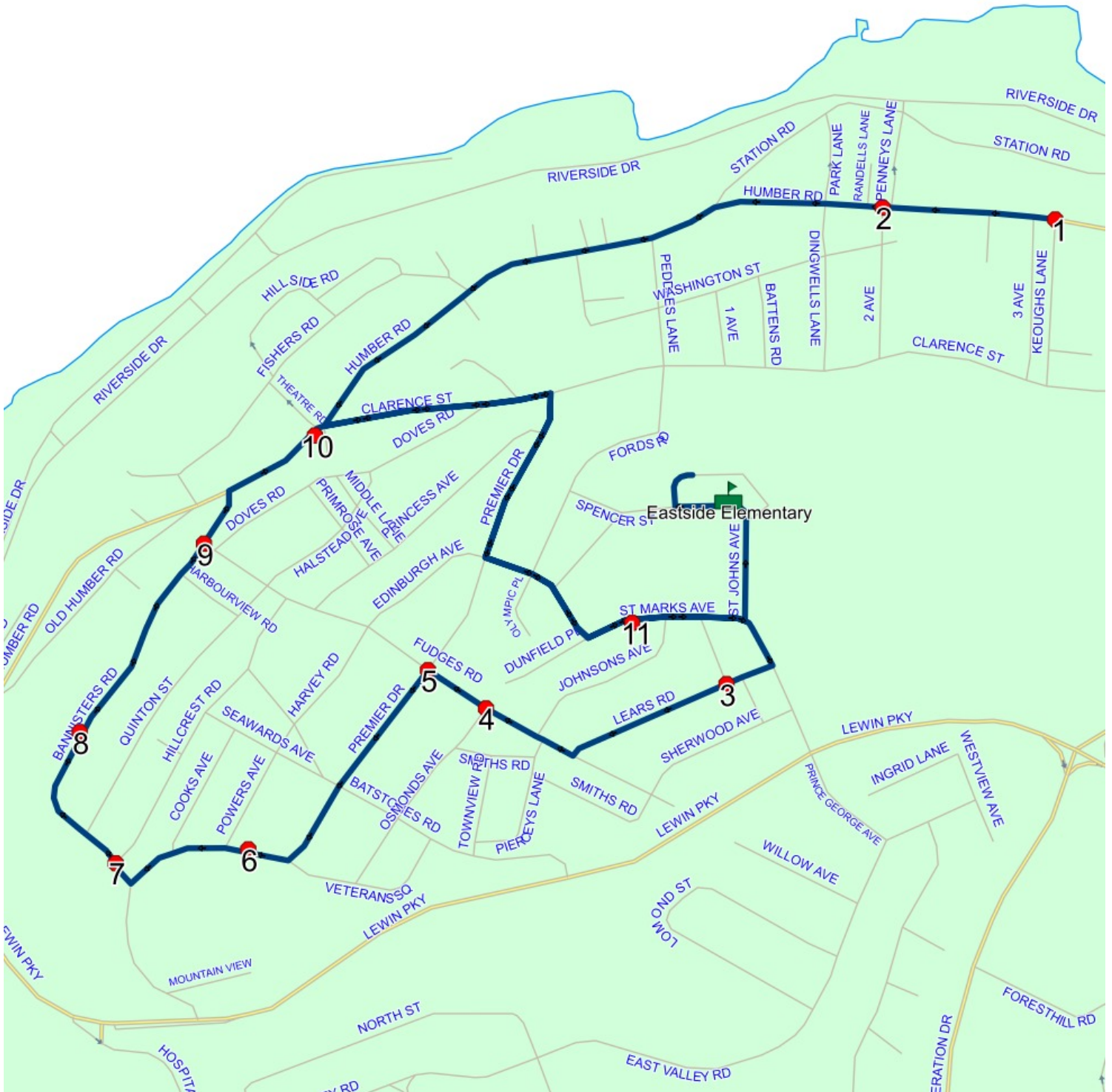
Run: EE 25A AM

Description:

Schools: Eastside Elementary

#	Arrival	Departure	Description
1		7:47 AM	HUMBER RD; CORNER BROOK & KEOUGHS LANE; CORNER BROOK
2		7:48 AM	HUMBER RD; CORNER BROOK & 2 AVE; CORNER BROOK
3	7:53 AM	7:54 AM	LEARS RD; CORNER BROOK & PITTMANS LANE; CORNER BROOK : 2026-06-30
4	7:55 AM	7:56 AM	FUDGES RD; CORNER BROOK & OSMONDS AVE; CORNER BROOK
5	7:56 AM	7:57 AM	FUDGES RD; CORNER BROOK & PREMIER DR; CORNER BROOK
6	7:58 AM	7:59 AM	136 PREMIER DR; CORNER BROOK; A2H
7	7:59 AM	8:00 AM	BANNISTERS RD; CORNER BROOK & HILLCREST RD; CORNER BROOK : 2026-06-30
8		8:01 AM	27 BANNISTERS RD; CORNER BROOK; A2H
9		8:02 AM	BANNISTERS RD; CORNER BROOK & FUDGES RD; CORNER BROOK
10	8:03 AM	8:04 AM	68 HUMBER RD (MR WILSONS CONVENIENCE)
11	8:06 AM	8:07 AM	36 ST MARKS AVE; CORNER BROOK; A2H
12	8:15 AM	8:18 AM	Eastside Elementary : 2026-06-30

Route: CB 25 Run: EE 25A AM



Route: CB 25 Run: EE 25A PM

Route: CB 25

Operator: Gov (Corner Brook)

Vehicle: XXX-25

Description:

Schools: Eastside Elementary (498)

Run: EE 25A PM

Schools: Eastside Elementary

#	Arrival	Departure	Description	
1	2:20 PM	2:35 PM	Eastside Elementary	: 2026-06-30
2	2:36 PM	2:37 PM	36 ST MARKS AVE; CORNER BROOK; A2H	
3	2:40 PM	2:41 PM	68 HUMBER RD (MR WILSONS CONVENIENCE)	
4	2:42 PM		BANNISTERS RD; CORNER BROOK & FUDGES RD; CORNER BROOK	
5	2:43 PM		27 BANNISTERS RD; CORNER BROOK; A2H	
6	2:43 PM	2:44 PM	BANNISTERS RD; CORNER BROOK & HILLCREST RD; CORNER BROOK	: 2026-06-30
7	2:45 PM	2:46 PM	136 PREMIER DR; CORNER BROOK; A2H	
8	2:47 PM	2:48 PM	FUDGES RD; CORNER BROOK & PREMIER DR; CORNER BROOK	
9	2:48 PM	2:49 PM	FUDGES RD; CORNER BROOK & OSMONDS AVE; CORNER BROOK	
10	2:50 PM	2:51 PM	LEARS RD; CORNER BROOK & PITTMANS LANE; CORNER BROOK	: 2026-06-30
11	2:56 PM		HUMBER RD; CORNER BROOK & 2 AVE; CORNER BROOK	
12	2:57 PM		HUMBER RD; CORNER BROOK & KEOUGHS LANE; CORNER BROOK	

Route: CB 25 Run: EE 25A PM

