

Route: SF 04    Run: NWIA 04 AM

Route: SF 04Operator: Gov (Summerford)

Vehicle: 324-15

Description:

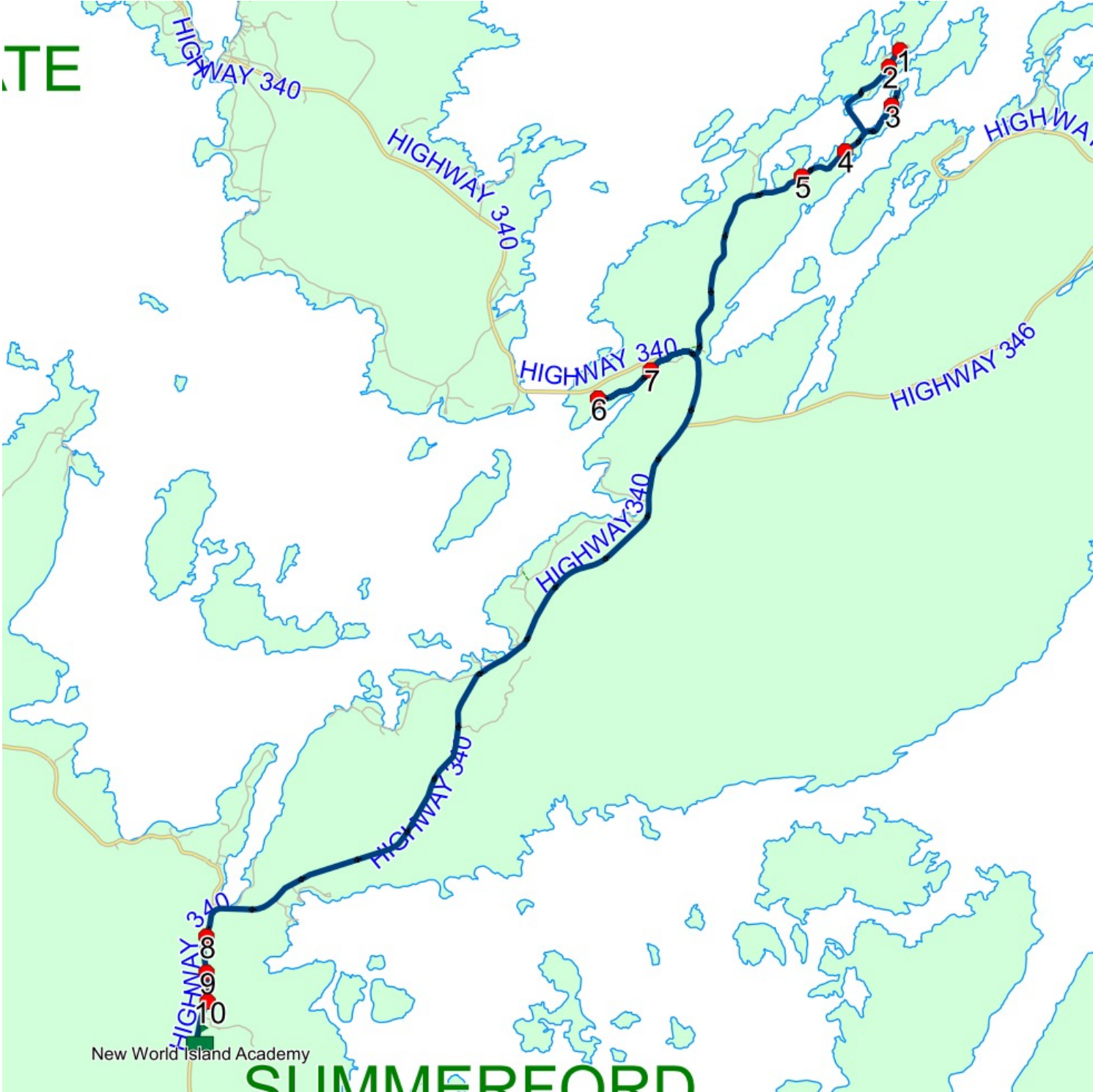
Schools: New World Island Academy (478)

Run: NWIA 04 AMDescription:

Schools: New World Island Academy

#	Arrival	Departure	Description
1	7:57 AM	7:58 AM	MAILBOXES SALT HARBOUR RD
2	7:58 AM	7:59 AM	LODGE HILL - SALT HARBOUR
3	8:03 AM	8:04 AM	18 HERRING NECK RD; HERRING NECK; A0G
4		8:08 AM	HATCHET HARBOUR TURNOFF NEAR STOP SIGN
5	8:10 AM	8:11 AM	NEAR 60 HERRING NECK RD; HERRING NECK; A0G
6		8:24 AM	INDIAN COVE TURNAROUND
7	8:26 AM	8:27 AM	9 MAIN ST, INDIAN COVE
8	8:42 AM	8:43 AM	16 HIGHWAY 340; VIRGIN ARM; A0G
9		8:43 AM	2 HOUSES PAST FROG MARTIN POND
10		8:44 AM	HIGHWAY 340; VIRGIN ARM & BORDER LANE; SUMMERFORD
11	8:45 AM	8:46 AM	New World Island Academy Driveway

Route: SF 04    Run: NWIA 04 AM



Route: SF 04    Run: NWIA 04 PM

Route: SF 04Operator: Gov (Summerford)

Vehicle: 324-15

Description:

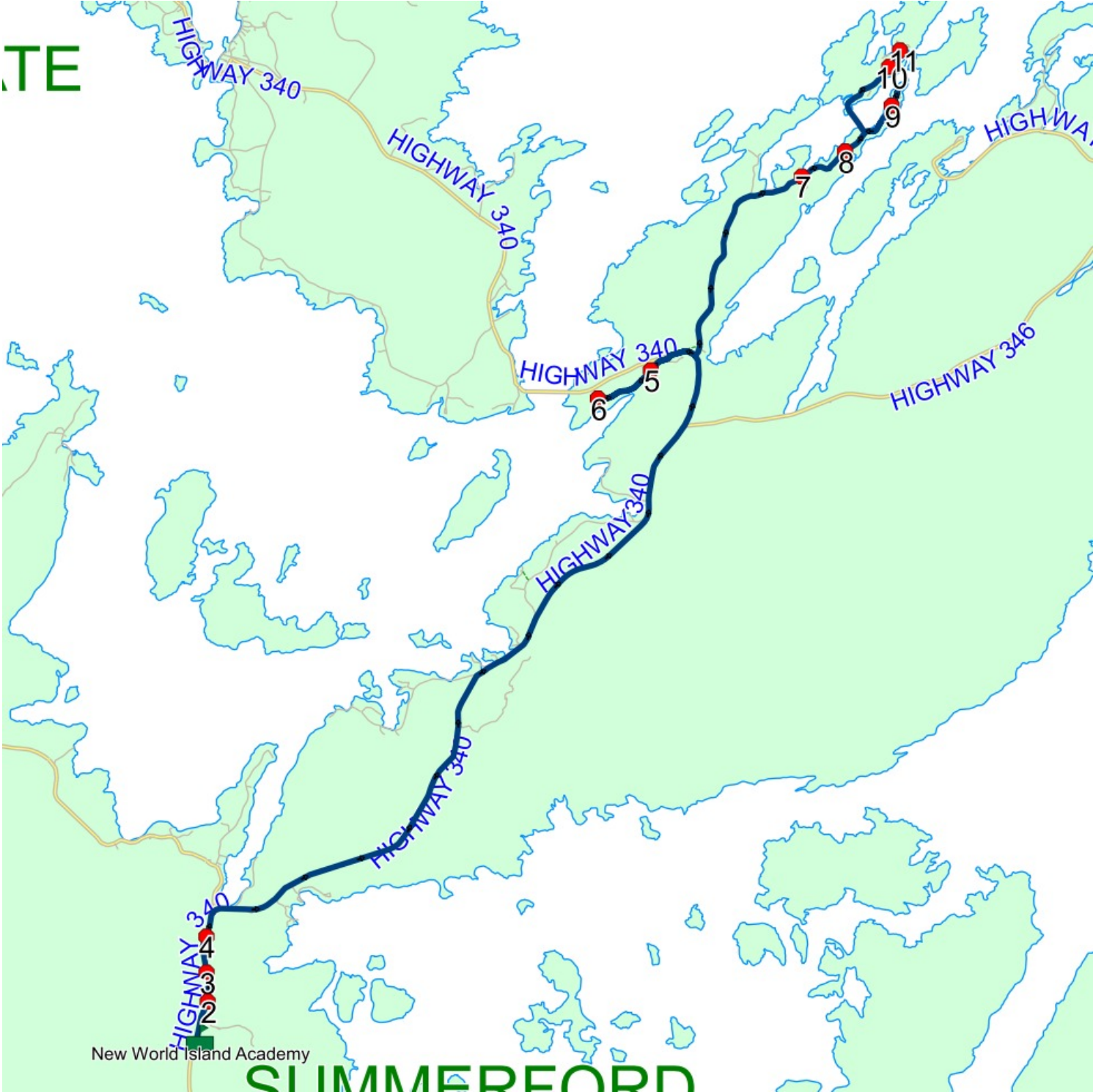
Schools: New World Island Academy (478)

Run: NWIA 04 PMDescription:

Schools: New World Island Academy

#	Arrival	Departure	Description
1	2:55 PM	3:05 PM	New World Island Academy Driveway
2	3:06 PM		HIGHWAY 340; VIRGIN ARM & BORDER LANE; SUMMERFORD
3	3:07 PM		2 HOUSES PAST FROG MARTIN POND
4	3:08 PM		16 HIGHWAY 340; VIRGIN ARM; A0G
5	3:24 PM		9 MAIN ST, INDIAN COVE
6	3:27 PM		INDIAN COVE TURNAROUND
7	3:40 PM		NEAR 60 HERRING NECK RD; HERRING NECK; A0G
8	3:42 PM	3:43 PM	HATCHET HARBOUR TURNOFF NEAR STOP SIGN
9	3:45 PM	3:46 PM	18 HERRING NECK RD; HERRING NECK; A0G
10	3:52 PM		LODGE HILL - SALT HARBOUR
11	3:53 PM		MAILBOXES SALT HARBOUR RD

Route: SF 04    Run: NWIA 04 PM



Route: SF 05    Run: NWIA 05 AM

Route: SF 05Operator: Gov (Summerford)

Vehicle: 378-18

Description:

Schools: New World Island Academy (478)

Run: NWIA 05 AMDescription:

Schools: New World Island Academy

#	Arrival	Departure	Description
1		7:43 AM	TOO GOOD ARM TURNAROUND
2		7:50 AM	9 CUTLERS LANE - PIKES ARM
3		7:53 AM	1 GREEN COVE RD; PIKES ARM; A0G
4	7:58 AM	7:59 AM	5 HIGHWAY 346 - PIKES ARM : 2025-06-30
5		7:59 AM	2 HIGHWAY 346 - PIKES ARM
6	8:01 AM	8:02 AM	41 HIGHWAY 346; COBBS ARM; A0G
7	8:10 AM	8:11 AM	41 ROGERS COVE RD; COBBS ARM; A0G
8		8:11 AM	27 ROGERS COVE RD
9		8:12 AM	22 ROGERS COVE RD
10		8:13 AM	8 ROGERS COVE RD; COBBS ARM; A0G
11	8:16 AM	8:17 AM	14 MAIN RD, COBBS ARM
12		8:18 AM	10 MAIN RD, COBBS ARM
13	8:18 AM	8:19 AM	6 MAIN RD, COBBS ARM
14		8:19 AM	4 MAIN RD, COBBS ARM
15		8:26 AM	5 HIGHWAY 340 - NEWVILLE
16		8:38 AM	CHURCH ROAD, HILLGRADE (JUST PAST CHURCH)
17		8:40 AM	PARKVIEW TURNAROUND - SMALL ENGINE REPAIR
18		8:44 AM	181 ROAD TO THE ISLES; SUMMERFORD; A0G
19	8:45 AM	8:46 AM	New World Island Academy Driveway : 2025-06-30



Route: SF 05    Run: NWIA 05 AM



Route: SF 05    Run: NWIA 05 PM

Route: SF 05Operator: Gov (Summerford)

Vehicle: 378-18

Description:

Schools: New World Island Academy (478)

Run: NWIA 05 PMDescription:

Schools: New World Island Academy

#	Arrival	Departure	Description	
1	2:55 PM	3:05 PM	New World Island Academy Driveway	: 2025-06-30
2	3:06 PM		181 ROAD TO THE ISLES; SUMMERFORD; A0G	
3	3:10 PM		PARKVIEW TURNAROUND - SMALL ENGINE REPAIR	
4	3:11 PM		CHURCH ROAD, HILLGRADE (JUST PAST CHURCH)	
5	3:24 PM		5 HIGHWAY 340 - NEWVILLE	
6	3:31 PM		4 MAIN RD, COBBS ARM	
7	3:31 PM		6 MAIN RD, COBBS ARM	
8	3:32 PM		10 MAIN RD, COBBS ARM	
9	3:33 PM	3:34 PM	14 MAIN RD, COBBS ARM	
10	3:37 PM		8 ROGERS COVE RD; COBBS ARM; A0G	
11	3:37 PM		22 ROGERS COVE RD	
12	3:38 PM		27 ROGERS COVE RD	
13	3:39 PM		41 ROGERS COVE RD; COBBS ARM; A0G	
14	3:48 PM	3:49 PM	41 HIGHWAY 346; COBBS ARM; A0G	
15	3:50 PM	3:51 PM	2 HIGHWAY 346 - PIKES ARM	
16	3:51 PM	3:52 PM	5 HIGHWAY 346 - PIKES ARM	: 2025-06-30
17	3:56 PM		1 GREEN COVE RD; PIKES ARM; A0G	
18	4:00 PM		9 CUTLERS LANE - PIKES ARM	
19	4:06 PM	4:07 PM	TOO GOOD ARM TURNAROUND	

Route: SF 05    Run: NWIA 05 PM





Route: SF 06    Run: NWIA 06A AM

Route: SF 06Operator: Gov (Summerford)

Vehicle: 202-11

Description:

Schools: New World Island Academy (478)

Run: NWIA 06A AM

Schools: New World Island Academy

#	Arrival	Departure	Description
1		8:10 AM	END OF NEWVILLE TURNAROUND
2		8:10 AM	78 MAIN ST; NEWVILLE; A0G : 2026-06-30
3		8:12 AM	36 MAIN ST; NEWVILLE; A0G
4		8:13 AM	9 MAIN ST; NEWVILLE; A0G
5		8:16 AM	COUNTRY RD TURNAROUND
6	8:20 AM	8:21 AM	MAIN ST; HILLGRADE & COOZES RD; HILLGRADE
7		8:27 AM	FAIRBANKS RD TURN AROUND
8		8:27 AM	50 MAIN ST; FAIRBANKS; A0G
9		8:28 AM	36 MAIN ST; FAIRBANKS; A0G
10		8:29 AM	MAIN ST & ROGERS RD
11		8:30 AM	35 MAIN ST; FAIRBANKS; A0G
12		8:32 AM	25 MAIN ST; FAIRBANKS; A0G
13	8:32 AM	8:33 AM	MAIN ST & HILLIERS POINT
14		8:34 AM	9 MAIN ST; FAIRBANKS; A0G (JUST PAST SALVATION ARMY CHURCH)
15		8:35 AM	2ND LAST HOUSE IN FAIRBANKS
16		8:37 AM	6 HIGHWAY 340; FAIRBANKS; A0G (GIDGES OLD STORE)
17	8:38 AM	8:39 AM	2ND HOUSE PAST GIDGETS OLD STORE : 2025-06-30
18		8:44 AM	181 ROAD TO THE ISLES; SUMMERFORD; A0G
19	8:45 AM	8:46 AM	New World Island Academy Driveway : 2025-06-30

Route: SF 06    Run: NWIA 06A AM



Route: SF 06    Run: NWIA 06A PM

Route: SF 06Operator: Gov (Summerford)

Vehicle: 202-11

Description:

Schools: New World Island Academy (478)

Run: NWIA 06A PM

Schools: New World Island Academy

#	Arrival	Departure	Description	
1	2:55 PM	3:05 PM	New World Island Academy Driveway	: 2025-06-30
2	3:06 PM		181 ROAD TO THE ISLES; SUMMERFORD; A0G	
3	3:11 PM	3:12 PM	2ND HOUSE PAST GIDGETS OLD STORE	: 2025-06-30
4	3:13 PM		6 HIGHWAY 340; FAIRBANKS; A0G (GIDGES OLD STORE)	
5	3:16 PM		2ND LAST HOUSE IN FAIRBANKS	
6	3:17 PM		9 MAIN ST; FAIRBANKS; A0G (JUST PAST SALVATION ARMY CHURCH)	
7	3:18 PM		MAIN ST & HILLIERS POINT	
8	3:19 PM	3:20 PM	25 MAIN ST; FAIRBANKS; A0G	
9	3:21 PM		35 MAIN ST; FAIRBANKS; A0G	
10	3:22 PM		MAIN ST & ROGERS RD	
11	3:24 PM		36 MAIN ST; FAIRBANKS; A0G	
12	3:24 PM		50 MAIN ST; FAIRBANKS; A0G	
13	3:25 PM		FAIRBANKS RD TURN AROUND	
14	3:31 PM	3:32 PM	MAIN ST; HILLGRADE & COOZES RD; HILLGRADE	
15	3:36 PM		COUNTRY RD TURNAROUND	
16	3:40 PM		9 MAIN ST; NEWVILLE; A0G	
17	3:41 PM		36 MAIN ST; NEWVILLE; A0G	
18	3:43 PM		78 MAIN ST; NEWVILLE; A0G	: 2026-06-30
19	3:44 PM		END OF NEWVILLE TURNAROUND	

Route: SF 06    Run: NWIA 06A PM



Route: SF 07    Run: NWIA 07 AM

Route: SF 07

Operator: Gov (Summerford)

Vehicle:

Description:

Schools: New World Island Academy (478)

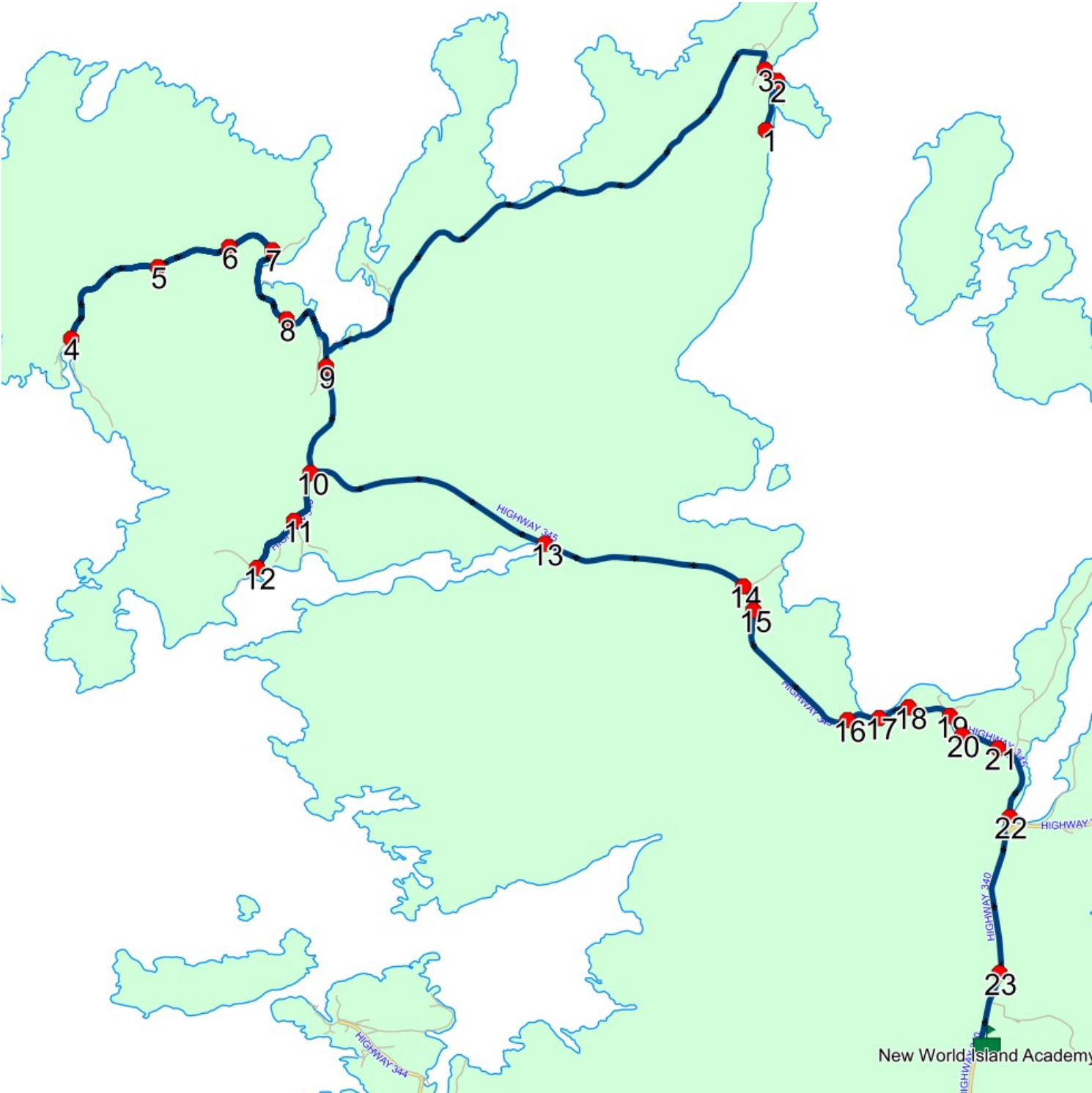
Run: NWIA 07 AM

Schools: New World Island Academy

#	Arrival	Departure	Description
1		7:49 AM	TIZZARDS HARBOUR TURN AROUND
2		7:50 AM	13 MAIN ST - TIZZARDS HARBOUR
3	7:50 AM	7:51 AM	MAIN ST & BIG HILL LANE : 2025-06-30
4		8:07 AM	VALLEY POND RD TURNAROUND
5		8:13 AM	6 VALLEY POND RD; MORETONS HARBOUR; A0G
6	8:14 AM	8:15 AM	69 MAIN ST - MORETONS HARBOUR
7		8:16 AM	MAIN ST NEAR INTERSECTION OF MORTONS HARBOUR AND TAYLORS ROOM
8		8:18 AM	SECOND HOUSE ON RIGHT PAST PENTECOSTAL CHURCH, MORTON'S HARBOUR
9		8:20 AM	JUST PAST OLD POST OFFICE - MORETONS HARBOUR
10		8:22 AM	DEARINGS OLD GAS BAR, MORETONS HR. : 2026-06-30
11		8:23 AM	ROUTE RD. -BRIDGEPORTE
12		8:24 AM	HIGHWAY 345 & PLANT RD - BRIDGEPORT
13	8:31 AM	8:32 AM	345 HIGHWAY 345; CHANCEPORT; A0G
14		8:34 AM	1ST HOUSE IN CHANCEPORT
15		8:35 AM	LAST HOUSE IN CHANCEPORT
16	8:36 AM	8:37 AM	SECOND HOUSE TO LEFT ENTERING CARTER'S COVE - MAIN STREET
17	8:37 AM	8:38 AM	FOUR HOUSES PAST CEMETARY ON MAIN ST. IN CARTERS COVE
18	8:38 AM	8:39 AM	SECOND HOUSE TO THE LEFT BEFORE POST OFFICE ON MAIN ST. - CARTERS COVE
19	8:39 AM	8:40 AM	THIRD HOUSE ON LEFT PAST POST OFFICE ON MAIN ST. - CARTERS COVE
20	8:40 AM	8:41 AM	SIXTH HOUSE ON LEFT PAST POST OFFICE, MAIN ST.- CARTERS COVE : 2025-06-30
21		8:41 AM	OLD CHURCH RD - VIRGIN ARM
22		8:42 AM	MAIN ST & WHARF RD; VIRGIN ARM
23		8:44 AM	181 ROAD TO THE ISLES; SUMMERFORD; A0G
24	8:45 AM	8:47 AM	New World Island Academy Driveway : 2026-06-30



Route: SF 07    Run: NWIA 07 AM



## Route: SF 07 Run: NWIA 07 PM

**Route:** SF 07 **Operator:** Gov (Summerford)  
**Vehicle:**  
**Description:**  
**Schools:** New World Island Academy (478)

Run: NWIA 07 PM

**Schools:** New World Island Academy

#	Arrival	Departure	Description	
1	2:55 PM	3:05 PM	New World Island Academy Driveway	: 2026-06-30
2	3:06 PM		181 ROAD TO THE ISLES; SUMMERFORD; A0G	
3	3:08 PM		MAIN ST & WHARF RD; VIRGIN ARM	
4	3:09 PM		OLD CHURCH RD - VIRGIN ARM	
5	3:10 PM		SIXTH HOUSE ON LEFT PAST POST OFFICE - MAIN ST., CARTERS COVE	: 2025-06-30
6	3:11 PM		THIRD HOUSE ON LEFT PAST POST OFFICE, MAIN ST., CARTERS COVE	
7	3:12 PM		SECOND HOUSE TO THE LEFT BEFORE POST OFFICE, MAIN ST. - CARTERS COVE	
8	3:13 PM		FOUR HOUSES PAST CEMETARY ON MAIN ST. IN CARTERS COVE	
9	3:14 PM		SECOND HOUSE TO LEFT ENTERING CARTER'S COVE - MAIN STREET	
10	3:16 PM		LAST HOUSE IN CHANCEPORT	
11	3:17 PM		1ST HOUSE IN CHANCEPORT	
12	3:19 PM	3:20 PM	345 HIGHWAY 345; CHANCEPORT; A0G	
13	3:25 PM		PLANT ROAD INTERSECTION - BRIDGEPORTE	
14	3:27 PM		ROUTE RD. -BRIDGEPORTE	
15	3:28 PM		DEARINGS OLD GAS BAR, MORETONS HR.	: 2026-06-30
16	3:30 PM		JUST PAST OLD POST OFFICE - MORETONS HARBOUR	
17	3:37 PM	3:38 PM	MAIN ST & BIG HILL LANE	: 2025-06-30
18	3:39 PM		13 MAIN ST - TIZZARDS HARBOUR	
19	3:40 PM		TIZZARDS HARBOUR TURN AROUND	
20	3:53 PM		SECOND HOUSE ON RIGHT PAST PENTECOSTAL CHURCH, MORTON'S HARBOUR	
21	3:55 PM	3:56 PM	MAIN ST NEAR INTERSECTION OF MORTONS HARBOUR AND TAYLORS ROOM	
22	3:57 PM	3:58 PM	69 MAIN ST - MORETONS HARBOUR	
23	3:59 PM		6 VALLEY POND RD; MORETONS HARBOUR; A0G	
24	4:02 PM		VALLEY POND RD TURNAROUND	



Route: SF 08    Run: NWIA 08 AM

Route: SF 08Operator: Gov (Summerford)

Vehicle: 185-11

Description:

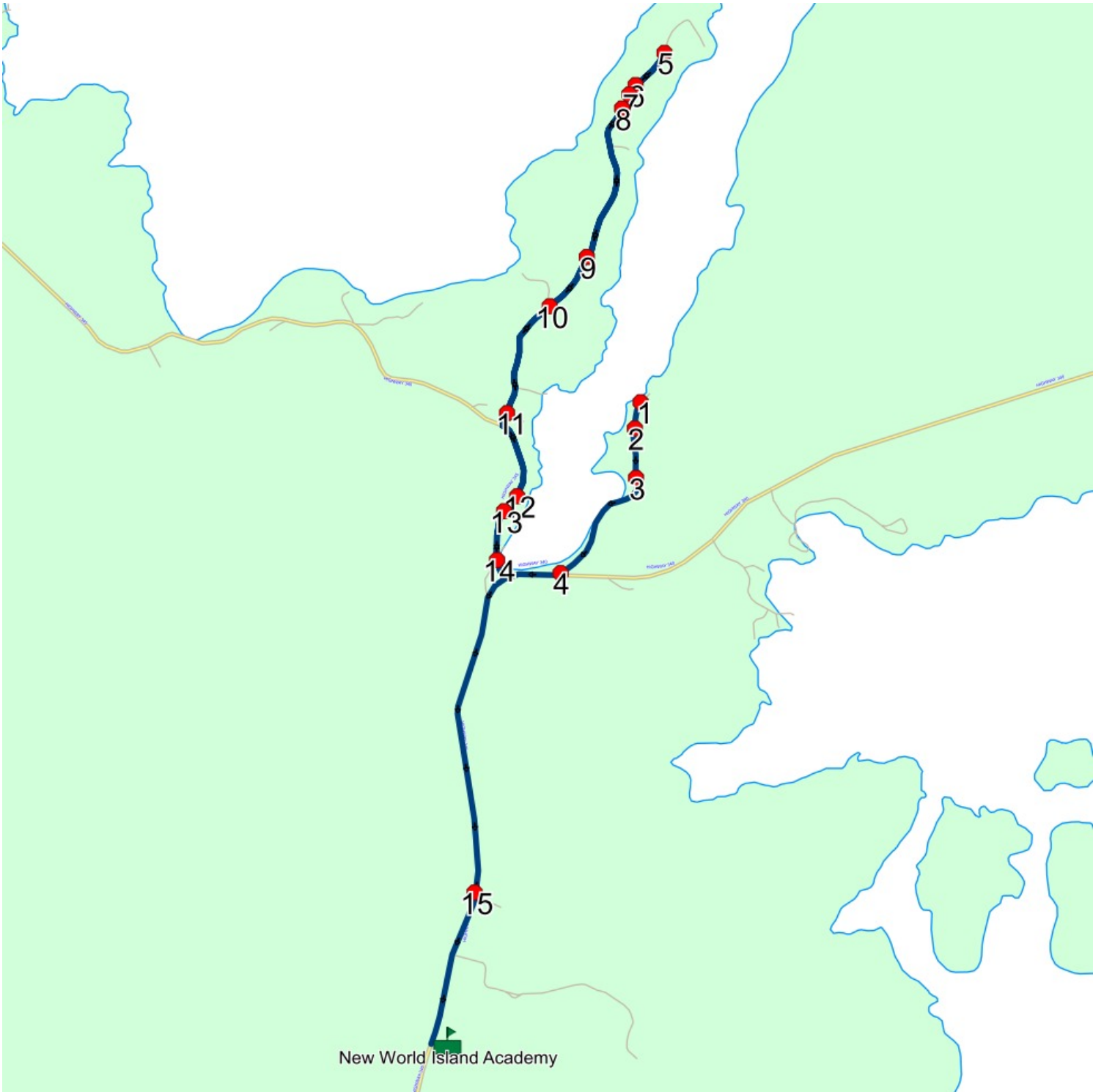
Schools: New World Island Academy (478)

Run: NWIA 08 AM

Schools: New World Island Academy

#	Arrival	Departure	Description
1		8:23 AM	19 SOUTHSIDE RD - VIRGIN ARM (TURN AROUND)
2		8:24 AM	24 SOUTHSIDE RD - VIRGIN ARM
3	8:24 AM	8:25 AM	13 SOUTHSIDE RD - VIRGIN ARM
4	8:26 AM	8:27 AM	NEAR INTERSECTION @ SOUTSIDE AND MAIN HIGHWAY
5	8:32 AM	8:33 AM	END OF POINT ROAD TURN AROUND
6		8:34 AM	71 POINT RD; VIRGIN ARM; A0G
7	8:34 AM	8:35 AM	69 POINT RD; VIRGIN ARM; A0G
8		8:35 AM	63 POINT RD; VIRGIN ARM; A0G
9		8:37 AM	41 POINT RD; VIRGIN ARM; A0G
10		8:38 AM	POINT RD & WHEELERS RD : 2026-06-30
11	8:39 AM	8:40 AM	POINT RD & BURTS LANE
12		8:41 AM	47 HIGHWAY 345; VIRGIN ARM; A0G
13	8:41 AM	8:42 AM	TOP OF BOTTOM HILL, MAIN ST, VIRGIN ARM
14		8:42 AM	MAIN ST & WHARF RD - VIRGIN ARM
15		8:44 AM	181 ROAD TO THE ISLES; SUMMERFORD; A0G
16	8:45 AM	8:47 AM	New World Island Academy Driveway : 2026-06-30

Route: SF 08    Run: NWIA 08 AM





Route: SF 08    Run: NWIA 08 PM

Route: SF 08Operator: Gov (Summerford)

Vehicle: 185-11

Description:

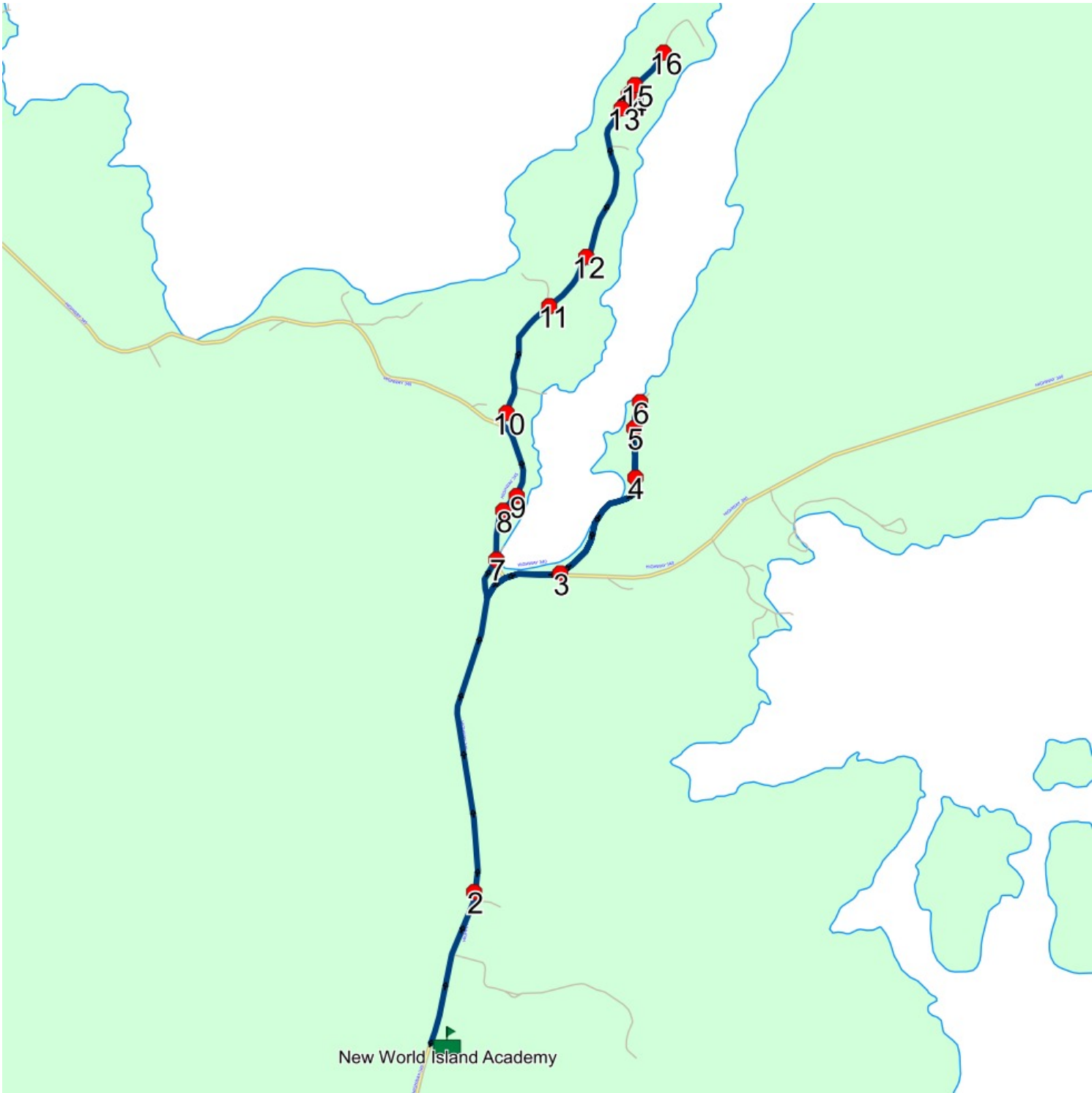
Schools: New World Island Academy (478)

Run: NWIA 08 PM

Schools: New World Island Academy

#	Arrival	Departure	Description	
1	2:55 PM	3:05 PM	New World Island Academy Driveway	: 2026-06-30
2	3:06 PM		181 ROAD TO THE ISLES; SUMMERFORD; A0G	
3	3:08 PM	3:09 PM	NEAR INTERSECTION @ SOUTSIDE AND MAIN HIGHWAY	
4	3:10 PM		13 SOUTHSIDE RD - VIRGIN ARM	
5	3:11 PM		24 SOUTHSIDE RD - VIRGIN ARM	
6	3:12 PM		19 SOUTHSIDE RD (TURN AROUND)	
7	3:15 PM	3:16 PM	MAIN ST & WHARF RD - VIRGIN ARM	
8	3:17 PM		TOP OF BOTTOM HILL, MAIN ST, VIRGIN ARM	
9	3:17 PM	3:18 PM	47 HIGHWAY 345; VIRGIN ARM; A0G	
10	3:19 PM		POINT RD & BURTS LANE	
11	3:20 PM	3:21 PM	POINT RD & WHEELERS RD	: 2026-06-30
12	3:21 PM	3:22 PM	41 POINT RD; VIRGIN ARM; A0G	
13	3:24 PM		63 POINT RD; VIRGIN ARM; A0G	
14	3:24 PM	3:25 PM	69 POINT RD; VIRGIN ARM; A0G	
15	3:25 PM		71 POINT RD; VIRGIN ARM; A0G	
16	3:26 PM		END OF POINT ROAD TURN AROUND	

Route: SF 08    Run: NWIA 08 PM



Route: SF 09    Run: NWIA 09 AM

Route: SF 09Operator: Gov (Summerford)

Vehicle: 008-17

Description:

Schools: New World Island Academy (478)

Run: NWIA 09 AM

Schools: New World Island Academy

#	Arrival	Departure	Description
1		8:21 AM	45 VILLAGE COVE W
2		8:22 AM	35 VILLAGE COVE W
3		8:25 AM	VILLAGE COVE E TURNAROUND
4		8:26 AM	25 VILLAGE COVE E
5	8:28 AM	8:29 AM	MAIN ST - NEAR CHURCH - SUMMERFORD
6	8:29 AM	8:30 AM	MAIN ST & WHARF LOOP RD
7		8:30 AM	86 MAIN ST - SUMMERFORD
8		8:31 AM	POST OFFICE - SUMMERFORD
9		8:31 AM	SMALLS PROPERTY - SUMMERFORD
10	8:36 AM	8:37 AM	OVERBACK RD TURN AROUND
11	8:38 AM	8:39 AM	13 ISLAND DR
12	8:42 AM	8:43 AM	33 MAIN ST - SUMMERFORD
13		8:43 AM	19 MAIN ST; SUMMERFORD; A0G
14	8:43 AM	8:44 AM	ROAD TO THE ISLES; SUMMERFORD & MAIN ST; SUMMERFORD
15		8:45 AM	182 ROAD TO THE ISLES; SUMMERFORD
16	8:45 AM	8:47 AM	New World Island Academy

[illegible]

Route: SF 09    Run: NWIA 09 PM

Route: SF 09Operator: Gov (Summerford)

Vehicle: 008-17

Description:

Schools: New World Island Academy (478)

Run: NWIA 09 PM

Schools: New World Island Academy

#	Arrival	Departure	Description
1	2:55 PM	3:05 PM	New World Island Academy
2	3:05 PM		182 ROAD TO THE ISLES; SUMMERFORD
3	3:06 PM		ROAD TO THE ISLES; SUMMERFORD & MAIN ST; SUMMERFORD
4	3:07 PM		13 MAIN ST; SUMMERFORD; AOG
5	3:08 PM		33 MAIN ST - SUMMERFORD
6	3:12 PM	3:13 PM	13 ISLAND DR
7	3:15 PM	3:16 PM	OVERBACK RD TURN AROUND
8	3:21 PM		SMALLS PROPERTY - SUMMERFORD
9	3:21 PM		POST OFFICE - SUMMERFORD
10	3:21 PM	3:22 PM	86 MAIN ST - SUMMERFORD
11	3:22 PM	3:23 PM	MAIN ST & WHARF LOOP RD
12	3:23 PM	3:24 PM	MAIN ST - NEAR CHURCH - SUMMERFORD
13	3:27 PM		25 VILLAGE COVE E
14	3:27 PM		VILLAGE COVE E TURNAROUND
15	3:33 PM		35 VILLAGE COVE W
16	3:34 PM		45 VILLAGE COVE W



Route: SF 09    Run: NWIA 09 PM



Route: SF 10    Run: NWIA 10 AM

Route: SF 10Operator: Gov (Summerford)

Vehicle: 414-20

Description:

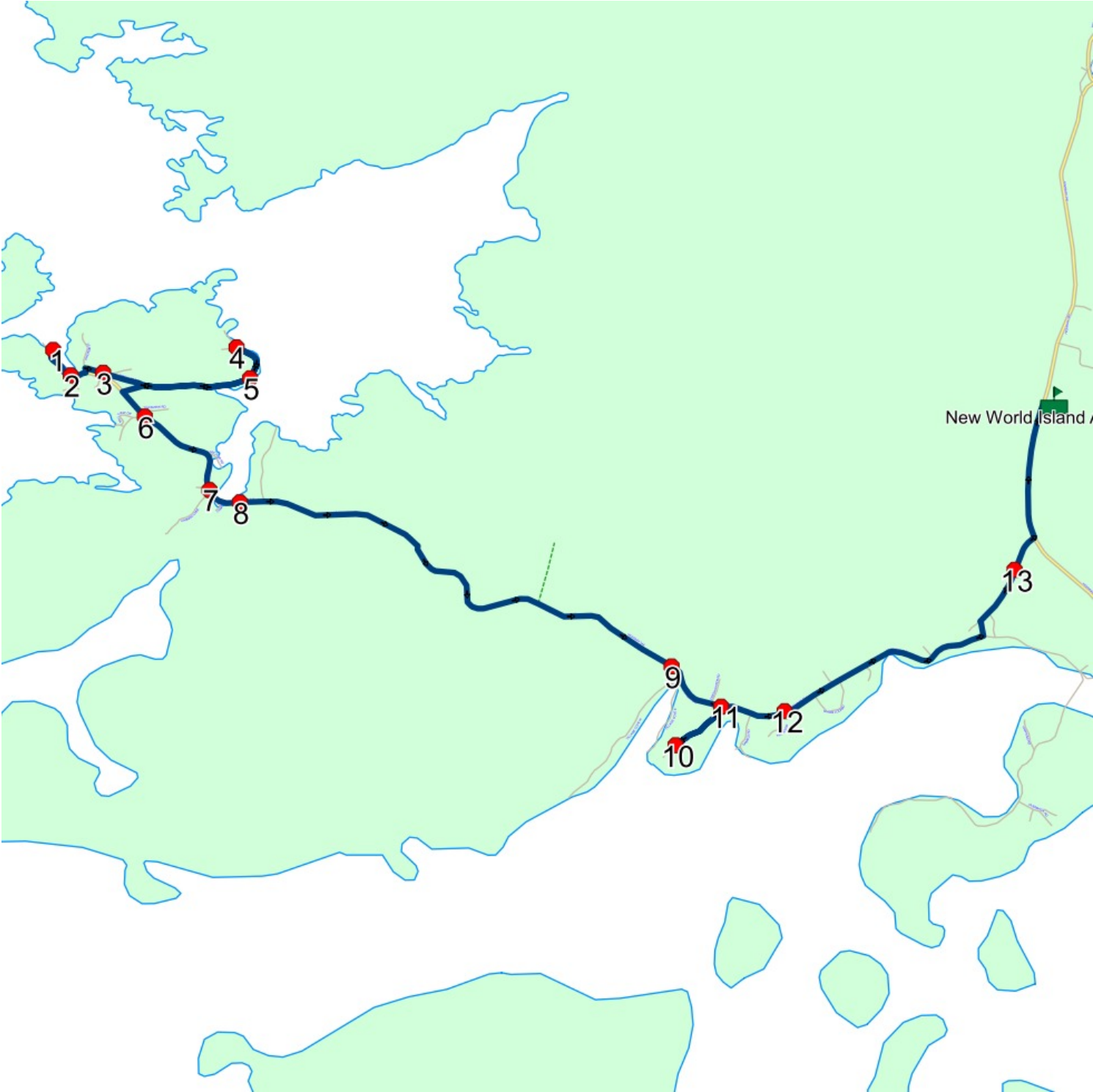
Schools: New World Island Academy (478)

Run: NWIA 10 AMDescription:

Schools: New World Island Academy

#	Arrival	Departure	Description
1		8:13 AM	WHARF RD TURNAROUND
2		8:14 AM	77 MAIN ST (BUS SHELTER)
3		8:16 AM	CIRCULAR DR BUS SHELTER
4		8:19 AM	LUKES ARM RD & LUKES ARM RD
5		8:22 AM	43 LUKES ARM RD - COTTLESVILLE
6	8:25 AM	8:30 AM	MAIN ST & HILLVIEW DR (BUS SHELTER) : 2025-06-30
7	8:31 AM	8:32 AM	BUS SHELTER - NEAR CEMETARY
8		8:32 AM	LAST HOUSE - COTTLESVILLE
9		8:35 AM	JUST PAST SENIOR CITIZENS HOME - SUMMERFORD
10		8:37 AM	END OF BARRACKS RD
11		8:39 AM	BARRACKS RD & MAIN ST
12		8:40 AM	TROAKES RD & MAIN ST
13		8:43 AM	19 MAIN ST; SUMMERFORD; A0G
14	8:45 AM	8:51 AM	New World Island Academy : 2025-06-30

Route: SF 10    Run: NWIA 10 AM



Route: SF 10    Run: NWIA 10 PM

Route: SF 10Operator: Gov (Summerford)

Vehicle: 414-20

Description:

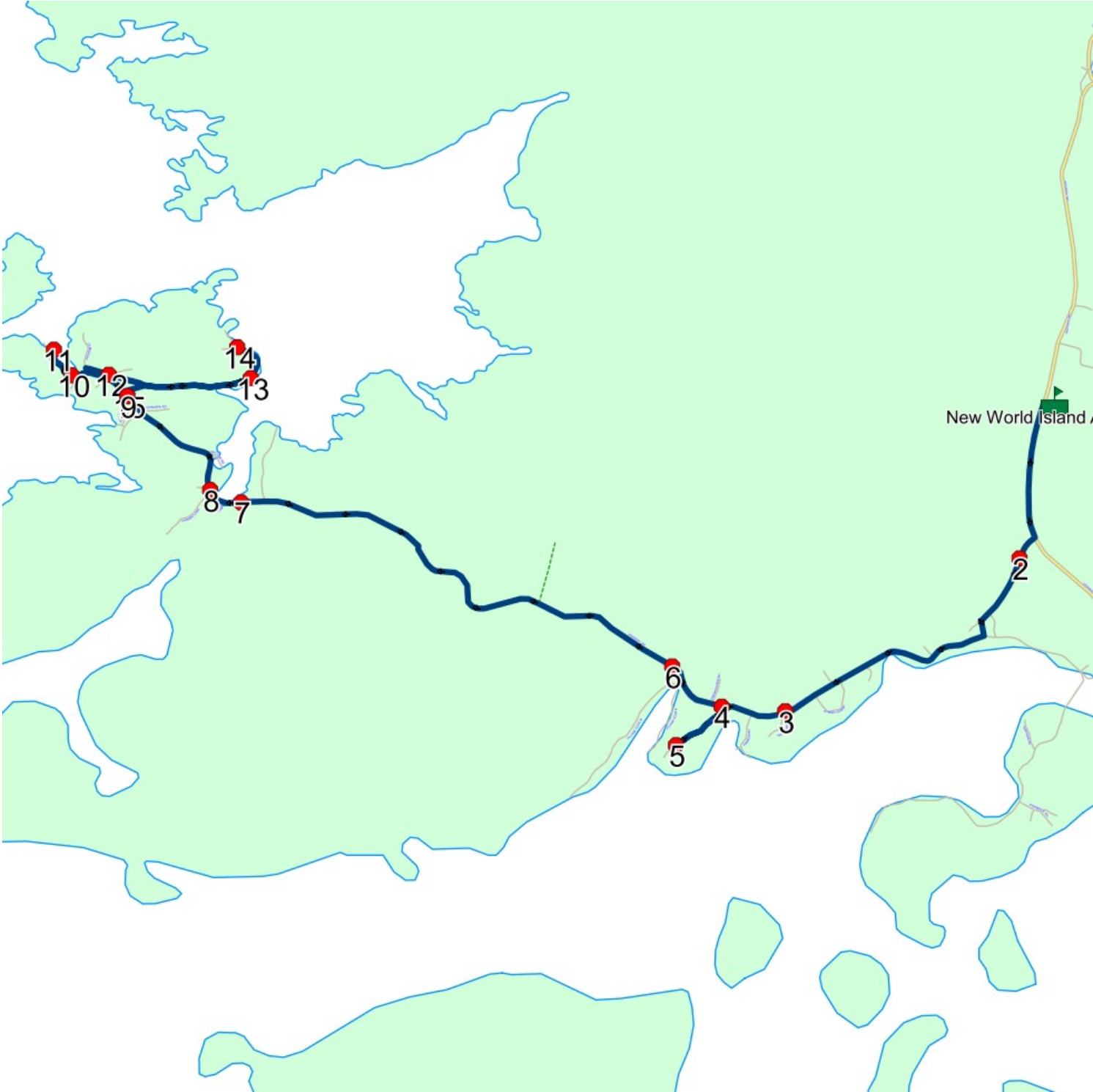
Schools: New World Island Academy (478)

Run: NWIA 10 PMDescription:

Schools: New World Island Academy

#	Arrival	Departure	Description	
1	2:55 PM	3:05 PM	New World Island Academy	: 2025-06-30
2	3:06 PM		13 MAIN ST; SUMMERFORD; A0G	
3	3:09 PM	3:10 PM	TROAKES RD & MAIN ST	
4	3:11 PM		BARRACKS RD & MAIN ST	
5	3:13 PM		END OF BARRACKS RD	
6	3:16 PM		JUST PAST SENIOR CITIZENS HOME - SUMMERFORD	
7	3:19 PM		LAST HOUSE - COTTLESVILLE	
8	3:19 PM	3:20 PM	BUS SHELTER - NEAR CEMETARY	
9	3:21 PM	3:22 PM	BUS SHELTER - INTERSECTION OF HILLVIEW DR. AND MAIN ST., COTTLESVILLE	
10	3:23 PM		77 MAIN ST (BUS SHELTER)	
11	3:23 PM	3:24 PM	WHARF RD TURNAROUND	
12	3:29 PM	3:30 PM	CIRCULAR RD BUS SHELTER	
13	3:31 PM	3:32 PM	43 LUKES ARM RD - COTTLESVILLE	
14	3:33 PM		LUKES ARM RD & LUKES ARM RD	
15	3:38 PM	3:43 PM	BUS SHELTER - INTERSECTION OF HILLVIEW DR. AND MAIN ST., COTTLESVILLE	: 2025-06-30

Route: SF 10    Run: NWIA 10 PM





Route: SF 11    Run: NWIA 11 AM

Route: SF 11Operator: Gov (Summerford)

Vehicle: 419-20

Description:

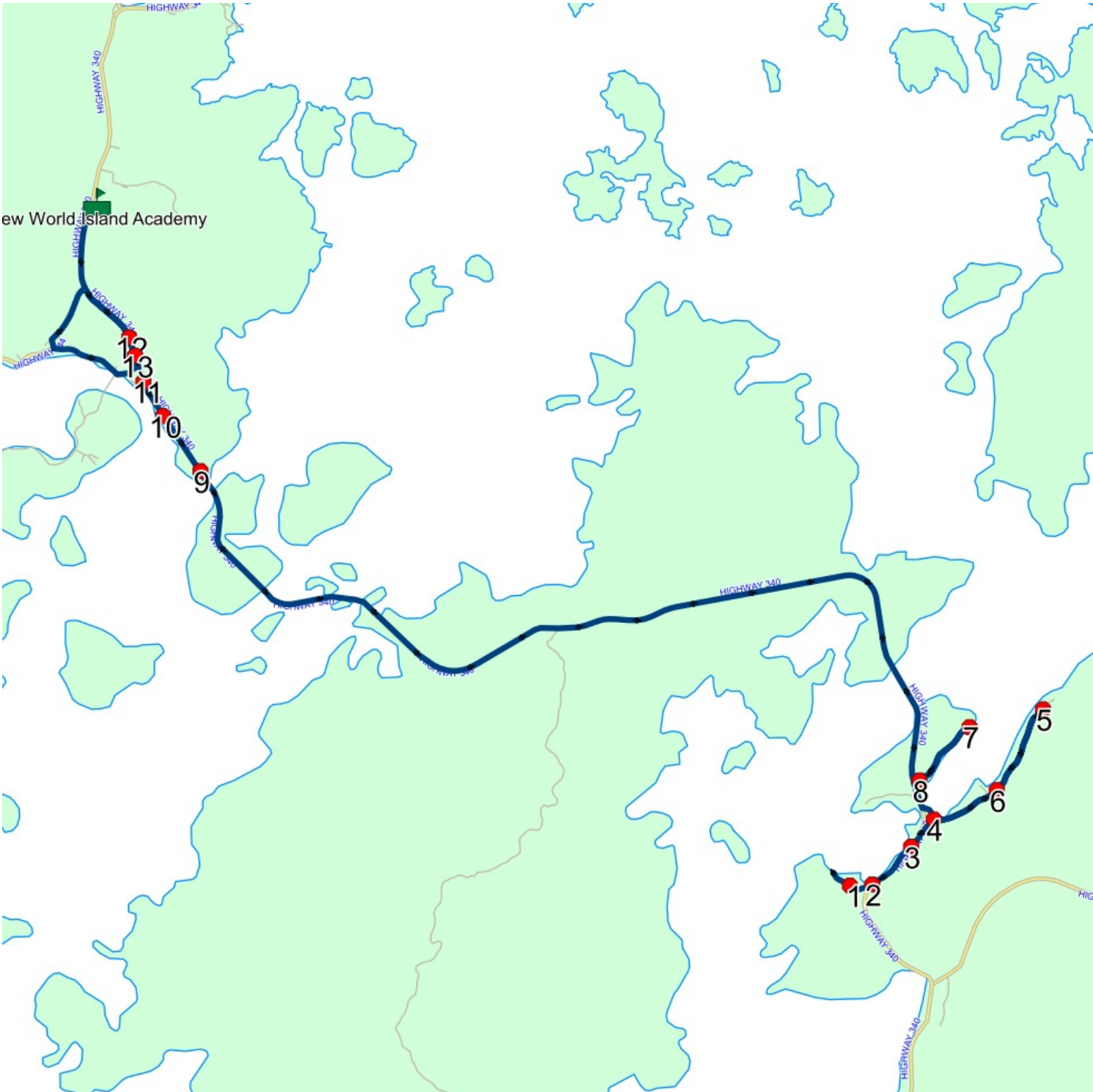
Schools: New World Island Academy (478)

Run: NWIA 11 AM

Schools: New World Island Academy

#	Arrival	Departure	Description
1		8:10 AM	HALF WAY UP BURRY'S ROAD
2		8:11 AM	BURRYS RD & HIGHWAY 340 INTERSECTION
3	8:12 AM	8:13 AM	60 HIGHWAY 340; BOYDS COVE; A0G
4		8:14 AM	14 SOUTHSIDE RD; BOYDS COVE; A0G
5		8:17 AM	BOYDS COVE SOUTH TURNAROUND
6		8:19 AM	26 BOYDS COVE SOUTH
7		8:23 AM	BOYDS COVE TURN AROUND
8		8:25 AM	1ST HOUSE - BOYDS COVE NORTH
9		8:34 AM	RIDEOUTS APARTMENTS
10		8:35 AM	44 ROAD TO THE ISLES
11		8:36 AM	64 ROAD TO THE ISLES
12		8:37 AM	99 ROAD TO THE ISLES; SUMMERFORD; A0G
13		8:43 AM	97 ROAD TO THE ISLES
14	8:45 AM	8:46 AM	New World Island Academy

Route: SF 11    Run: NWIA 11 AM



Route: SF 11    Run: NWIA 11 PM

Route: SF 11Operator: Gov (Summerford)

Vehicle: 419-20

Description:

Schools: New World Island Academy (478)

Run: NWIA 11 PM

Schools: New World Island Academy

#	Arrival	Departure	Description
1	2:55 PM	3:05 PM	New World Island Academy
2	3:07 PM		97 ROAD TO THE ISLES
3	3:12 PM	3:13 PM	99 ROAD TO THE ISLES; SUMMERFORD; A0G
4	3:13 PM	3:14 PM	64 ROAD TO THE ISLES
5	3:14 PM	3:15 PM	44 ROAD TO THE ISLES
6	3:15 PM	3:16 PM	RIDEOUTS APARTMENTS
7	3:25 PM		1ST HOUSE - BOYDS COVE NORTH
8	3:26 PM		BOYDS COVE TURN AROUND
9	3:32 PM		26 BOYDS COVE SOUTH
10	3:34 PM		SOUTHSIDE RD
11	3:37 PM		14 SOUTHSIDE RD; BOYDS COVE; A0G
12	3:38 PM	3:39 PM	60 HIGHWAY 340; BOYDS COVE; A0G
13	3:40 PM		BURRYS RD & HIGHWAY 340 INTERSECTION
14	3:41 PM		HALF WAY UP BURRY'S ROAD

Route: SF 11    Run: NWIA 11 PM

