

## Route: 16-055-1 Run: 16-055-1 AM

**Route:** 16-055-1 **Operator:** Coishs Trucking and Excavation Ltd.

**Vehicle:** 16-055-1

**Description:**

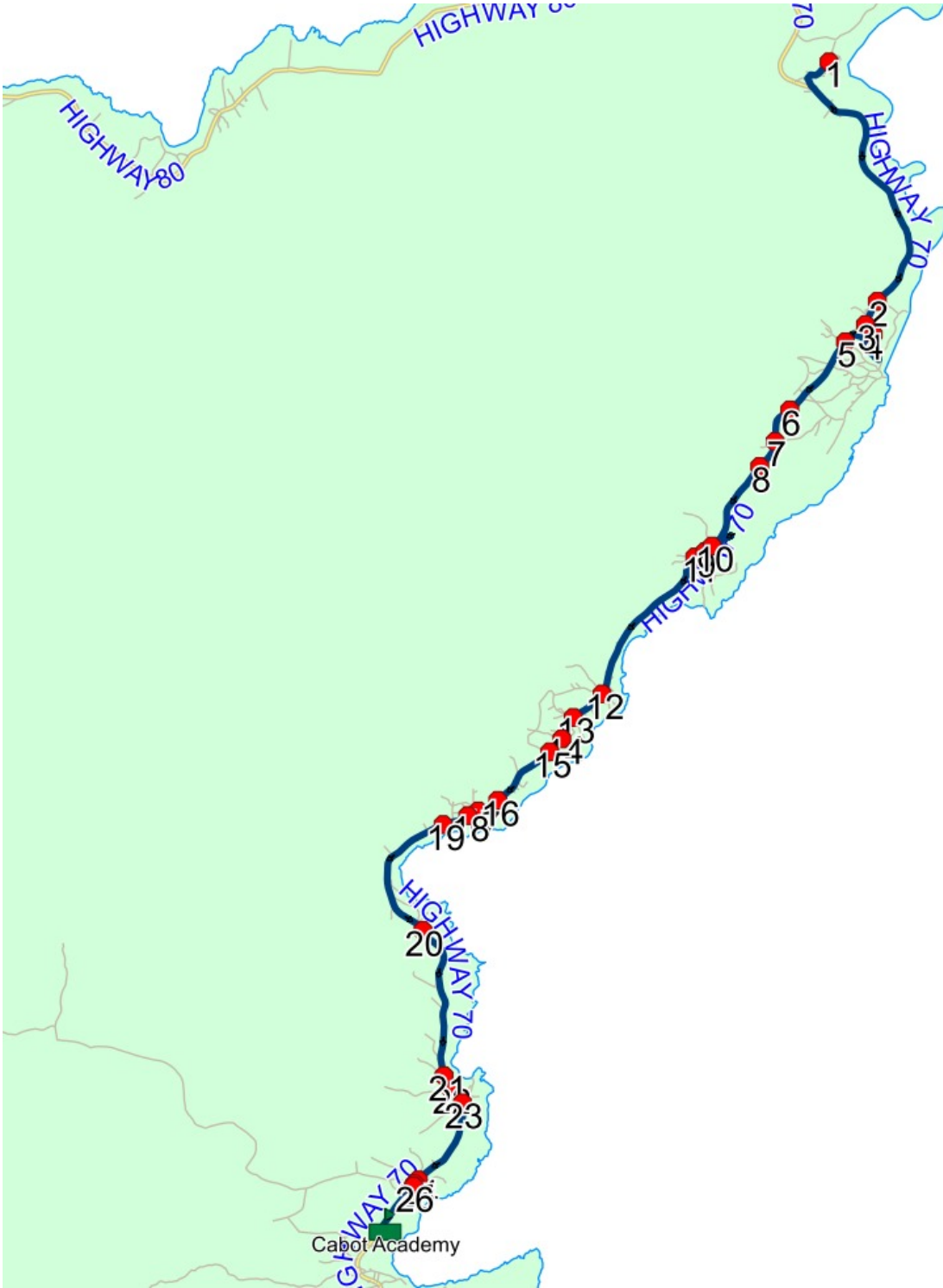
**Schools:** Cabot Academy (444)

**Run:** 16-055-1 AM

**Schools:** Cabot Academy

#	Arrival	Departure	Description
1		7:49 AM	Caplin Cove 2
2		7:55 AM	HIGHWAY 70; LOWER ISLAND COVE & BURNT WOODS; LOWER ISLAND COVE
3		7:55 AM	HIGHWAY 70; LOWER ISLAND COVE & DOGBERRY HILL CRES; LOWER ISLAND COVE
4		7:56 AM	Lower Island Cove 3
5	7:59 AM	8:00 AM	Lower Island Cove 5
6	8:01 AM	8:02 AM	62 HIGHWAY 70; LOWER ISLAND COVE; A0A
7	8:02 AM	8:03 AM	CRITCHES RD; LOWER ISLAND COVE & HIGHWAY 70; LOWER ISLAND COVE
8		8:03 AM	7 HIGHWAY 70
9		8:05 AM	HIGHWAY 70; BURNT POINT & RIXONS RD; JOBS COVE
10	8:07 AM	8:08 AM	HIGHWAY 70; BURNT POINT & POTTLES RD; JOBS COVE
11	8:12 AM	8:13 AM	Jobs Cove 1
12	8:15 AM	8:16 AM	HIGHWAY 70 & ROGERS RD
13	8:16 AM	8:17 AM	Burnt Point 2
14		8:17 AM	HIGHWAY 70 & DOYLES RD
15	8:17 AM	8:18 AM	HIGHWAY 70 & FOLLY RD
16		8:19 AM	HIGHWAY 70; NORTHERN BAY & MULLALEYS RD; NORTHERN BAY : 2025-06-30
17	8:19 AM	8:20 AM	HIGHWAY 70 & BUCKLERS RD
18		8:20 AM	HIGHWAY 70; NORTHERN BAY & TRAFFIC RD; NORTHERN BAY
19		8:20 AM	Hwy 70 @ Noonans Ln
20	8:22 AM	8:23 AM	11 HIGHWAY 70
21		8:25 AM	Hwy 70 @ Tin Town Rd
22	8:25 AM	8:26 AM	Hwy 70 @ Forest Rd
23	8:26 AM	8:27 AM	OCHRE PIT COVE WHARF RD; OCHRE PIT COVE & HIGHWAY 70; DIVISION NO. 1, SUBD. G
24		8:28 AM	HIGHWAY 70; WESTERN BAY & PEACHES RD; WESTERN BAY
25	8:28 AM	8:29 AM	HIGHWAY 70; DIVISION NO. 1, SUBD. G & WESTERN BAY LINE RD; DIVISION NO. 1, SUBD. G
26		8:29 AM	161 HIGHWAY 70; WESTERN BAY
27	8:30 AM	8:32 AM	Cabot Academy Driveway : 2025-06-30

Route: 16-055-1 Run: 16-055-1 AM



## Route: 16-055-1 Run: 16-055-1 PM

Route: 16-055-1

Operator: Coishs Trucking and Excavation Ltd.

Vehicle: 16-055-1

Description:

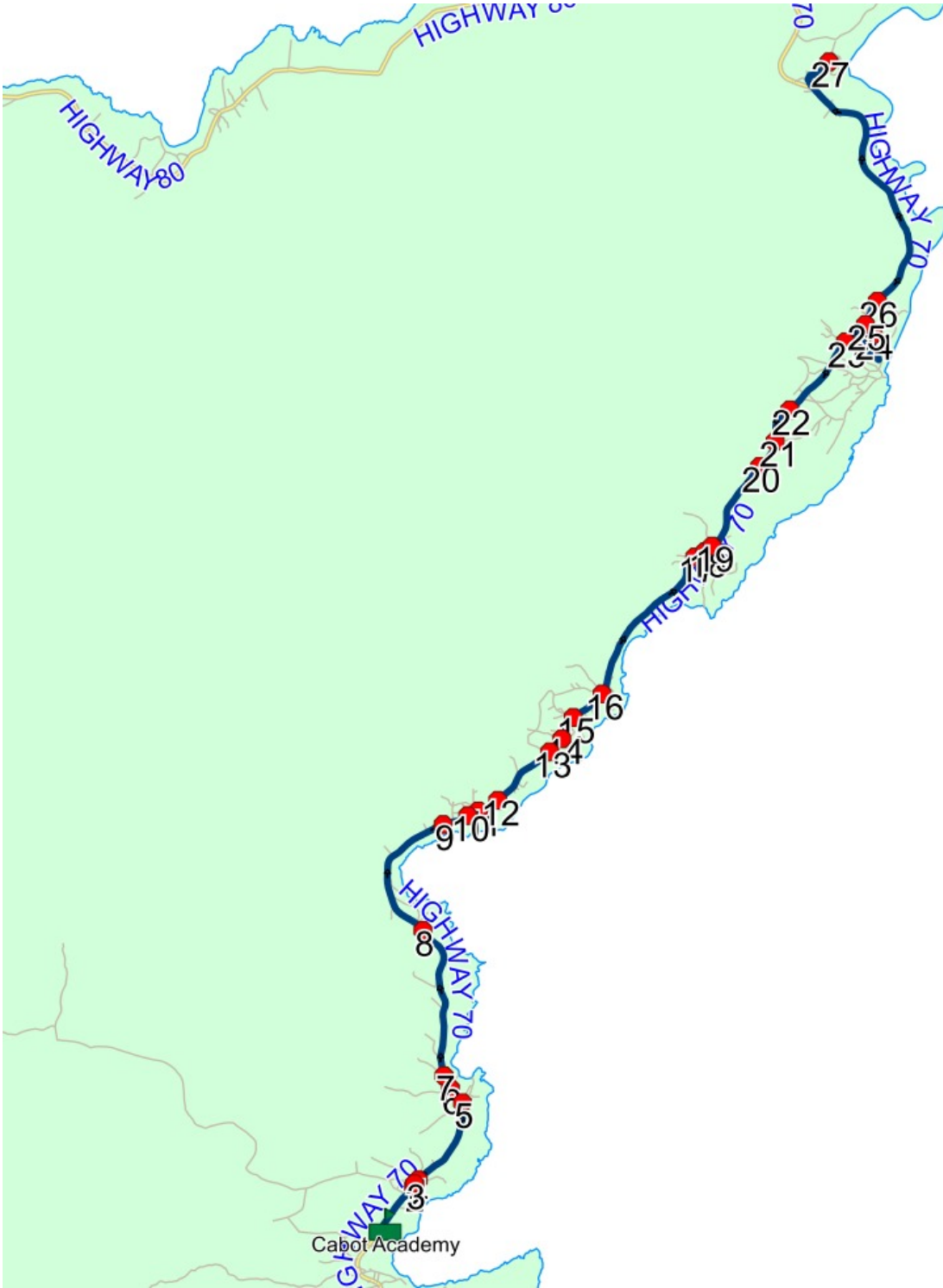
Schools: Cabot Academy (444)

Run: 16-055-1 PM

Schools: Cabot Academy

#	Arrival	Departure	Description	
1	2:35 PM	2:50 PM	Cabot Academy Driveway	: 2025-06-30
2	2:51 PM		161 HIGHWAY 70; WESTERN BAY	
3	2:51 PM	2:52 PM	HIGHWAY 70; DIVISION NO. 1, SUBD. G & WESTERN BAY LINE RD; DIVISION NO. 1, SUBD. G	
4	2:52 PM		HIGHWAY 70; WESTERN BAY & PEACHES RD; WESTERN BAY	
5	2:53 PM	2:54 PM	OCHRE PIT COVE WHARF RD; OCHRE PIT COVE & HIGHWAY 70; DIVISION NO. 1, SUBD. G	
6	2:55 PM		Hwy 70 @ Forest Rd	
7	2:55 PM		Hwy 70 @ Tin Town Rd	
8	2:58 PM		11 HIGHWAY 70	
9	3:01 PM		Hwy 70 @ Noonans Ln	
10	3:01 PM		HIGHWAY 70; NORTHERN BAY & TRAFFIC RD; NORTHERN BAY	
11	3:01 PM	3:02 PM	HIGHWAY 70 & BUCKLERS RD	
12	3:02 PM		HIGHWAY 70; NORTHERN BAY & MULLALEYS RD; NORTHERN BAY	: 2025-06-30
13	3:03 PM	3:04 PM	HIGHWAY 70 & FOLLY RD	
14	3:04 PM		HIGHWAY 70 & DOYLES RD	
15	3:05 PM		Burnt Point 2	
16	3:06 PM		HIGHWAY 70 & ROGERS RD	
17	3:09 PM		Jobs Cove 1	
18	3:09 PM	3:10 PM	HIGHWAY 70; BURNT POINT & RIXONS RD; JOBS COVE	
19	3:10 PM	3:11 PM	HIGHWAY 70; BURNT POINT & POTTLES RD; JOBS COVE	
20	3:12 PM		7 HIGHWAY 70	
21	3:12 PM	3:13 PM	CRITCHES RD; LOWER ISLAND COVE & HIGHWAY 70; LOWER ISLAND COVE	
22	3:14 PM		62 HIGHWAY 70; LOWER ISLAND COVE; A0A	
23	3:16 PM	3:17 PM	Lower Island Cove 5	
24	3:17 PM		Lower Island Cove 3	
25	3:20 PM		HIGHWAY 70; LOWER ISLAND COVE & DOGBERRY HILL CRES; LOWER ISLAND COVE	
26	3:21 PM		HIGHWAY 70; LOWER ISLAND COVE & BURNT WOODS; LOWER ISLAND COVE	
27	3:27 PM		Caplin Cove 2	

Route: 16-055-1 Run: 16-055-1 PM



## Route: 16-055-2 Run: 16-055-2 AM

Route: 16-055-2

Operator: Coishs Trucking and Excavation Ltd.

Vehicle: 16-055-2

Description:

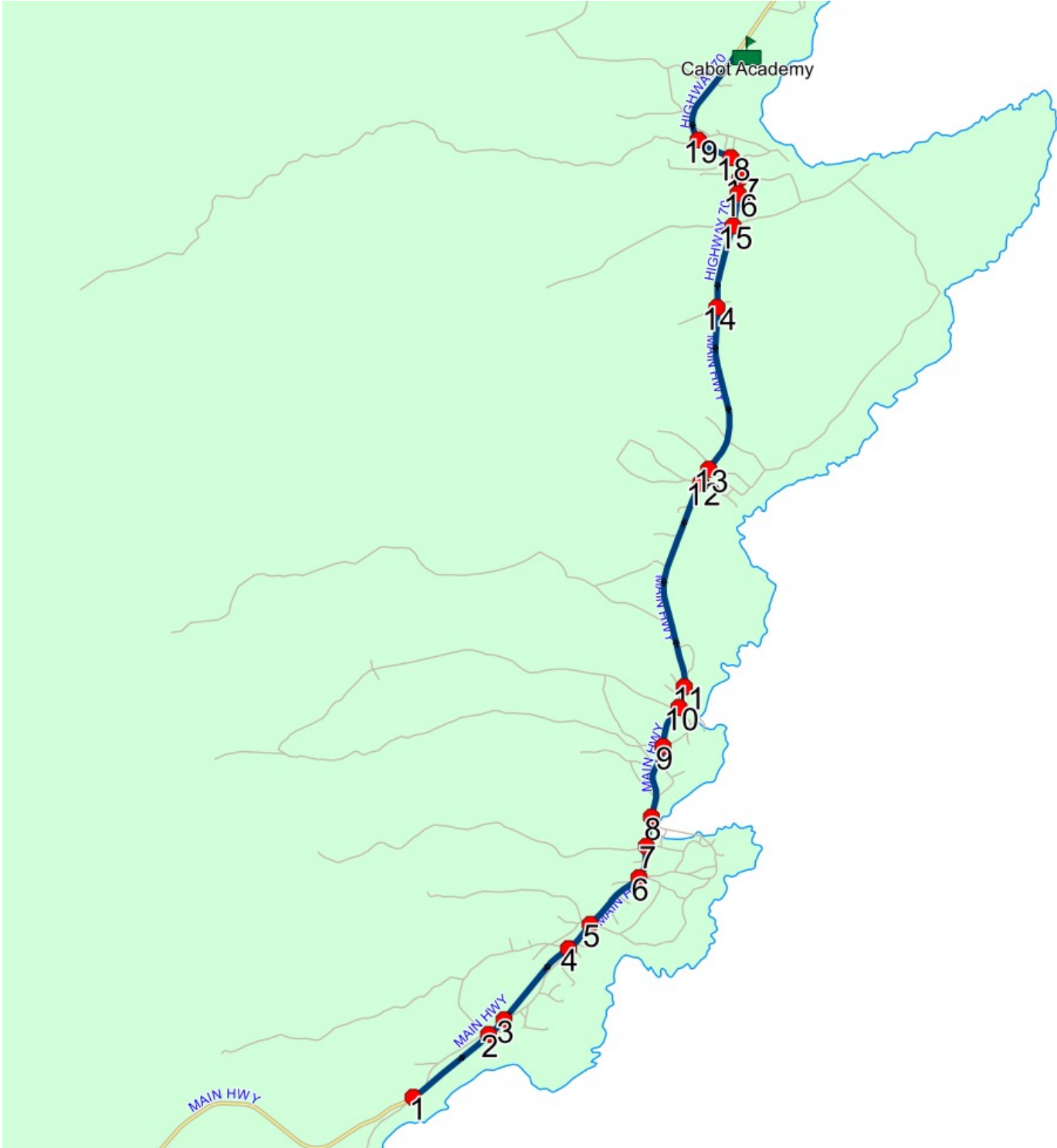
Schools: Cabot Academy (444)

Run: 16-055-2 AM

Schools: Cabot Academy

#	Arrival	Departure	Description
1		8:16 AM	MAIN HWY; KINGSTON & CLARKES RD; KINGSTON
2		8:16 AM	Kingston
3		8:17 AM	OLD HWY; SMALL POINT-ADAM'S COVE-BLACKHEAD-BROAD COVE & MAIN HWY; SMALL POINT-ADAM'S COVE-BLACKHEAD-BROAD COVE
4		8:18 AM	MAIN HWY & BIRCH HILL RD
5	8:18 AM	8:19 AM	MAIN HWY; SMALL POINT-ADAM'S COVE-BLACKHEAD-BROAD COVE & SCHOOL HOUSE RD; SMALL POINT-ADAM'S COVE-BLACKHEAD-BROAD COVE
6	8:19 AM	8:20 AM	MAIN HWY; SMALL POINT-ADAM'S COVE-BLACKHEAD-BROAD COVE & MULLEYS COVE RD; SMALL POINT-ADAM'S COVE-BLACKHEAD-BROAD COVE
7		8:20 AM	COVE RD; SMALL POINT-ADAM'S COVE-BLACKHEAD-BROAD COVE & MAIN HWY; SMALL POINT-ADAM'S COVE-BLACKHEAD-BROAD COVE
8		8:21 AM	Broad Cove
9		8:22 AM	MAIN HWY; SMALL POINT-ADAM'S COVE-BLACKHEAD-BROAD COVE & FOREST RD; SMALL POINT-ADAM'S COVE-BLACKHEAD-BROAD COVE
10		8:22 AM	MAIN HWY & WHARF LOOP RD
11		8:22 AM	MAIN HWY & BURDENS RD
12		8:24 AM	MAIN HWY; SMALL POINT-ADAM'S COVE-BLACKHEAD-BROAD COVE & BAGGS RD; SMALL POINT-ADAM'S COVE-BLACKHEAD-BROAD COVE
13	8:24 AM	8:25 AM	MAIN HWY; SMALL POINT-ADAM'S COVE-BLACKHEAD-BROAD COVE & EVANS RD; SMALL POINT-ADAM'S COVE-BLACKHEAD-BROAD COVE
14		8:26 AM	1 HIGHWAY 70; WESTERN BAY; A0A
15		8:27 AM	HIGHWAY 70; DIVISION NO. 1, SUBD. G & NEWTOWN RD; WESTERN BAY
16		8:28 AM	HOGANS RD; WESTERN BAY & HIGHWAY 70; WESTERN BAY
17	8:27 AM	8:28 AM	Hwy 70 @ Roses Rd
18		8:28 AM	HIGHWAY 70; WESTERN BAY & CARIBOU RD; WESTERN BAY
19		8:29 AM	HIGHWAY 70; WESTERN BAY & CLIFTY POND RD; WESTERN BAY
20	8:30 AM	8:31 AM	Cabot Academy Driveway

Route: 16-055-2 Run: 16-055-2 AM



## Route: 16-055-2 Run: 16-055-2 PM

Route: 16-055-2

Operator: Coishs Trucking and Excavation Ltd.

Vehicle: 16-055-2

Description:

Schools: Cabot Academy (444)

Run: 16-055-2 PM

Schools: Cabot Academy

#	Arrival	Departure	Description
1	2:35 PM	2:50 PM	Cabot Academy Driveway
2	2:51 PM		HIGHWAY 70; WESTERN BAY & CLIFTY POND RD; WESTERN BAY
3	2:52 PM		HIGHWAY 70; WESTERN BAY & CARIBOU RD; WESTERN BAY
4	2:52 PM	2:53 PM	Hwy 70 @ Roses Rd
5	2:53 PM		HOGANS RD; WESTERN BAY & HIGHWAY 70; WESTERN BAY
6	2:53 PM		HIGHWAY 70; DIVISION NO. 1, SUBD. G & NEWTOWN RD; WESTERN BAY
7	2:54 PM		1 HIGHWAY 70; WESTERN BAY; A0A
8	2:56 PM		MAIN HWY; SMALL POINT-ADAM'S COVE-BLACKHEAD-BROAD COVE & EVANS RD; SMALL POINT-ADAM'S COVE-BLACKHEAD-BROAD COVE
9	2:56 PM	2:57 PM	MAIN HWY; SMALL POINT-ADAM'S COVE-BLACKHEAD-BROAD COVE & BAGGS RD; SMALL POINT-ADAM'S COVE-BLACKHEAD-BROAD COVE
10	2:58 PM	2:59 PM	MAIN HWY & BURDENS RD
11	2:59 PM		MAIN HWY & WHARF LOOP RD
12	2:59 PM	3:00 PM	MAIN HWY; SMALL POINT-ADAM'S COVE-BLACKHEAD-BROAD COVE & FOREST RD; SMALL POINT-ADAM'S COVE-BLACKHEAD-BROAD COVE
13	3:00 PM	3:01 PM	Small Point 1
14	3:01 PM		COVE RD; SMALL POINT-ADAM'S COVE-BLACKHEAD-BROAD COVE & MAIN HWY; SMALL POINT-ADAM'S COVE-BLACKHEAD-BROAD COVE
15	3:02 PM		MAIN HWY; SMALL POINT-ADAM'S COVE-BLACKHEAD-BROAD COVE & MULLEYS COVE RD; SMALL POINT-ADAM'S COVE-BLACKHEAD-BROAD COVE
16	3:03 PM		MAIN HWY; SMALL POINT-ADAM'S COVE-BLACKHEAD-BROAD COVE & SCHOOL HOUSE RD; SMALL POINT-ADAM'S COVE-BLACKHEAD-BROAD COVE
17	3:03 PM	3:04 PM	MAIN HWY & BIRCH HILL RD
18	3:05 PM		OLD HWY; SMALL POINT-ADAM'S COVE-BLACKHEAD-BROAD COVE & MAIN HWY; SMALL POINT-ADAM'S COVE-BLACKHEAD-BROAD COVE
19	3:05 PM		Kingston
20	3:06 PM		MAIN HWY; KINGSTON & CLARKES RD; KINGSTON

Route: 16-055-2 Run: 16-055-2 PM

