

Route: BP 14 Run: DCJA 14 AM

Route: BP 14 Operator: Gov (Burin)
 Vehicle: 388-19
 Description:
 Schools: Donald C. Jamieson Academy (224)

Run: DCJA 14 AM Description:
 Stops: 20 Start Time: 7:32 AM End Time: 8:07 AM
 Schools: Donald C. Jamieson Academy

#	Arrival	Departure	Description
1		7:32 AM	MAIN RD & LONGS RD
2		7:33 AM	HIGHWAY 221 & TIDES POINT RD
3		7:34 AM	HIGHWAY 221 - DIMMERS STORE
4	7:35 AM	7:36 AM	MORTIER CROSS ROADS
5		7:36 AM	MAIN RD
6	7:37 AM	7:38 AM	MORTIER BY POND (#3)
7		7:39 AM	48 CHURCH ST - PORT AU BRAS
8	7:39 AM	7:40 AM	#99 PORT AU BRAS
9	7:45 AM	7:46 AM	49 SOUTHSIDE RD; PORT AU BRAS; A0E
10		7:47 AM	JUST PAST SOUTH SIDE RD INTERSECTION
11	7:49 AM	7:50 AM	BUS SHELTER, BULLS COVE
12		7:50 AM	MAIL BOXES, BULLS COVE
13		7:55 AM	6 GREENHILL RD
14	7:55 AM	7:56 AM	32 GREENHILL RD
15		7:56 AM	64 GREENHILL RD
16	7:57 AM	7:58 AM	22 GREENHILL CRES : 2026-06-30
17		7:58 AM	25 GREENHILL CRES
18	7:58 AM	7:59 AM	50 GREENHILL CRES
19		8:04 AM	MAIN ST; BURIN & WARRENS RD; BURIN
20	8:05 AM	8:07 AM	Donald C. Jamieson Academy Driveway

Route: BP 14 Run: DCJA 14 AM



Route: BP 14 Run: DCJA 14 PM

Route: BP 14 Operator: Gov (Burin)
 Vehicle: 388-19
 Description:
 Schools: Donald C. Jamieson Academy (224)

Run: DCJA 14 PM Description:
 Stops: 20 Start Time: 2:25 PM End Time: 3:06 PM
 Schools: Donald C. Jamieson Academy

#	Arrival	Departure	Description
1	2:25 PM	2:30 PM	Donald C. Jamieson Academy Driveway
2	2:31 PM		MAIN ST; BURIN & WARRENS RD; BURIN
3	2:37 PM		50 GREENHILL CRES
4	2:37 PM	2:38 PM	25 GREENHILL CRES
5	2:38 PM	2:39 PM	22 GREENHILL CRES : 2026-06-30
6	2:40 PM		64 GREENHILL RD
7	2:41 PM		32 GREENHILL RD
8	2:42 PM		6 GREENHILL RD
9	2:47 PM		MAIL BOXES, BULLS COVE
10	2:47 PM	2:48 PM	BUS SHELTER, BULLS COVE
11	2:50 PM	2:51 PM	JUST PAST SOUTH SIDE RD INSTERSECTION
12	2:51 PM	2:52 PM	49 SOUTHSIDE RD; PORT AU BRAS; A0E
13	2:57 PM	2:58 PM	#99 PORT AU BRAS
14	2:58 PM		48 CHURCH ST - PORT AU BRAS
15	3:00 PM		MORTIER BY POND (#3)
16	3:02 PM		MAIN RD
17	3:02 PM		MORTIER CROSS ROADS
18	3:03 PM	3:04 PM	HIGHWAY 221 - DIMMERS STORE
19	3:04 PM	3:05 PM	HIGHWAY 221 & TIDES POINT RD
20	3:06 PM		MAIN RD & LONGS RD

Route: BP 14 Run: DCJA 14 PM



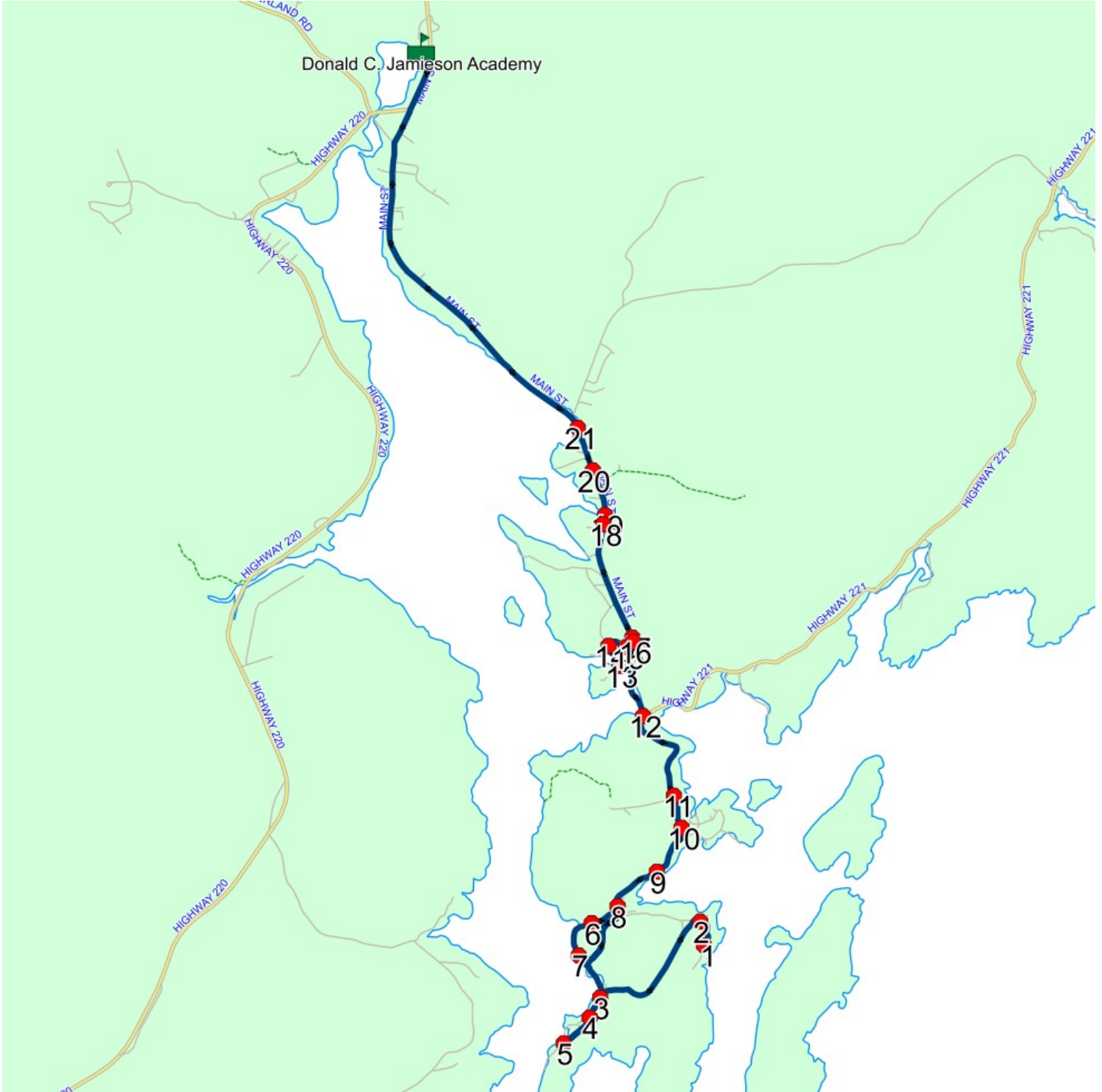
Route: BP 15 Run: DCJA 15A AM

Route: BP 15 Operator: Gov (Burin)
 Vehicle: 304-14
 Description:
 Schools: Donald C. Jamieson Academy (224)

Run: DCJA 15A AM Description:
 Stops: 22 Start Time: 7:36 AM End Time: 8:07 AM
 Schools: Donald C. Jamieson Academy

#	Arrival	Departure	Description
1		7:36 AM	COLLINS LANE - END OF COLLINS COVE
2		7:36 AM	Darby's Rd, Collins Cove
3		7:39 AM	BURIN BAY CRES - PAST INTERSECTION R&R
4	7:39 AM	7:40 AM	BURIN BAY CRES - BROWNS STORE
5	7:40 AM	7:41 AM	49 BURIN BAY CRES (END OF BURIN BAY)
6		7:44 AM	SHIP COVE CRES - PLAYGROUND
7		7:45 AM	SHIP COVE CRES - 1ST HOUSE ON RIGHT
8	7:46 AM	7:47 AM	WHARF
9		7:48 AM	50 SEAVIEW DR
10		7:49 AM	MAIN ST & POLICE RD
11		7:50 AM	MAIN ST & PENNEYS POND RD
12	7:51 AM	7:52 AM	MAIN ST; BURIN & HARBOUR VIEW DR; BURIN
13	7:53 AM	7:54 AM	TOP SAIL RD - BLACK DUCK
14	7:54 AM	7:55 AM	PLAYGROUND - BLACK DUCK
15		7:55 AM	KEEL ST - BLACK DUCK
16		7:56 AM	MAIN ST - MAIL BOX AFTER/BEFORE BLACK DUCK COVE
17	7:56 AM	7:57 AM	589 MAIN ST : 2025-06-30
18		7:58 AM	535 MAIN ST
19	7:58 AM	7:59 AM	MAIN ST & CLEARVIEW DR
20	7:59 AM	8:00 AM	MULLETS BUILDING SUPPLIES
21		8:00 AM	BROWN HOUSE BEFORE BRIDGE
22	8:05 AM	8:07 AM	Donald C. Jamieson Academy Driveway

Route: BP 15 Run: DCJA 15A AM



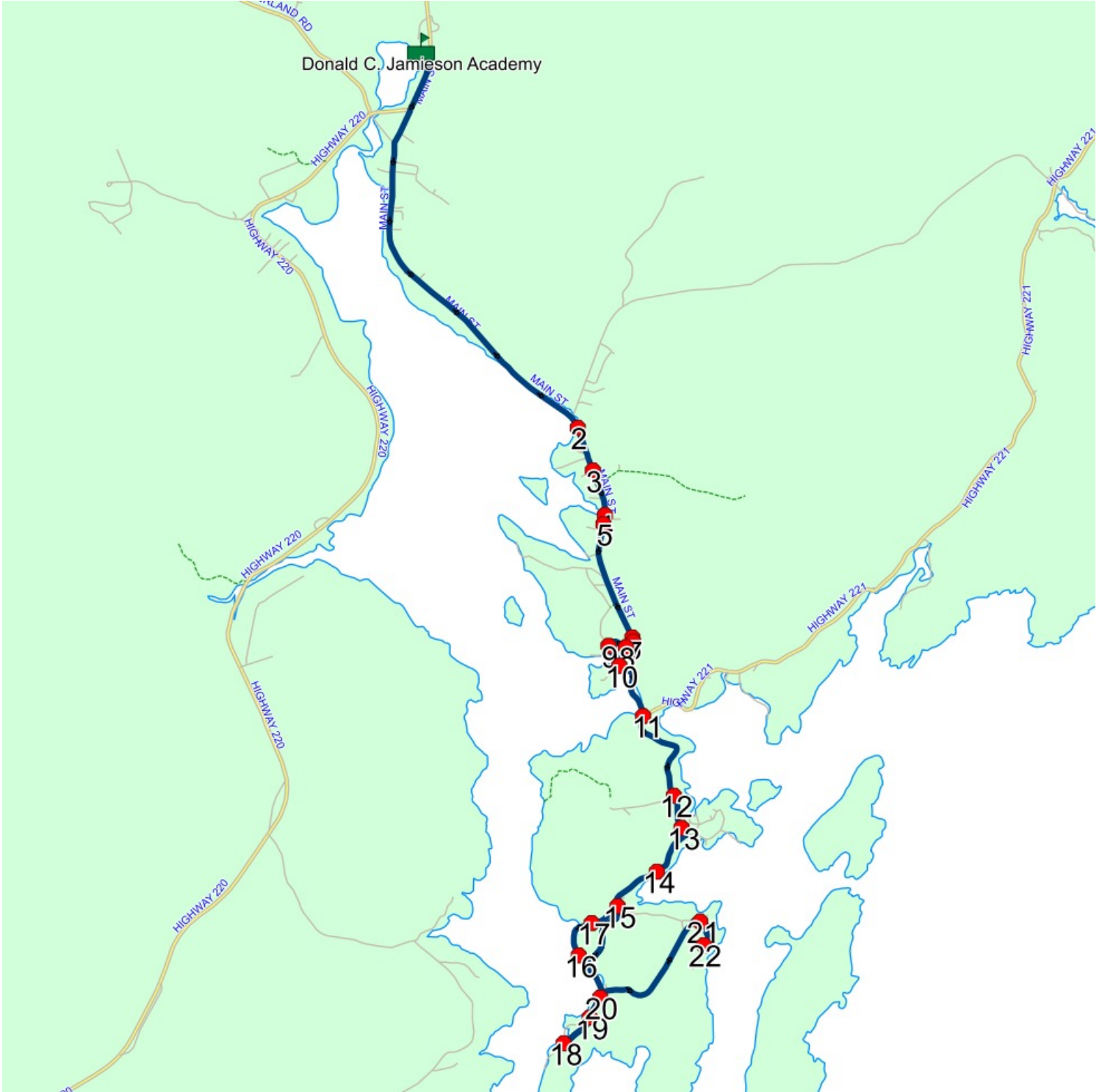
Route: BP 15 Run: DCJA 15A PM

Route: BP 15 Operator: Gov (Burin)
 Vehicle: 304-14
 Description:
 Schools: Donald C. Jamieson Academy (224)

Run: DCJA 15A PM Description:
 Stops: 22 Start Time: 2:25 PM End Time: 3:00 PM
 Schools: Donald C. Jamieson Academy

#	Arrival	Departure	Description
1	2:25 PM	2:30 PM	Donald C. Jamieson Academy Driveway
2	2:35 PM		BROWN HOUSE BEFORE BRIDGE
3	2:36 PM		MULLETS BUILDING SUPPLIES
4	2:37 PM		MAIN ST & CLEARVIEW DR
5	2:37 PM	2:38 PM	535 MAIN ST
6	2:39 PM	2:40 PM	589 MAIN ST : 2025-06-30
7	2:40 PM		MAIN ST - MAIL BOX AFTER/BEFORE BLACK DUCK COVE
8	2:41 PM		KEEL ST - BLACK DUCK
9	2:42 PM		PLAYGROUND - BLACK DUCK
10	2:43 PM		TOP SAIL RD - BLACK DUCK
11	2:45 PM		MAIN ST; BURIN & HARBOUR VIEW DR; BURIN
12	2:46 PM	2:47 PM	MAIN ST & PENNEYS POND RD
13	2:47 PM	2:48 PM	MAIN ST & POLICE RD
14	2:49 PM		50 SEAVIEW DR
15	2:50 PM		WHARF
16	2:52 PM		SHIP COVE CRES - 1ST HOUSE ON RIGHT
17	2:52 PM		SHIP COVE CRES - PLAYGROUND
18	2:55 PM	2:56 PM	49 BURIN BAY CRES (END OF BURIN BAY)
19	2:57 PM		BURIN BAY CRES - BROWNS STORE
20	2:57 PM	2:58 PM	BURIN BAY CRES - PAST INTERSECTION R&R
21	3:00 PM		Darby's Rd, Collins Cove
22	3:00 PM		COLLINS LANE - END OF COLLINS COVE

Route: BP 15 Run: DCJA 15A PM



Route: BP 16 Run: DCJA 16A AM

Route: BP 16 Operator: Gov (Burin)
 Vehicle: 303-14
 Description:
 Schools: Donald C. Jamieson Academy (224)

Run: DCJA 16A AM Description:
 Stops: 9 Start Time: 7:57 AM End Time: 8:07 AM
 Schools: Donald C. Jamieson Academy

#	Arrival	Departure	Description
1		7:57 AM	407 MAIN ST
2	7:57 AM	7:58 AM	371 MAIN ST
3	7:58 AM	7:59 AM	333 MAIN ST (JOYFUL SOUNDS)
4		7:59 AM	309 MAIN ST
5		7:59 AM	287 MAIN ST
6		8:00 AM	MAIN ST & PIKES LANE
7		8:01 AM	MAIN ST (HICKMAN BODY SHOP)
8	8:02 AM	8:04 AM	185 BURIN BAY ARM BERRY HILL
9	8:05 AM	8:07 AM	Donald C. Jamieson Academy Driveway

Route: BP 16 Run: DCJA 16A AM



Route: BP 16 Run: DCJA 16A PM

Route: BP 16

Operator: Gov (Burin)

Vehicle: 303-14

Description:

Schools: Donald C. Jamieson Academy (224)

Run: DCJA 16A PM

Description:

Stops: 9

Start Time: 2:15 PM

End Time: 2:39 PM

Schools: Donald C. Jamieson Academy

#	Arrival	Departure	Description
1	2:15 PM	2:30 PM	Donald C. Jamieson Academy Driveway
2	2:32 PM	2:33 PM	185 BURIN BAY ARM BERRY HILL
3	2:34 PM	2:35 PM	MAIN ST (HICKMAN BODY SHOP)
4	2:35 PM	2:36 PM	MAIN ST & PIKES LANE
5	2:36 PM		287 MAIN ST
6	2:36 PM	2:37 PM	309 MAIN ST
7	2:37 PM		333 MAIN ST (JOYFUL SOUNDS)
8	2:38 PM		371 MAIN ST
9	2:39 PM		407 MAIN ST

Route: BP 16 Run: DCJA 16A PM



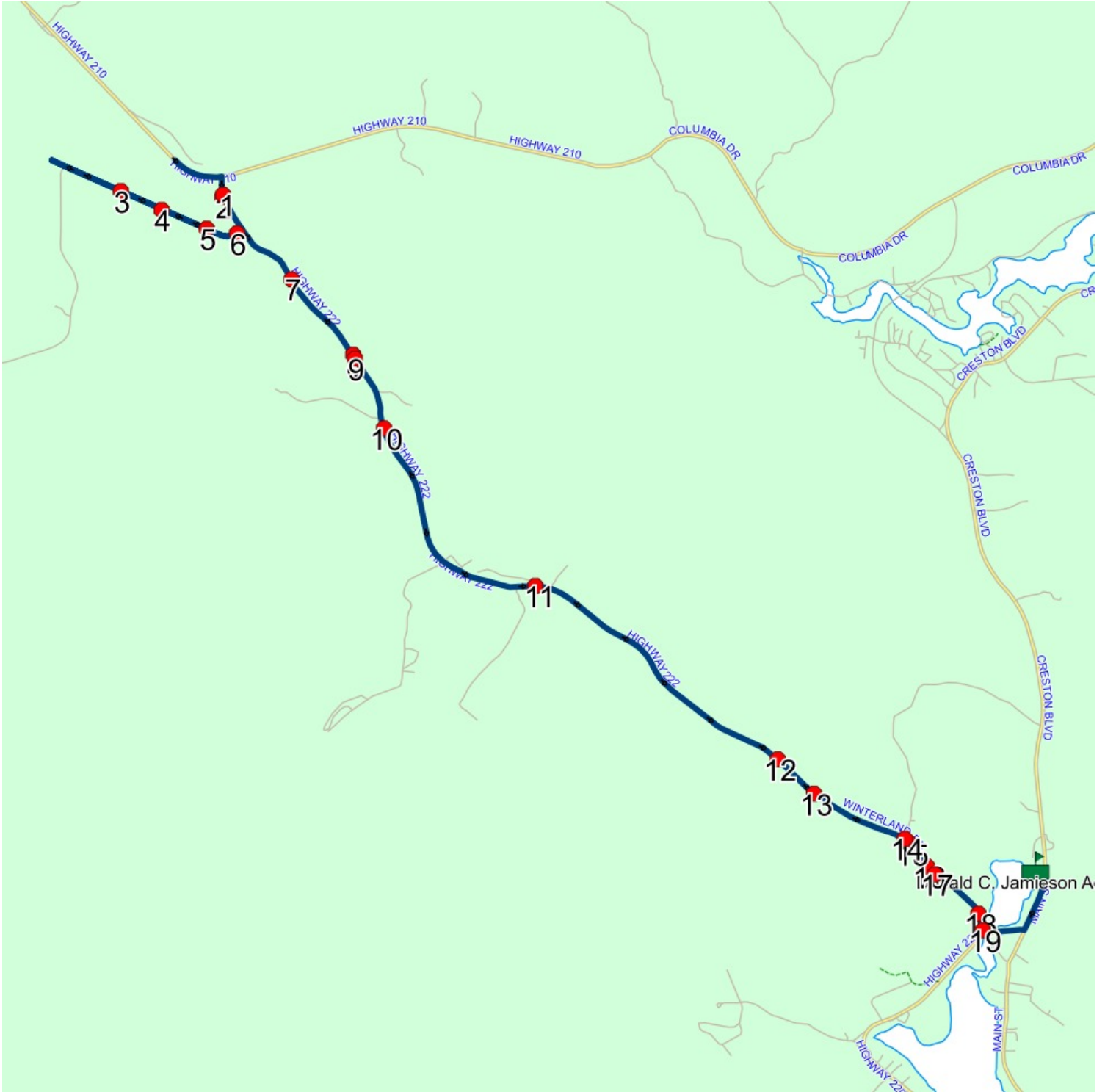
Route: BP 17 Run: DCJA 17A AM

Route: BP 17 Operator: Gov (Burin)
 Vehicle: 235-12
 Description:
 Schools: Donald C. Jamieson Academy (224)

Run: DCJA 17A AM Description:
 Stops: 20 Start Time: 7:39 AM End Time: 8:07 AM
 Schools: Donald C. Jamieson Academy

#	Arrival	Departure	Description
1		7:39 AM	31 KIMBERLY FARM DR
2		7:39 AM	34 KIMBERLY FARM DR
3	7:41 AM	7:43 AM	BUS SHELTER - WINTERLAND
4	7:47 AM	7:48 AM	BUS SHELTER - WINTERLAND
5		7:49 AM	BUS SHELTER - WINTERLAND
6		7:49 AM	BUS SHELTER - WINTERLAND
7		7:50 AM	119 HOUSE BY ECO TRAIL - WINTERLAND ROAD
8	7:51 AM	7:52 AM	OLD PROPANE BUILDING
9		7:52 AM	JUST BEFORE GOLDEN SANDS
10	7:52 AM	7:53 AM	179 KIMBERLY FARM DR; WINTERLAND; A0E
11		7:55 AM	HIGHWAY 222 & OLD TIDES BROOK RD
12		7:58 AM	192 WINTERLAND RD
13	7:58 AM	7:59 AM	127 WINTERLAND ROAD
14		8:00 AM	WINTERLAND RD & LUPINE RD
15	8:00 AM	8:01 AM	84 WINTERLAND RD
16		8:01 AM	64 WINTERLAND RD
17	8:01 AM	8:02 AM	56 WINTERLAND RD
18	8:02 AM	8:03 AM	14 WINTERLAND RD
19		8:03 AM	1 WINTERLAND RD
20	8:05 AM	8:07 AM	Donald C. Jamieson Academy Driveway

Route: BP 17 Run: DCJA 17A AM



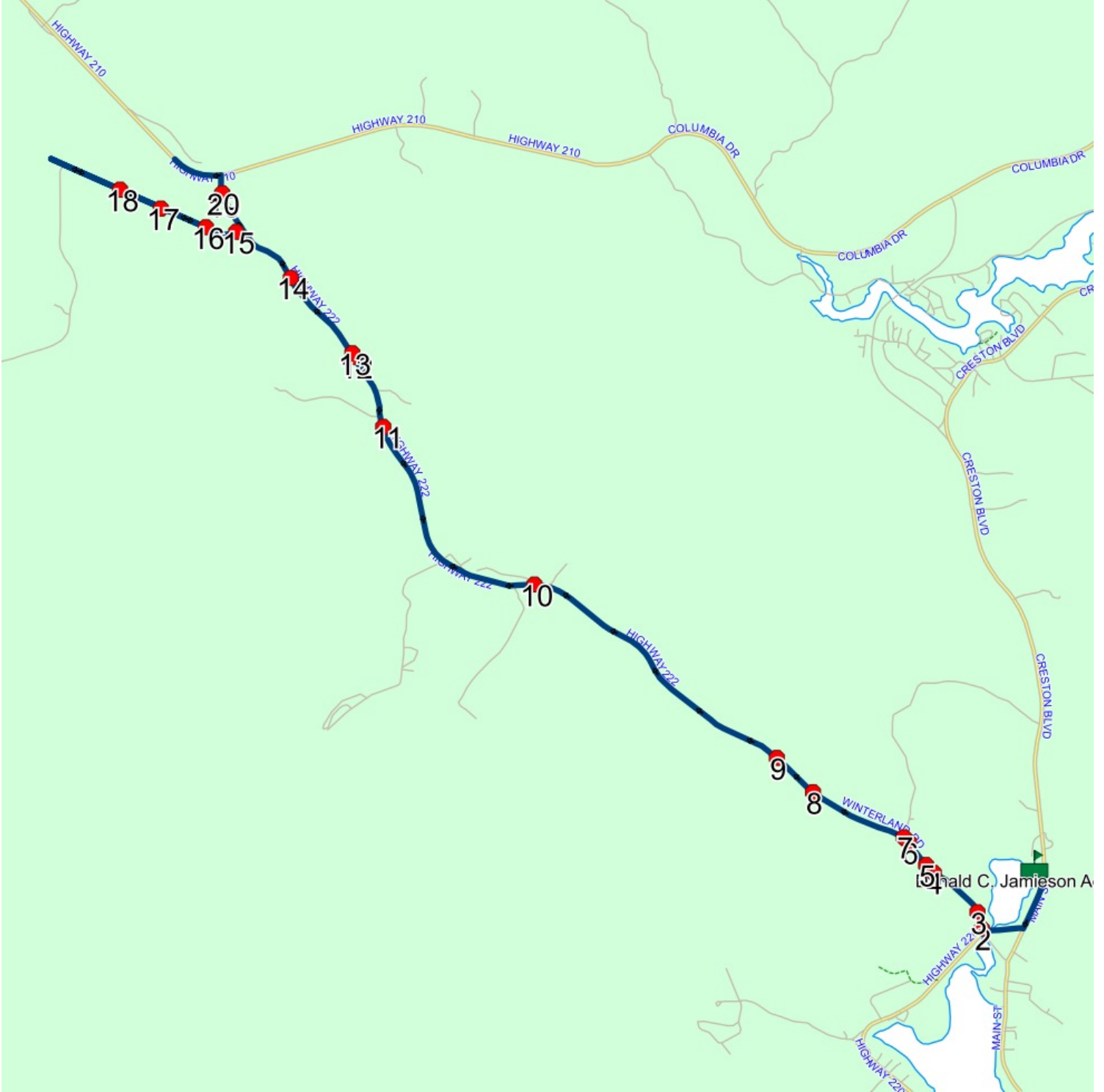
Route: BP 17 Run: DCJA 17A PM

Route: BP 17 Operator: Gov (Burin)
 Vehicle: 235-12
 Description:
 Schools: Donald C. Jamieson Academy (224)

Run: DCJA 17A PM Description:
 Stops: 20 Start Time: 2:28 PM End Time: 2:58 PM
 Schools: Donald C. Jamieson Academy

#	Arrival	Departure	Description
1	2:28 PM	2:30 PM	Donald C. Jamieson Academy Driveway
2	2:31 PM	2:32 PM	1 WINTERLAND RD
3	2:32 PM	2:33 PM	14 WINTERLAND RD
4	2:33 PM	2:34 PM	56 WINTERLAND RD
5	2:34 PM		64 WINTERLAND RD
6	2:34 PM	2:35 PM	84 WINTERLAND RD
7	2:35 PM		WINTERLAND RD & LUPINE RD
8	2:37 PM		127 WINTERLAND ROAD
9	2:38 PM		192 WINTERLAND RD
10	2:41 PM		HIGHWAY 222 & OLD TIDES BROOK RD
11	2:43 PM		179 KIMBERLY FARM DR; WINTERLAND; A0E
12	2:44 PM		JUST BEFORE GOLDEN SANDS
13	2:44 PM	2:45 PM	OLD PROPANE BUILDING
14	2:46 PM		119 HOUSE BY ECO TRAIL - WINTERLAND ROAD
15	2:47 PM		BUS SHELTER - WINTERLAND
16	2:48 PM		BUS SHELTER - WINTERLAND
17	2:48 PM	2:49 PM	BUS SHELTER - WINTERLAND
18	2:54 PM	2:55 PM	BUS SHELTER - WINTERLAND
19	2:57 PM		34 KIMBERLY FARM DR
20	2:57 PM		31 KIMBERLY FARM DR

Route: BP 17 Run: DCJA 17A PM



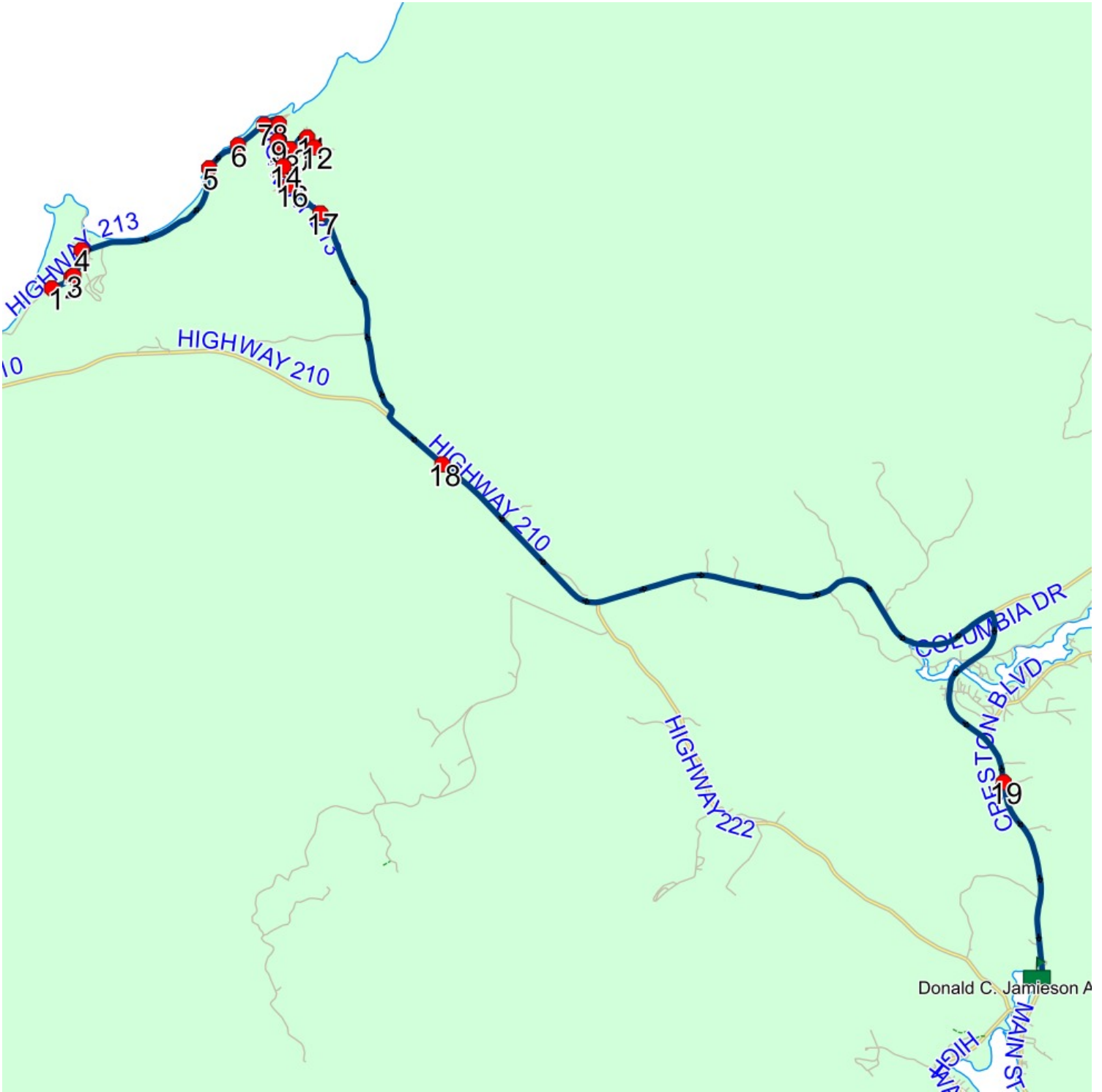
Route: BP 18 Run: DCJA 18 AM

Route: BP 18 Operator: Gov (Burin)
 Vehicle: 349-16
 Description:
 Schools: Donald C. Jamieson Academy (224)

Run: DCJA 18 AM Description:
 Stops: 20 Start Time: 7:27 AM End Time: 8:07 AM
 Schools: Donald C. Jamieson Academy

#	Arrival	Departure	Description
1		7:27 AM	141 MAIN ST - FRENCHMANS COVE
2		7:27 AM	103 MAIN ST - FRENCHMANS COVE
3		7:27 AM	99 MAIN ST - FRENCHMANS COVE
4		7:28 AM	HIGHWAY 213 - MAIN ST INTERSECTION - FC
5		7:32 AM	COMMUNITY CENTRE - GARNISH
6		7:32 AM	BUS SHELTER ROCKY LANE
7		7:33 AM	SUNSET DR & MAYER ST (BUS SHELTER)
8		7:34 AM	646 SUNSET DR (BUS SHELTER)
9		7:35 AM	SALVATION ARMY CHURCH - 604 HIGHWAY 213; GARNISH; A0E
10	7:36 AM	7:37 AM	SHORT RD - BUS SHELTER
11		7:38 AM	RIVER DR BUS SHELTER
12		7:39 AM	RIVER DR - POINT ROSIE TRAIL
13	7:42 AM	7:43 AM	HIGHWAY 213 - 1ST HOUSE
14		7:43 AM	547 HIGHWAY 213; GARNISH; A0E : 2024-06-30
15	7:43 AM	7:44 AM	541 SUNSET DR
16	7:44 AM	7:45 AM	527 SUNSET DR
17	7:45 AM	7:46 AM	401 SUNSET DR (LAST HOUSE)
18	7:50 AM	7:51 AM	1103 HIGHWAY 210; WINTERLAND; A0E
19		8:02 AM	BLACK BROOK HIGHWAY/ROGERS FARM
20	8:05 AM	8:07 AM	Donald C. Jamieson Academy Driveway : 2024-06-30

Route: BP 18 Run: DCJA 18 AM



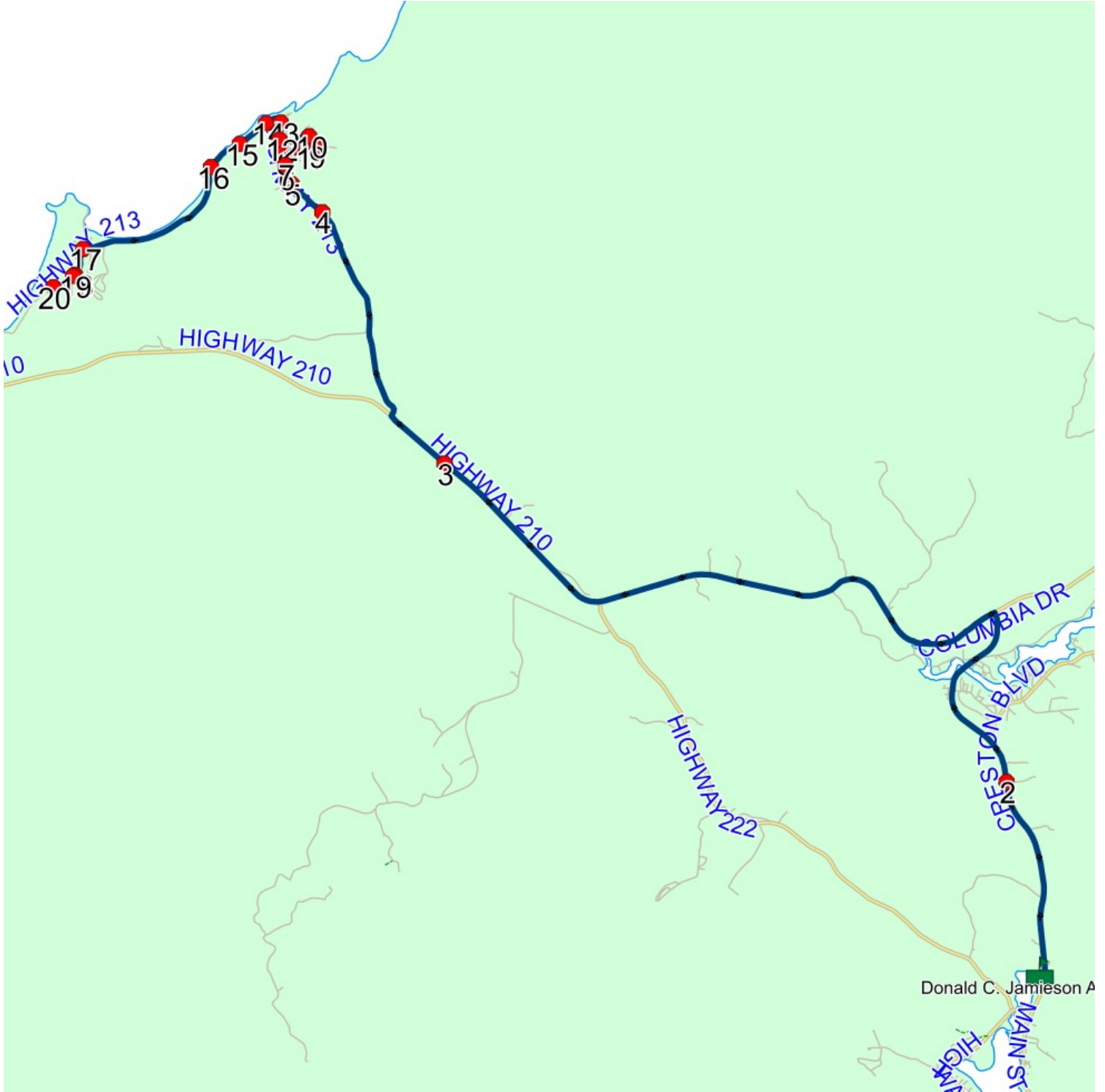
Route: BP 18 Run: DCJA 18 PM

Route: BP 18 Operator: Gov (Burin)
 Vehicle: 349-16
 Description:
 Schools: Donald C. Jamieson Academy (224)

Run: DCJA 18 PM Description:
 Stops: 20 Start Time: 2:15 PM End Time: 3:12 PM
 Schools: Donald C. Jamieson Academy

#	Arrival	Departure	Description	
1	2:15 PM	2:30 PM	Donald C. Jamieson Academy Driveway	: 2024-06-30
2	2:33 PM		BLACK BROOK HIGHWAY/ROGERS FARM	
3	2:45 PM		1103 HIGHWAY 210; WINTERLAND; A0E	
4	2:50 PM		401 SUNSET DR (LAST HOUSE)	
5	2:51 PM		527 SUNSET DR	
6	2:52 PM		541 SUNSET DR	
7	2:52 PM	2:53 PM	547 HIGHWAY 213; GARNISH; A0E	: 2024-06-30
8	2:53 PM		HIGHWAY 213 - 1ST HOUSE	
9	2:56 PM		RIVER DR - POINT ROSIE TRAIL	
10	3:00 PM		RIVER DR BUS SHELTER	
11	3:01 PM	3:02 PM	SHORT RD - BUS SHELTER	
12	3:03 PM		SALVATION ARMY CHURCH - 604 HIGHWAY 213; GARNISH; A0E	
13	3:04 PM		646 SUNSET DR (BUS SHELTER)	
14	3:05 PM	3:06 PM	SUNSET DR & MAYER ST (BUS SHELTER)	
15	3:06 PM		BUS SHELTER ROCKY LANE	
16	3:07 PM		COMMUNITY CENTRE - GARNISH	
17	3:10 PM	3:11 PM	HIGHWAY 213 - MAIN ST INTERSECTION - FC	
18	3:11 PM		99 MAIN ST - FRENCHMANS COVE	
19	3:12 PM		103 MAIN ST - FRENCHMANS COVE	
20	3:12 PM		141 MAIN ST - FRENCHMANS COVE	

Route: BP 18 Run: DCJA 18 PM



Route: BP 19 Run: DCJA 19A AM

Route: BP 19 Operator: Gov (Burin)
 Vehicle: 335-15
 Description:
 Schools: Donald C. Jamieson Academy (224)

Run: DCJA 19A AM Description:
 Stops: 18 Start Time: 7:44 AM End Time: 8:07 AM
 Schools: Donald C. Jamieson Academy

#	Arrival	Departure	Description	
1		7:44 AM	21 CORBIN RD; EPWORTH; A0E	: 2026-06-30
2		7:44 AM	CORBIN RD - ORANGE HOUSE	
3		7:45 AM	CORBIN RD & CORBIN RD	
4		7:46 AM	CORBIN RD - BOTTOM OF HILL BY BRIDGE	
5		7:53 AM	DAYCARE - BIG SALMONIER	
6	7:54 AM	7:55 AM	BUS SHELTER - LEWINS COVE	
7		7:56 AM	BUS SHELTER - LEWINS COVE	
8		7:57 AM	BUS SHELTER - LEWINS COVE	
9		7:58 AM	BUS SHELTER - LEWINS COVE	
10	7:58 AM	7:59 AM	BUS SHELTER - LEWINS COVE	
11		7:59 AM	BUS SHELTER - LEWINS COVE	
12		8:00 AM	MOULTON BUILDING - LEWINS COVE	
13	8:00 AM	8:01 AM	64 HIGHWAY 220	
14		8:01 AM	TOP OF HOLLETS HILL BUS SHELTER	
15		8:02 AM	36 MAIN ROAD SALT POND	
16	8:02 AM	8:03 AM	59 SALT POND DR; BURIN; A0E	
17		8:03 AM	14 SALT POND DR; BURIN; A0E	: 2025-06-30
18	8:05 AM	8:07 AM	Donald C. Jamieson Academy Driveway	

Route: BP 19 Run: DCJA 19A AM



Route: BP 19 Run: DCJA 19A PM

Route: BP 19 Operator: Gov (Burin)
 Vehicle: 335-15
 Description:
 Schools: Donald C. Jamieson Academy (224)

Run: DCJA 19A PM Description:
 Stops: 18 Start Time: 2:25 PM End Time: 2:53 PM
 Schools: Donald C. Jamieson Academy

#	Arrival	Departure	Description
1	2:25 PM	2:30 PM	Donald C. Jamieson Academy Driveway
2	2:32 PM		14 SALT POND DR; BURIN; A0E : 2025-06-30
3	2:32 PM	2:33 PM	59 SALT POND DR; BURIN; A0E
4	2:33 PM	2:34 PM	36 MAIN ROAD SALT POND
5	2:34 PM	2:35 PM	TOP OF HOLLETS HILL BUS SHELTER
6	2:35 PM	2:36 PM	64 HIGHWAY 220
7	2:36 PM		MOULTON BUILDING - LEWINS COVE
8	2:37 PM		BUS SHELTER - LEWINS COVE
9	2:37 PM	2:38 PM	BUS SHELTER - LEWINS COVE
10	2:39 PM		BUS SHELTER - LEWINS COVE
11	2:39 PM		BUS SHELTER - LEWINS COVE
12	2:40 PM	2:41 PM	BUS SHELTER - LEWINS COVE
13	2:41 PM	2:42 PM	BUS SHELTER - LEWINS COVE
14	2:43 PM	2:44 PM	DAYCARE - BIG SALMONIER
15	2:51 PM		CORBIN RD - BOTTOM OF HILL
16	2:51 PM		CORBIN RD & CORBIN RD
17	2:52 PM	2:53 PM	CORBIN RD - ORANGE HOUSE
18	2:53 PM		21 CORBIN RD; EPWORTH; A0E : 2026-06-30

Route: BP 19 Run: DCJA 19A PM

