

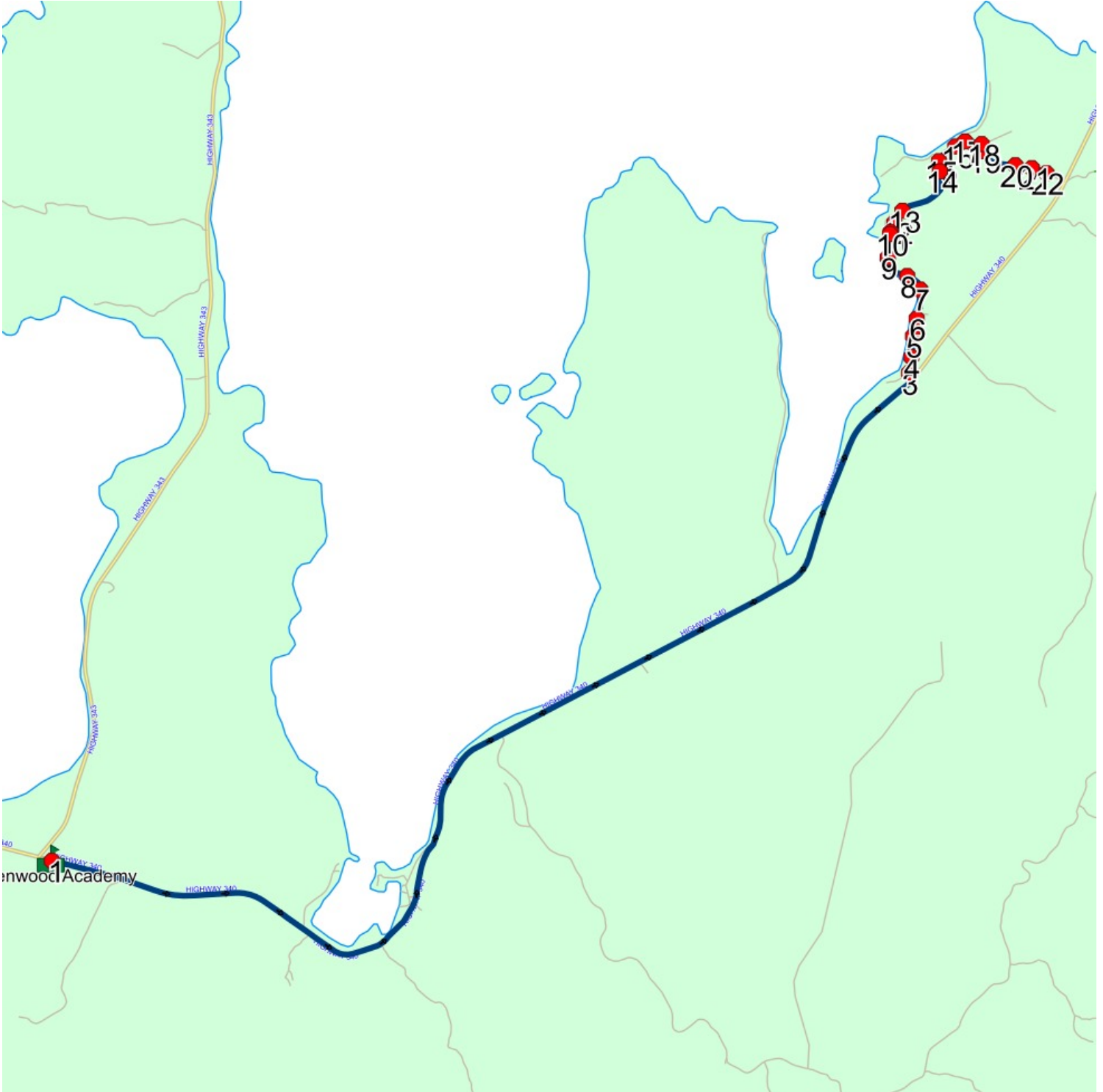
Route: LP 03 Run: GWA 03 PM

Route: LP 03 **Operator:** Gov (Lewisporte)
Vehicle: 359-18
Description:
Schools: Greenwood Academy (177)
Transfers: Lewisporte Collegiate (190)

Run: GWA 03 PM **Stops:** 22 **Start Time:** 2:47 PM **Description:**
End Time: 3:37 PM
Schools: Greenwood Academy
Transfers: Lewisporte Collegiate

#	Arrival	Departure	Description
1	2:47 PM	2:48 PM	190 Transfer @ Greenwood Academy LP 06 to LP 03
2	2:48 PM	3:00 PM	Greenwood Academy : 2025-06-30
3	3:16 PM	3:17 PM	WILLOW ST & MAIN ST
4	3:17 PM	3:18 PM	20 MAIN ST; BIRCHY BAY; A0G
5	3:18 PM	3:19 PM	39 MAIN ST
6	3:19 PM		66 MAIN ST
7	3:20 PM	3:21 PM	106 MAIN ST; BIRCHY BAY; A0G
8	3:21 PM		134 MAIN ST
9	3:22 PM		177 MAIN ST; BIRCHY BAY; A0G
10	3:23 PM	3:24 PM	213 MAIN ST; BIRCHY BAY; A0G
11	3:24 PM		MAIN ST; BIRCHY BAY & SPRUCE LANE; BIRCHY BAY
12	3:24 PM		222 MAIN ST; BIRCHY BAY; A0G
13	3:25 PM		238 MAIN ST; BIRCHY BAY; A0G
14	3:27 PM	3:28 PM	306 MAIN ST; BIRCHY BAY; A0G : 2025-06-30
15	3:28 PM		ASPEN COVE RD & MAIN ST
16	3:29 PM	3:30 PM	351 MAIN ST
17	3:30 PM	3:31 PM	PINE CRES & MAIN ST
18	3:32 PM	3:33 PM	366 MAIN ST; BIRCHY BAY; A0G
19	3:33 PM		382 MAIN ST; BIRCHY BAY; A0G
20	3:34 PM	3:35 PM	423 MAIN ST; BIRCHY BAY; A0G
21	3:35 PM	3:36 PM	438 MAIN ST; BIRCHY BAY; A0G
22	3:36 PM	3:37 PM	454 MAIN ST; BIRCHY BAY; A0G

Route: LP 03 Run: GWA 03 PM



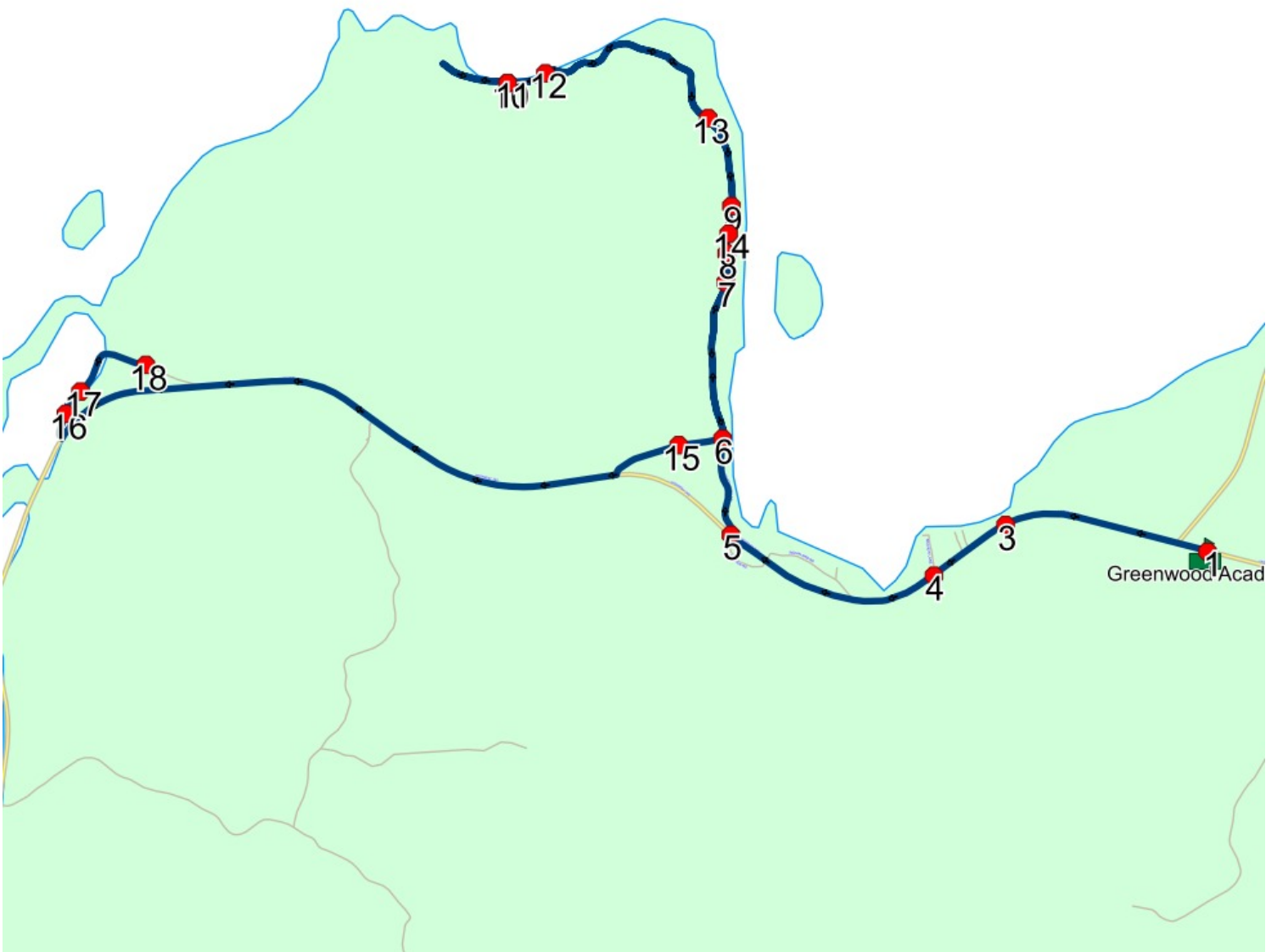
Route: LP 05 Run: GWA 05B PM

Route: LP 05 **Operator:** Gov (Lewisporte)
Vehicle: 398-19
Description:
Schools: Greenwood Academy (177)
Transfers: Lewisporte Collegiate (190)

Run: GWA 05B PM **Description:**
Stops: 18 **Start Time:** 2:48 PM **End Time:** 3:35 PM
Schools: Greenwood Academy
Transfers: Lewisporte Collegiate

#	Arrival	Departure	Description
1	2:48 PM		190 Transfer @ Greenwood Academy LP 06 to LP 05
2	2:48 PM	3:00 PM	Greenwood Academy
3	3:01 PM	3:02 PM	271 HIGHWAY 340 CAMPBELLTON
4	3:02 PM	3:03 PM	201 MAIN RD - CAMPBELLTON
5	3:04 PM		TOWN HALL - CAMPBELLTON
6	3:05 PM	3:06 PM	PENTECOSTAL CHURCH -CAMPBELLTON
7	3:08 PM		120 BOB CLARK DR
8	3:09 PM		145 BOB CLARK DR
9	3:09 PM		169 BOB CLARK DR
10	3:14 PM		136 BIRCHY POINT RD
11	3:18 PM	3:19 PM	136 BIRCHY POINT RD
12	3:19 PM	3:20 PM	35 BIRCHY POINT RD
13	3:22 PM	3:23 PM	215 BOB CLARK DR
14	3:24 PM		155 BOB CLARK DR
15	3:27 PM	3:28 PM	38 HARBOUR VIEW HILL
16	3:33 PM		8 MAIN ST - MICHAELS HARBOUR
17	3:34 PM		28 MAIN ST- MAICHAELS HARBOUR ('F' ON HOUSE)
18	3:35 PM		5TH HOUSE IN ON MAIN ST - MICHAELS HARBOUR

Route: LP 05 Run: GWA 05B PM



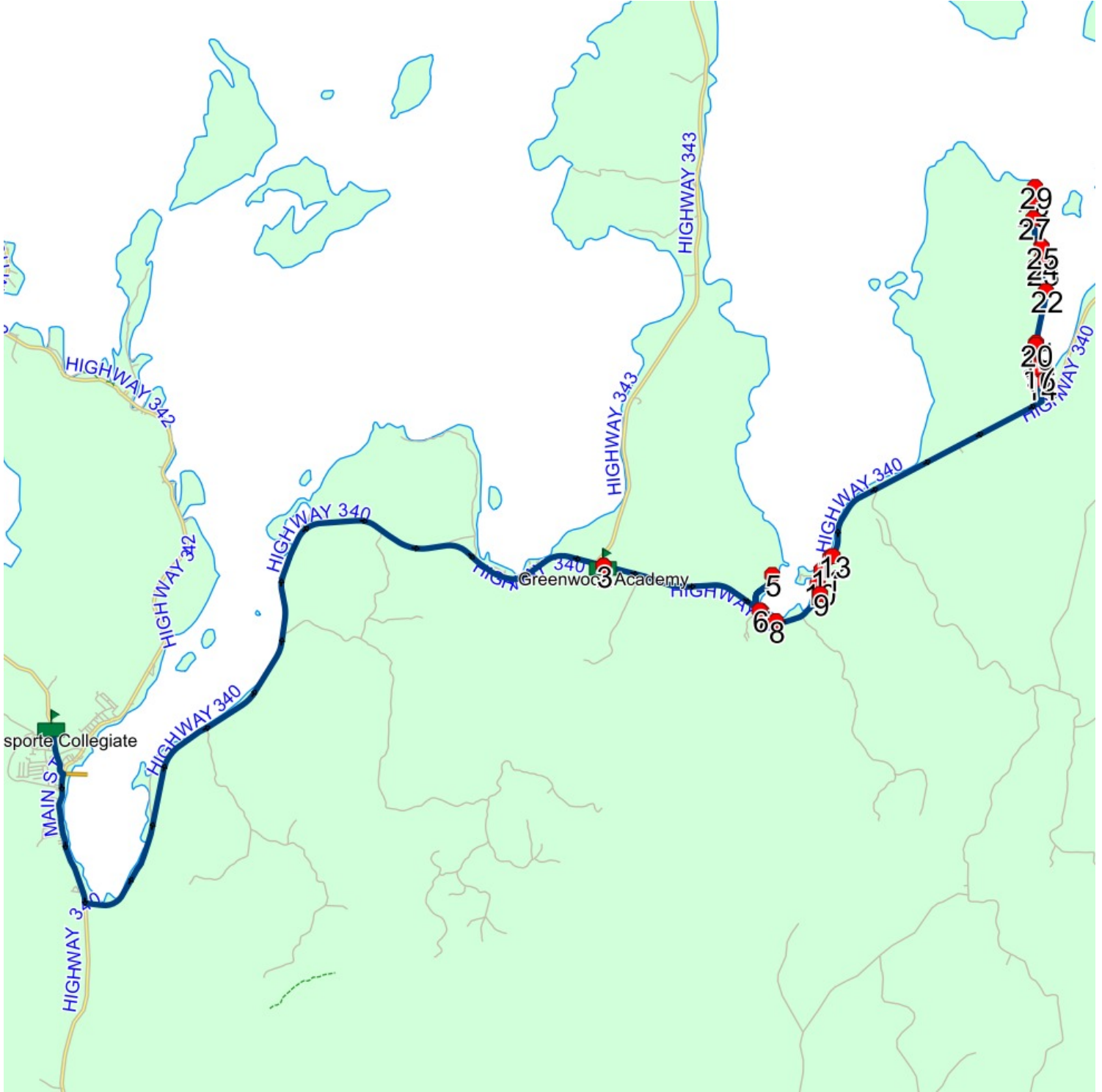
Route: LP 06 Run: GWA 06B PM

Route: LP 06 Operator: Gov (Lewisporte)
 Vehicle: 407-19
 Description:
 Schools: Lewisporte Collegiate (190) , Greenwood Academy (177)

Run: GWA 06B PM Description:
 Stops: 29 Start Time: 2:11 PM End Time: 3:44 PM
 Schools: Lewisporte Collegiate, Greenwood Academy

#	Arrival	Departure	Description
1	2:11 PM	2:23 PM	Lewisporte Collegiate Driveway
2	2:47 PM	2:48 PM	190 Transfer @ Greenwood Academy LP 06 to LP 03
3	2:48 PM		190 Transfer @ Greenwood Academy LP 06 to LP 05
4	2:59 PM	3:00 PM	Greenwood Academy : 2025-06-30
5	3:06 PM	3:07 PM	NEAR THE END OF NORTH SHORE RD
6	3:09 PM		32 ROAD TO THE ISLES - LOON BAY
7	3:09 PM	3:10 PM	22 ROAD TO THE ISLES
8	3:10 PM		JUST BEFORE UNITED CHURCH - LOON BAY
9	3:12 PM		JUST ACROSS BRIDGE - LOON BAY
10	3:14 PM		44 BAYVIEW DR - LOON BAY
11	3:15 PM	3:16 PM	8 BAYVIEW DR - LOON BAY
12	3:16 PM		1 BAYVIEW DR - LOON BAY
13	3:16 PM	3:17 PM	BAYVIEW RD - LOON BAY
14	3:25 PM		359 MAIN ST; BAYTONA; AOG : 2025-06-30
15	3:26 PM		346 MAIN ST - BAYTONA
16	3:26 PM		342 MAIN ST
17	3:26 PM		338 MAIN ST
18	3:27 PM		333 MAIN ST
19	3:28 PM	3:33 PM	302 MAIN ST : 2027-06-30
20	3:33 PM		296 MAIN ST; BAYTONA; AOG : 2024-06-30
21	3:33 PM	3:34 PM	292 MAIN ST - BAYTONA
22	3:36 PM	3:37 PM	198 MAIN ST - BAYTONA
23	3:38 PM		JUST BEFORE ANGLICAN CHURCH
24	3:39 PM		138 MAIN ST
25	3:39 PM		118 MAIN ST - BAYTONA
26	3:39 PM	3:40 PM	116 MAIN ST - BAYTONA
27	3:41 PM		62 MAIN ST
28	3:42 PM		38 MAIN ST - BAYTONA
29	3:43 PM	3:44 PM	TURNAROUND END OF MAIN ST - BAYTONA

Route: LP 06 Run: GWA 06B PM



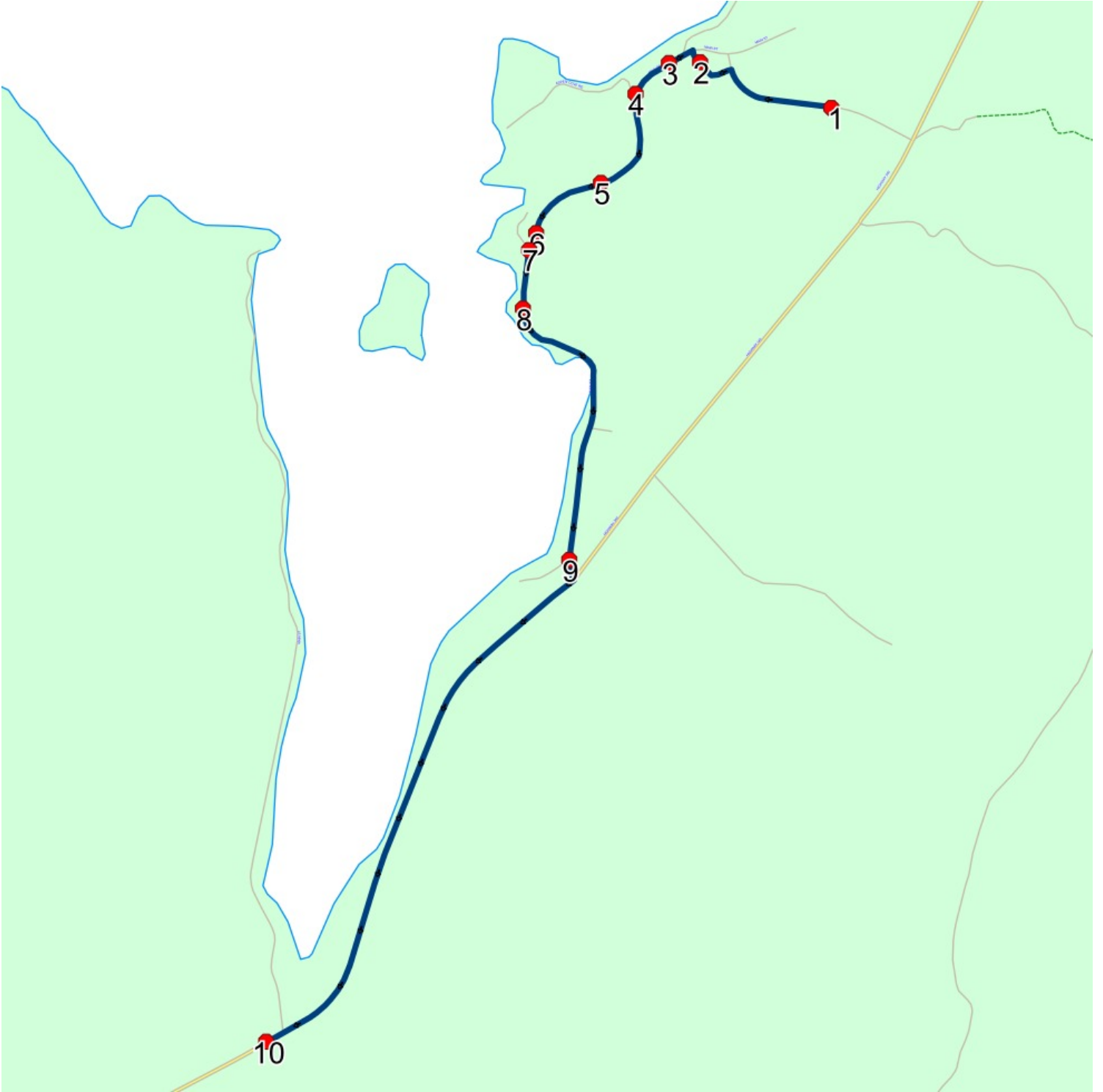
Route: LP 05 Run: LC 05A AM

Route: LP 05 Operator: Gov (Lewisporte)
 Vehicle: 398-19
 Description:
 Schools:
 Transfers: Lewisporte Collegiate (190)

Run: LC 05A AM Description:
 Stops: 10 Start Time: 7:07 AM End Time: 7:26 AM
 Schools:
 Transfers: Lewisporte Collegiate

#	Arrival	Departure	Description
1	7:07 AM	7:08 AM	434 MAIN ST (STOP SIGN) - BIRCHY BAY
2		7:10 AM	5 PINE CRES
3	7:11 AM	7:12 AM	349 MAIN ST
4	7:12 AM	7:13 AM	MAIN ST & ASPEN COVE RD
5		7:15 AM	PENTECOSTAL CHURCH - MAIN ST
6		7:16 AM	220 MAIN ST
7		7:16 AM	SALVATION ARMY CHURCH - MAIN ST
8		7:17 AM	175 MAIN ST
9		7:21 AM	MAIN ST & WILLOW ST
10	7:25 AM	7:26 AM	190 Transfer @ LP 05 to LP 08 NORTH ALTANTIC GAS BAY

Route: LP 05 Run: LC 05A AM



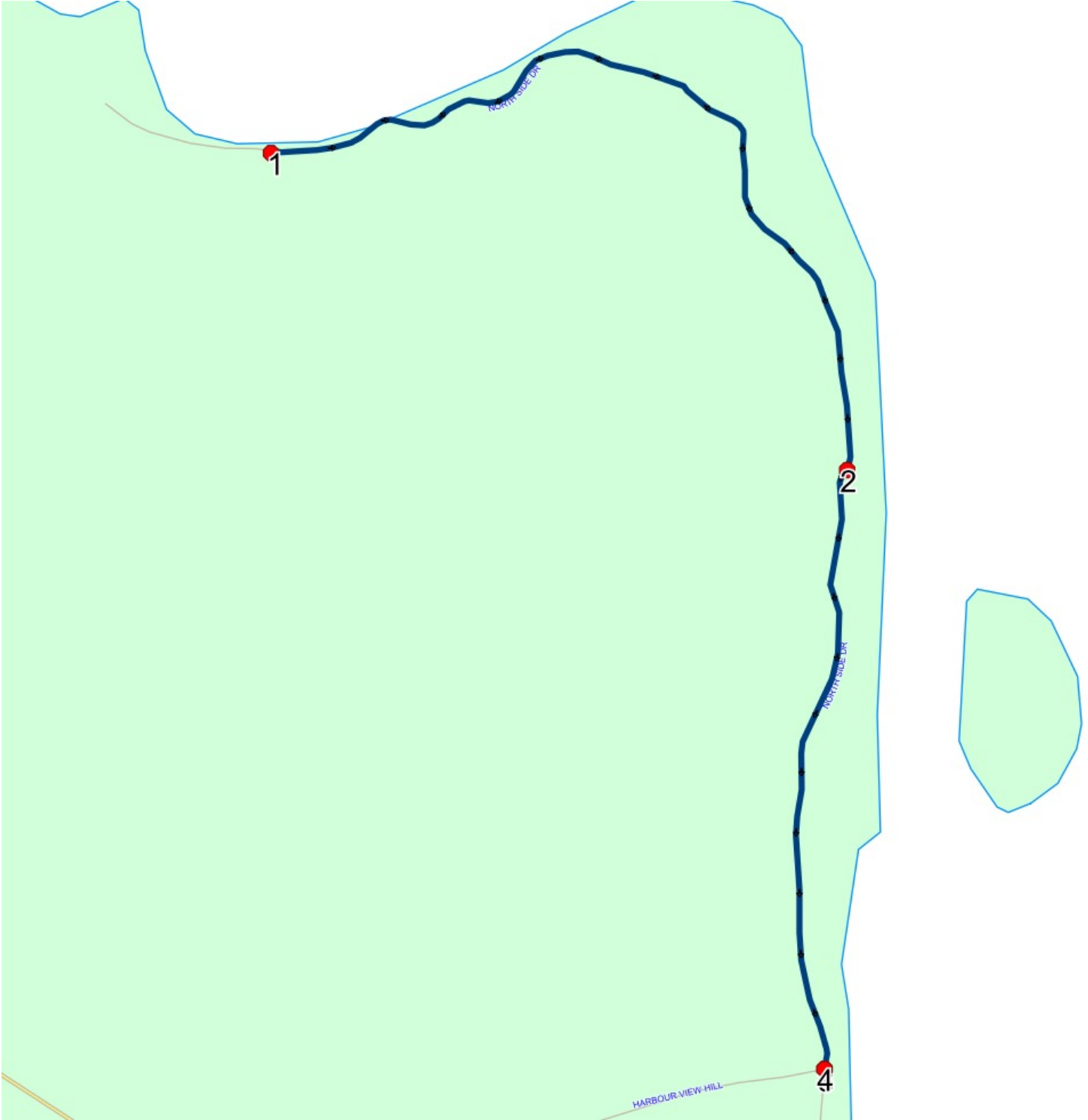
Route: LP 06 Run: LPC 06A AM

Route: LP 06 Operator: Gov (Lewisporte)
 Vehicle: 407-19
 Description:
 Schools:
 Transfers: Lewisporte Collegiate (190)

Run: LPC 06A AM Description:
 Stops: 4 Start Time: 7:33 AM End Time: 7:42 AM
 Schools:
 Transfers: Lewisporte Collegiate

#	Arrival	Departure	Description
1		7:33 AM	136 BIRCHY POINT RD
2		7:38 AM	169 BOB CLARK DR
3		7:41 AM	PENTECOSTAL CHURCH -CAMPBELLTON
4	7:41 AM	7:42 AM	190 Transfer @ BOB CLARK DR & HARBOUR VIEW HILL to LP 07

Route: LP 06 Run: LPC 06A AM



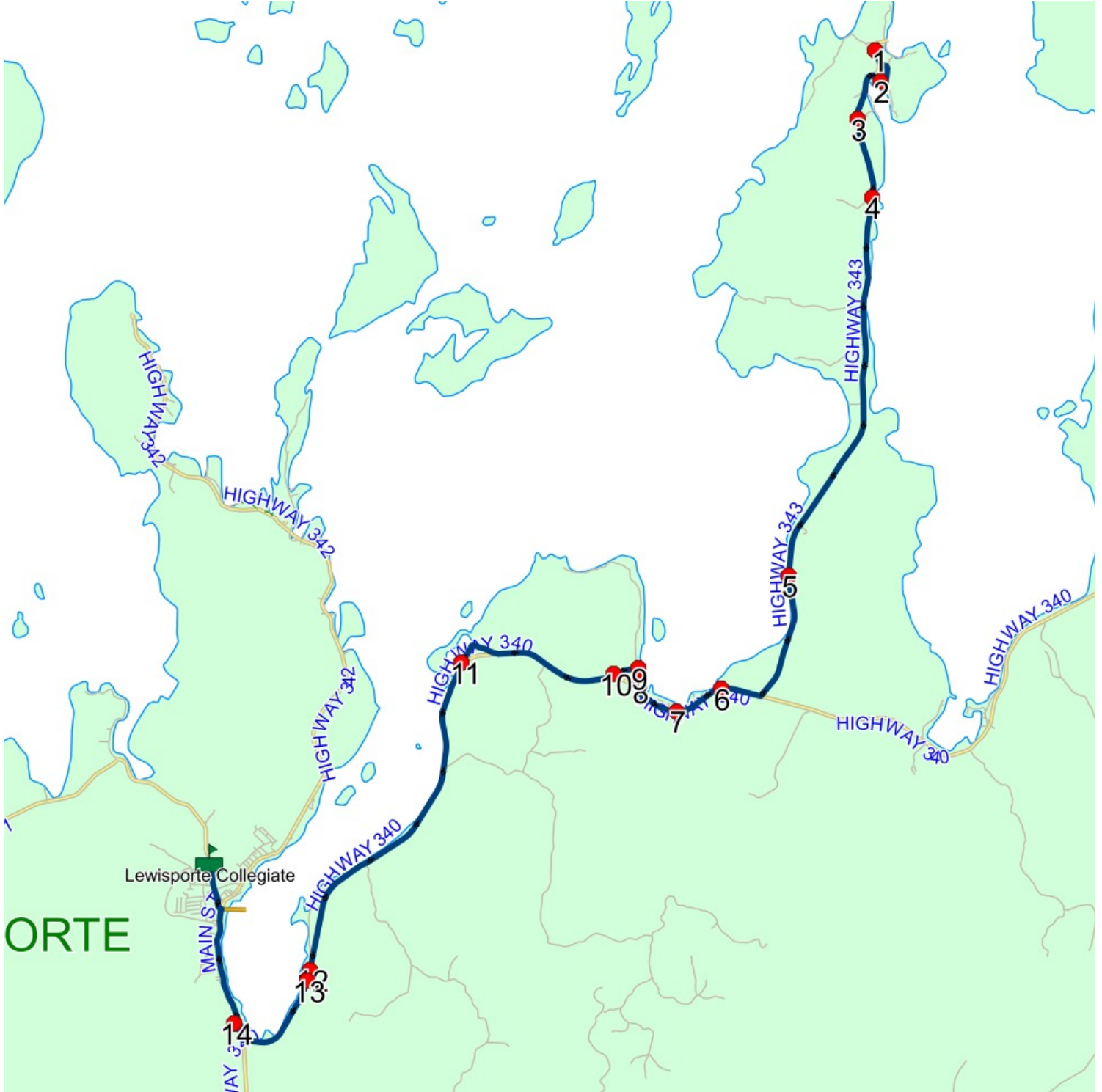
Route: LP 07 Run: LPC 07 AM

Route: LP 07 Operator: Gov (Lewisporte)
 Vehicle: 361-18
 Description:
 Schools: Lewisporte Collegiate (190)

Run: LPC 07 AM Description:
 Stops: 15 Start Time: 7:16 AM End Time: 8:11 AM
 Schools: Lewisporte Collegiate

#	Arrival	Departure	Description
1		7:16 AM	BIGHT RD & MAIN ST
2		7:19 AM	19 WHITES LANE
3		7:22 AM	MILLS AVE & HIGHWAY 343
4		7:24 AM	PINE HILL & HIGHWAY 343
5		7:33 AM	98 COMFORT COVE ROAD
6		7:37 AM	233 MAIN RD., CAMPBELLTON
7	7:38 AM	7:39 AM	166 MAIN RD, CAMPBELLTON
8		7:40 AM	24 BOB CLARK DR
9	7:41 AM		190 Transfer @ BOB CLARK DR & HARBOUR VIEW HILL to LP 07
10		7:43 AM	12 HARBOUR VIEW HILL
11		7:48 AM	3 MICHAEL'S HARBOUR
12		7:57 AM	HIGHWAY 340 & CARSON PL
13	7:57 AM	7:58 AM	184 ROAD TO THE ISLES
14		8:02 AM	PORTE ST; LEWISPORTE & VILLAGE PL; LEWISPORTE
15	8:10 AM	8:11 AM	Lewisporte Collegiate Driveway

Route: LP 07 Run: LPC 07 AM



Route: LP 07 Run: LPC 07 PM

Route: LP 07 Operator: Gov (Lewisporte)
 Vehicle: 361-18
 Description:
 Schools: Lewisporte Collegiate (190)

Run: LPC 07 PM Description:
 Stops: 18 Start Time: 2:10 PM End Time: 3:41 PM
 Schools: Lewisporte Collegiate

#	Arrival	Departure	Description
1	2:10 PM	2:25 PM	Lewisporte Collegiate Driveway
2	2:32 PM		PORTE ST; LEWISPORTE & VILLAGE PL; LEWISPORTE
3	2:37 PM		184 ROAD TO THE ISLES
4	2:38 PM		HIGHWAY 340 & CARSON PL
5	2:47 PM		3 MICHAEL'S HARBOUR
6	2:53 PM		12 HARBOUR VIEW HILL
7	2:55 PM		83 BOB CLARK DR
8	2:57 PM	2:58 PM	169 BOB CLARK DR
9	2:59 PM		212 BOB CLARK DR
10	3:14 PM		24 BOB CLARK DR
11	3:16 PM		166 MAIN RD, CAMPBELLTON
12	3:17 PM		HIGHWAY 340
13	3:18 PM		233 MAIN RD., CAMPBELLTON
14	3:22 PM	3:23 PM	98 COMFORT COVE ROAD
15	3:31 PM	3:32 PM	PINE HILL & HIGHWAY 343
16	3:33 PM	3:34 PM	MILLS AVE & HIGHWAY 343
17	3:36 PM		19 WHITES LANE
18	3:40 PM	3:41 PM	BIGHT RD & MAIN ST

Route: LP 07 Run: LPC 07 PM



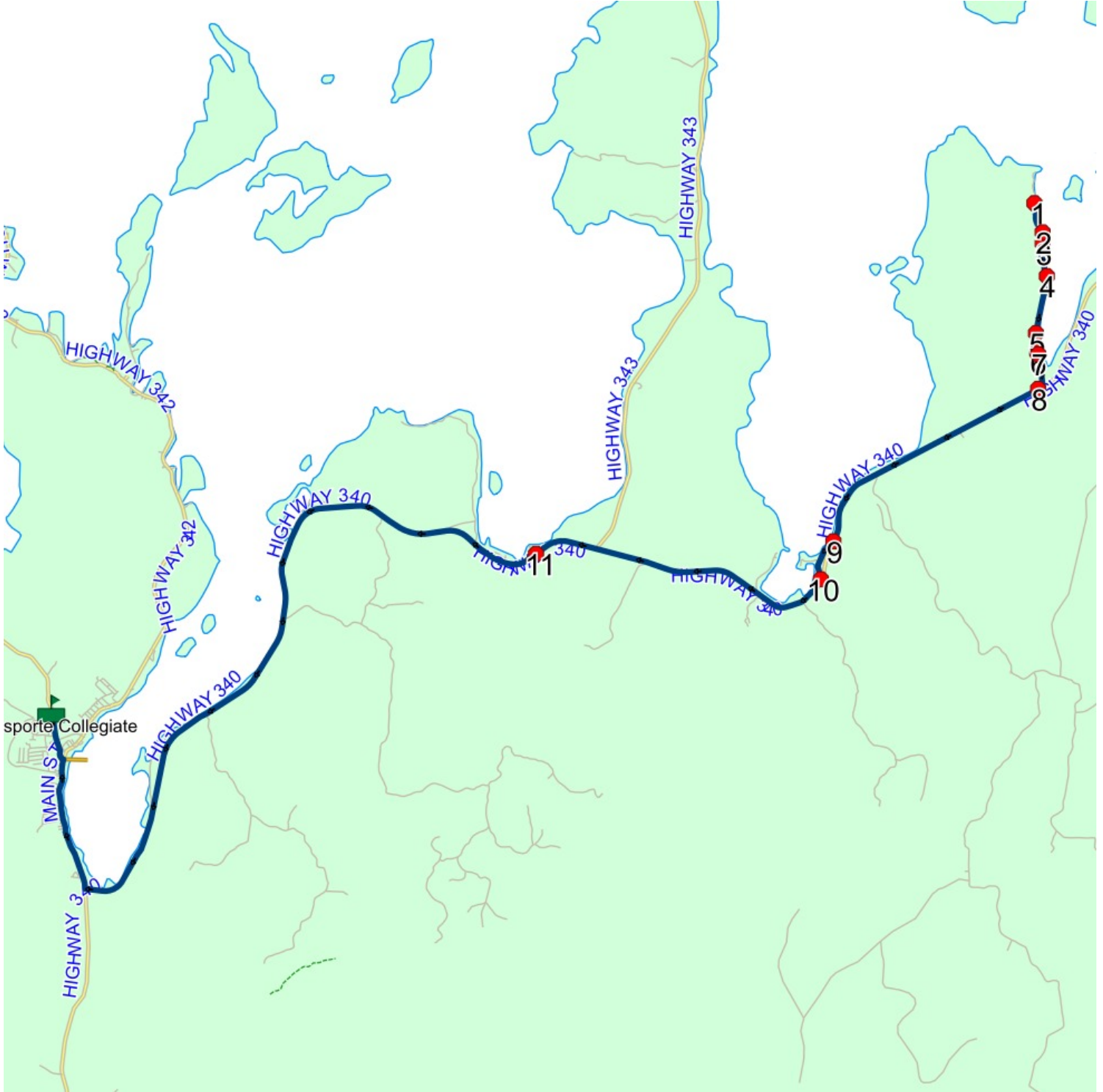
Route: LP 08 Run: LPC 08A AM

Route: LP 08 Operator: Gov (Lewisporte)
 Vehicle: 465-21
 Description:
 Schools: Lewisporte Collegiate (190)

Run: LPC 08A AM Description:
 Stops: 12 Start Time: 7:15 AM End Time: 8:15 AM
 Schools: Lewisporte Collegiate

#	Arrival	Departure	Description
1	7:15 AM	7:16 AM	62 MAIN ST
2		7:17 AM	118 MAIN ST - BAYTONA
3		7:18 AM	138 MAIN ST
4		7:19 AM	198 MAIN ST
5	7:22 AM	7:26 AM	302 MAIN ST : 2027-06-30
6	7:27 AM	7:28 AM	338 MAIN ST
7		7:28 AM	342 MAIN ST
8	7:30 AM		190 Transfer @ LP 05 to LP 08 NORTH ALTANTIC GAS BAY
9	7:36 AM	7:37 AM	BAYVIEW RD - LOON BAY
10	7:40 AM	7:41 AM	JUST ACROSS BRIDGE - LOON BAY
11	7:47 AM	7:48 AM	HIGHWAY 340
12	8:10 AM	8:15 AM	Lewisporte Collegiate Driveway

Route: LP 08 Run: LPC 08A AM



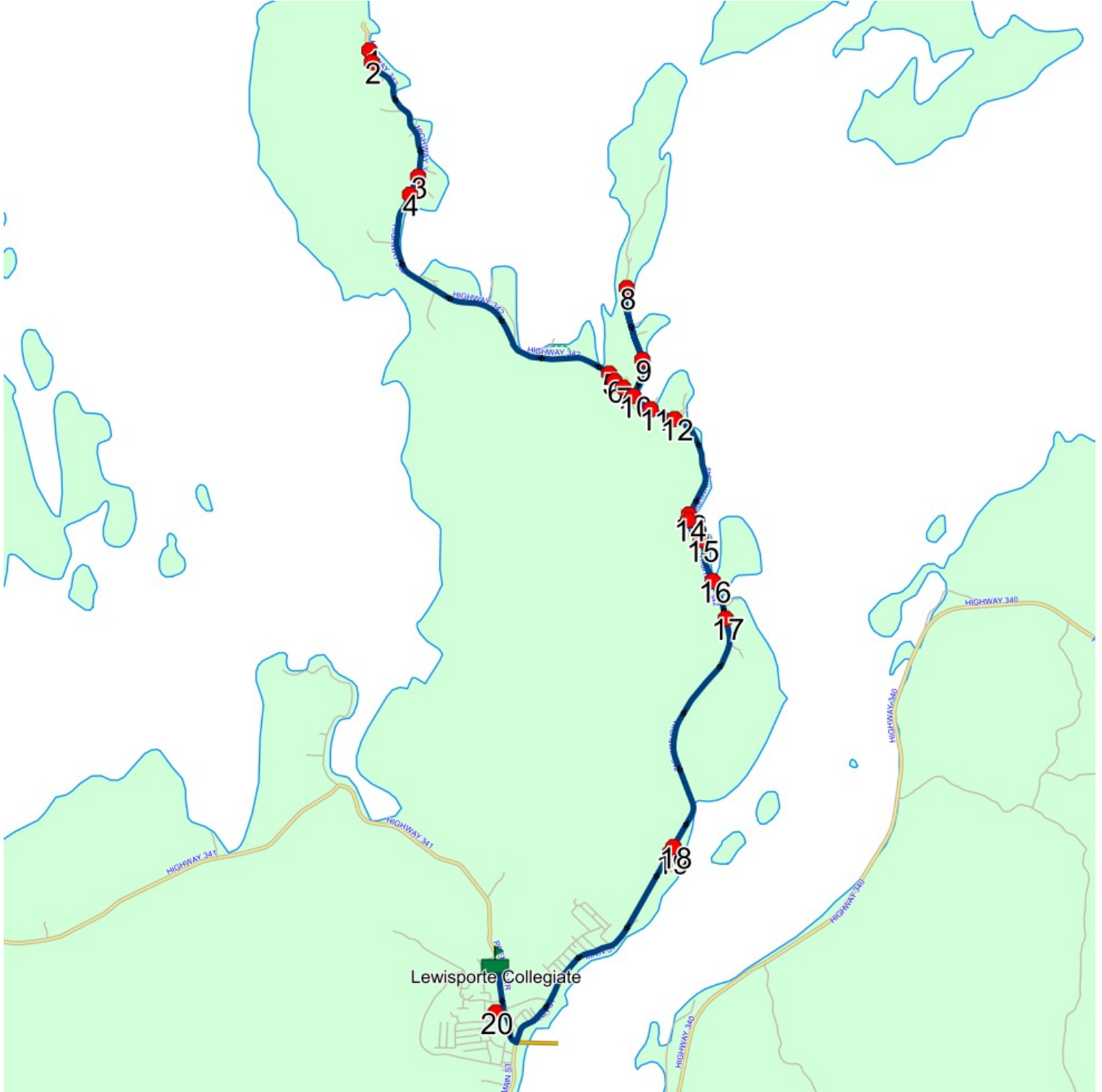
Route: LP 10 Run: LPC 10 AM

Route: LP 10 Operator: Gov (Lewisporte)
 Vehicle: 374-18
 Description:
 Schools: Lewisporte Collegiate (190)

Run: LPC 10 AM Description:
 Stops: 21 Start Time: 7:36 AM End Time: 8:11 AM
 Schools: Lewisporte Collegiate

#	Arrival	Departure	Description
1		7:36 AM	GOV WHARF - LITTLE BURNT BAY
2	7:36 AM	7:37 AM	BUS SHELTER # 207 - LITTLE BURNT BAY
3	7:39 AM	7:40 AM	BUS SHELTER - OCEAN DR - LITTLE BURNT BAY
4		7:40 AM	# 51 MAIN ST - LITTLE BURNT BAY
5		7:44 AM	# 18 MAIN ST - LITTLE BURNT BAY
6		7:45 AM	# 3 MAIN ST - LITTLE BURNT BAY
7		7:45 AM	# 263 MAIN ST - EMBREE
8		7:49 AM	WATER ST TURNAROUND - END OF PAVEMENT
9		7:51 AM	# 7 WATER ST
10		7:52 AM	WATER ST & CHURCH RD BUS SHELTER
11		7:53 AM	CHURCH RD & MAIN ST BUS SHELTER
12		7:54 AM	BUS SHELTER PLAYGROUND
13		7:56 AM	# 105 MAIN ST - EMBREE
14	7:56 AM	7:57 AM	97 HIGHWAY 342; EMBREE; A0G : 2025-06-30
15		7:57 AM	BUS SHELTER MAIN ST & POND RD
16		7:58 AM	# 55 MAIN ST - BUS SHELTER
17		7:59 AM	# 30 MAIN ST - BUS SHELTER
18	8:02 AM	8:03 AM	SUBDIVISION INTERSECTION - EMBREE ROAD
19		8:03 AM	# 3 MAIN ST - LEWISPORTE
20	8:08 AM	8:09 AM	7 REID ST; LEWISPORTE; A0G : 2024-06-30
21	8:10 AM	8:11 AM	Lewisporte Collegiate Driveway

Route: LP 10 Run: LPC 10 AM



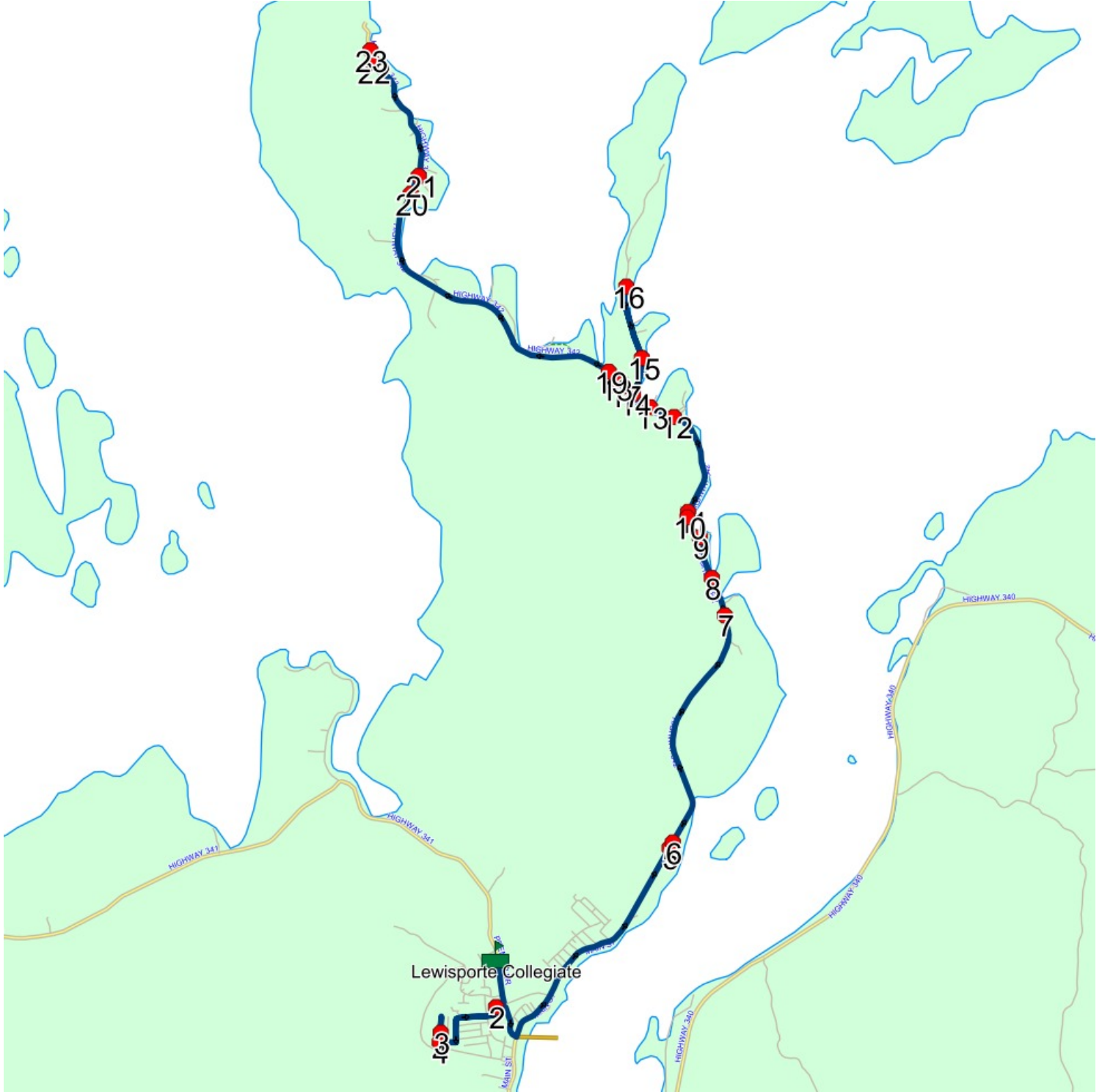
Route: LP 10 Run: LPC 10 PM

Route: LP 10 Operator: Gov (Lewisporte)
 Vehicle: 374-18
 Description:
 Schools: Lewisporte Collegiate (190)

Run: LPC 10 PM Description:
 Stops: 23 Start Time: 2:10 PM End Time: 3:12 PM
 Schools: Lewisporte Collegiate

#	Arrival	Departure	Description
1	2:10 PM	2:25 PM	Lewisporte Collegiate Driveway
2	2:26 PM	2:27 PM	7 REID ST; LEWISPORTE; A0G : 2024-06-30
3	2:30 PM	2:31 PM	15 RIDGEWOOD DR; LEWISPORTE
4	2:35 PM		RIDGEWOOD DR & OAK ST INTERSECTION
5	2:43 PM		# 3 MAIN ST - LEWISPORTE
6	2:43 PM		SUBDIVISION INTERSECTION - EMBREE ROAD
7	2:47 PM		# 30 MAIN ST - BUS SHELTER
8	2:48 PM		# 55 MAIN ST - BUS SHELTER
9	2:49 PM		BUS SHELTER MAIN ST & POND RD
10	2:50 PM		97 HIGHWAY 342; EMBREE; A0G : 2025-06-30
11	2:50 PM	2:51 PM	# 105 MAIN ST - EMBREE
12	2:52 PM	2:53 PM	BUS SHELTER PLAYGROUND
13	2:53 PM	2:54 PM	CHURCH RD & MAIN ST BUS SHELTER
14	2:54 PM		WATER ST & CHURCH RD BUS SHELTER
15	2:55 PM		# 7 WATER ST
16	2:57 PM	2:58 PM	WATER ST TURNAROUND - END OF PAVEMENT
17	3:01 PM		# 263 MAIN ST - EMBREE
18	3:01 PM	3:02 PM	# 3 MAIN ST - LITTLE BURNT BAY
19	3:02 PM		# 18 MAIN ST - LITTLE BURNT BAY
20	3:07 PM		# 51 MAIN ST - LITTLE BURNT BAY
21	3:07 PM	3:08 PM	BUS SHELTER - OCEAN DR - LITTLE BURNT BAY
22	3:10 PM	3:11 PM	BUS SHELTER # 207 - LITTLE BURNT BAY
23	3:11 PM	3:12 PM	GOV WHARF - LITTLE BURNT BAY

Route: LP 10 Run: LPC 10 PM



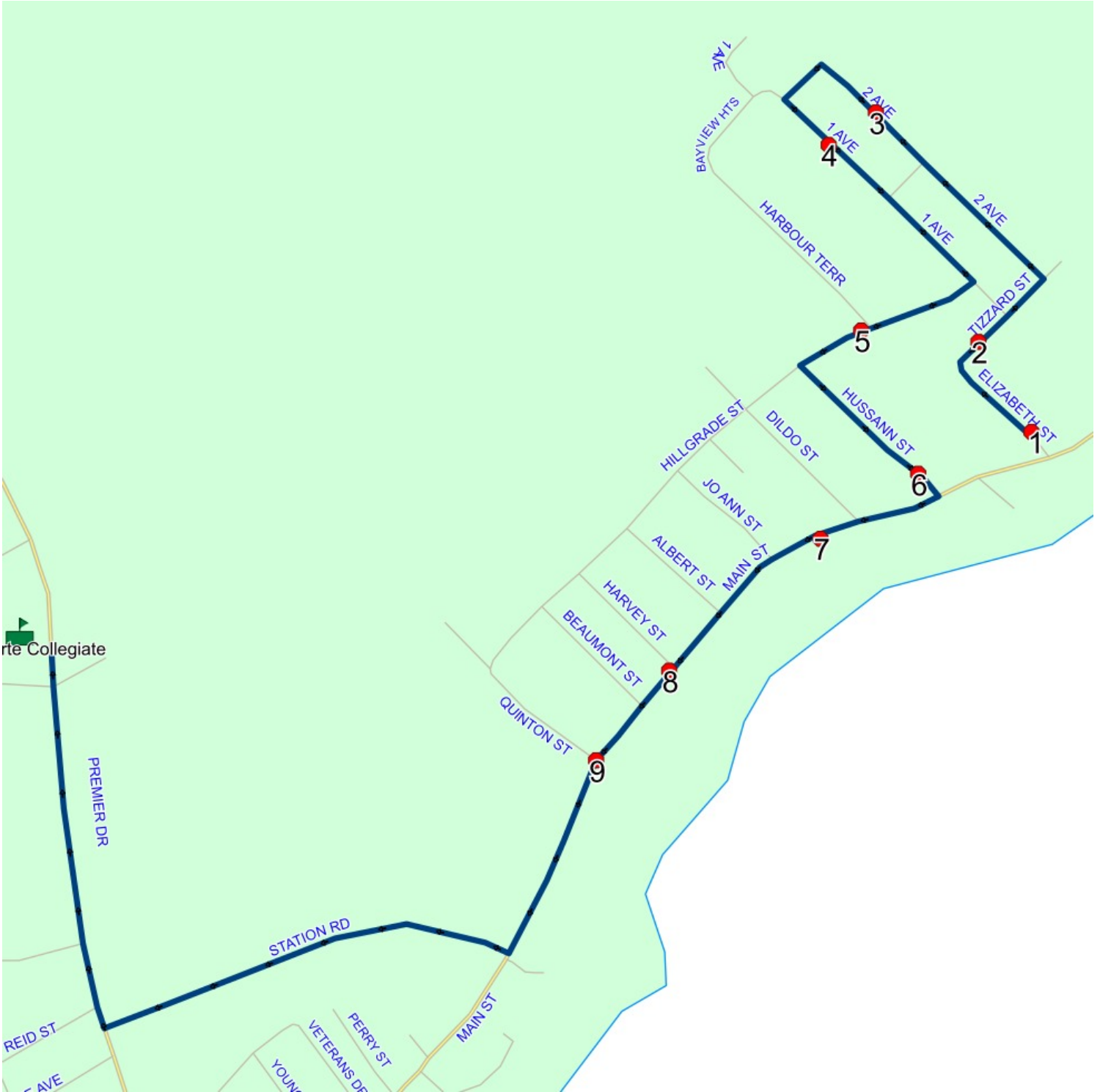
Route: LP 12 Run: LPC 12A AM

Route: LP 12 Operator: Gov (Lewisporte)
 Vehicle: 363-18
 Description:
 Schools: Lewisporte Collegiate (190)

Run: LPC 12A AM Description:
 Stops: 10 Start Time: 7:57 AM End Time: 8:11 AM
 Schools: Lewisporte Collegiate

#	Arrival	Departure	Description
1	7:57 AM	7:58 AM	4 ELIZABETH ST
2	7:58 AM	7:59 AM	6 TIZZARD ST
3	8:00 AM	8:01 AM	40 2 AVE
4	8:02 AM	8:03 AM	36 1 AVE
5		8:04 AM	HILLGRADE ST - TENNIS COURT
6		8:05 AM	RUSSANN ST - END
7		8:06 AM	54 MAIN ST
8		8:07 AM	MAIN ST/BEAUMONT ST INTERSECTION
9		8:07 AM	COURTESY STOP FAMILY RESPONSIBILITY ZONE (QUINTON ST & MAIN ST)
10	8:10 AM	8:11 AM	Lewisporte Collegiate Driveway

Route: LP 12 Run: LPC 12A AM



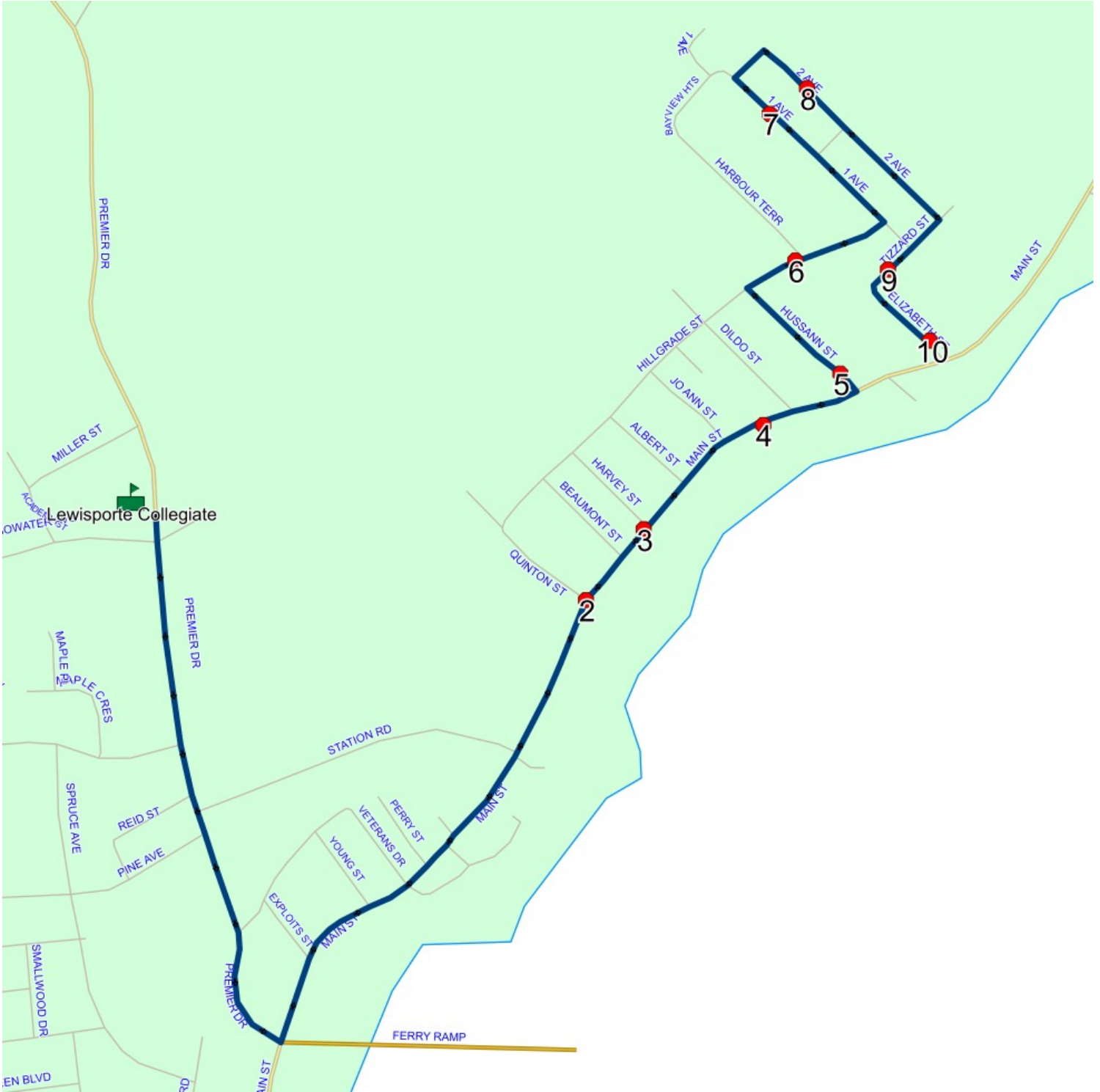
Route: LP 12 Run: LPC 12A PM

Route: LP 12 Operator: Gov (Lewisporte)
 Vehicle: 363-18
 Description:
 Schools: Lewisporte Collegiate (190)

Run: LPC 12A PM Description:
 Stops: 10 Start Time: 2:23 PM End Time: 2:39 PM
 Schools: Lewisporte Collegiate

#	Arrival	Departure	Description
1	2:23 PM	2:25 PM	Lewisporte Collegiate Driveway
2	2:28 PM		COURTESY STOP FAMILY RESPONSIBILITY ZONE (QUINTON ST & MAIN ST)
3	2:28 PM	2:29 PM	MAIN ST/BEAUMONT ST INTERSECTION
4	2:29 PM	2:30 PM	54 MAIN ST
5	2:30 PM		RUSSANN ST - END
6	2:31 PM	2:32 PM	HILLGRADE ST - TENNIS COURT
7	2:33 PM	2:34 PM	36 1 AVE
8	2:35 PM	2:36 PM	40 2 AVE
9	2:37 PM		6 TIZZARD ST
10	2:38 PM	2:39 PM	4 ELIZABETH ST

Route: LP 12 Run: LPC 12A PM



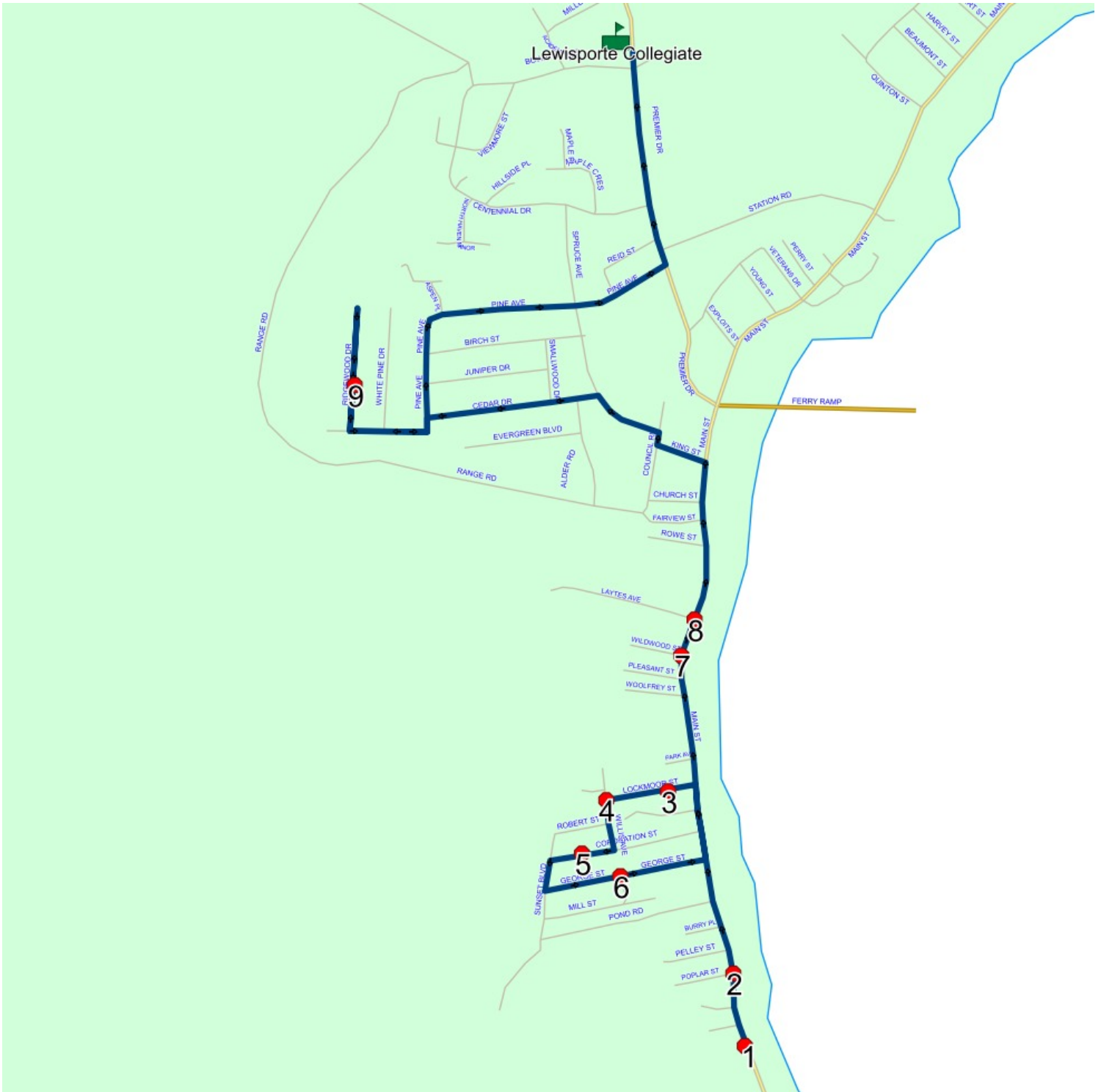
Route: LP 15 Run: LPC 15A AM

Route: LP 15 Operator: Gov (Lewisporte)
 Vehicle: 219-12
 Description:
 Schools: Lewisporte Collegiate (190)

Run: LPC 15A AM Description:
 Stops: 10 Start Time: 7:45 AM End Time: 8:12 AM
 Schools: Lewisporte Collegiate

#	Arrival	Departure	Description
1		7:45 AM	334 MAIN ST
2	7:45 AM	7:46 AM	MAIN ST & POPLAR ST INTERSECTION
3	7:47 AM	7:48 AM	6 LOCKMOOR ST
4	7:48 AM	7:49 AM	LOCKMOOR ST & WILLIS AVE INTERSECTION
5		7:50 AM	22 CORONATION ST
6		7:52 AM	GEORGE ST & MILL ST INTERSECTION
7	7:54 AM	7:55 AM	BETWEEN PLEASANT ST & WILDWOOD ST
8		7:55 AM	MAIN ST & LAYTES AVE
9	8:04 AM	8:05 AM	15 RIDGEWOOD DR
10	8:10 AM	8:12 AM	Lewisporte Collegiate Driveway

Route: LP 15 Run: LPC 15A AM



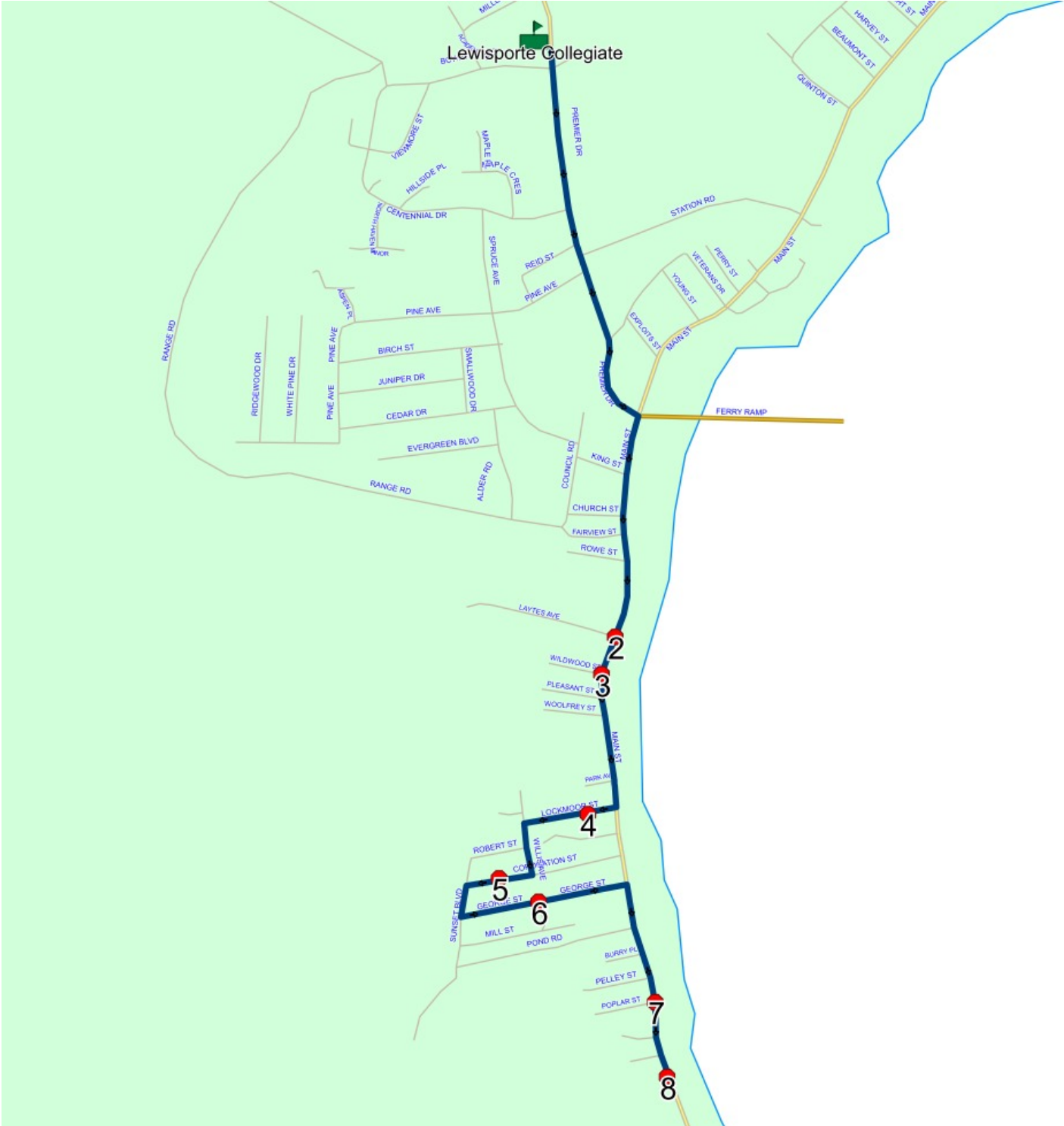
Route: LP 15 Run: LPC 15A PM

Route: LP 15 Operator: Gov (Lewisporte)
 Vehicle: 219-12
 Description:
 Schools: Lewisporte Collegiate (190)

Run: LPC 15A PM Description:
 Stops: 8 Start Time: 2:10 PM End Time: 2:38 PM
 Schools: Lewisporte Collegiate

#	Arrival	Departure	Description
1	2:10 PM	2:25 PM	Lewisporte Collegiate Driveway
2	2:28 PM		MAIN ST & LAYTES AVE
3	2:28 PM	2:29 PM	BETWEEN PLEASANT ST & WILDWOOD ST
4	2:30 PM	2:31 PM	6 LOCKMOOR ST
5	2:32 PM	2:33 PM	22 CORONATION ST
6	2:35 PM		GEORGE ST & MILL ST INTERSECTION
7	2:36 PM	2:37 PM	MAIN ST & POPLAR ST INTERSECTION
8	2:37 PM	2:38 PM	334 MAIN ST

Route: LP 15 Run: LPC 15A PM



Route: LP 17 Run: LPC 17 AM

Route: LP 17 Operator: Gov (Lewisporte)
 Vehicle: 343-16
 Description:
 Schools: Lewisporte Collegiate (190)

Run: LPC 17 AM Description:
 Stops: 15 Start Time: 7:23 AM End Time: 8:11 AM
 Schools: Lewisporte Collegiate

#	Arrival	Departure	Description
1		7:23 AM	50 BURNT ARM RD - END OF BURNT ARM RD
2		7:24 AM	8 BURNT ARM RD
3		7:25 AM	32 MAIN ST - LAURENCETON
4	7:25 AM	7:26 AM	39 MAIN ST; LAURENCETON; A0G
5	7:35 AM	7:36 AM	114 MAIN ST; BROWNS ARM; A0G
6	7:36 AM	7:37 AM	79 MAIN ST - BROWNS ARM
7		7:40 AM	14 MAIN ST - BROWNS ARM
8	7:43 AM	7:44 AM	52 PORTERVILLE RD; PORTERVILLE; A0G
9		7:46 AM	22 PORTERVILLE RD; PORTERVILLE; A0G
10		7:54 AM	2 BROWNS ARM RD; STANHOPE; A0G
11		7:55 AM	26 MILORDS ARM RD; STANHOPE; A0G
12		7:56 AM	13 MILORDS ARM RD; STANHOPE; A0G
13		7:57 AM	24 MAIN ST - STANHOPE
14	7:58 AM	7:59 AM	96 MAIN ST; STANHOPE; A0G
15	8:10 AM	8:11 AM	Lewisporte Collegiate Driveway

Route: LP 17 Run: LPC 17 AM



Route: LP 17 Run: LPC 17 PM

Route: LP 17 Operator: Gov (Lewisporte)
 Vehicle: 343-16
 Description:
 Schools: Lewisporte Collegiate (190)

Run: LPC 17 PM Description:
 Stops: 16 Start Time: 2:10 PM End Time: 3:13 PM
 Schools: Lewisporte Collegiate

#	Arrival	Departure	Description
1	2:10 PM	2:25 PM	Lewisporte Collegiate Driveway
2	2:29 PM		24 MAIN ST - STANHOPE
3	2:30 PM	2:31 PM	96 MAIN ST; STANHOPE; A0G
4	2:38 PM	2:39 PM	13 MILORDS ARM RD; STANHOPE; A0G
5	2:39 PM		26 MILORDS ARM RD; STANHOPE; A0G
6	2:40 PM	2:41 PM	2 BROWNS ARM RD; STANHOPE; A0G
7	2:49 PM		22 PORTERVILLE RD; PORTERVILLE; A0G
8	2:51 PM		52 PORTERVILLE RD; PORTERVILLE; A0G
9	2:55 PM	2:56 PM	14 MAIN ST - BROWNS ARM
10	2:58 PM	2:59 PM	79 MAIN ST - BROWNS ARM
11	2:59 PM		95 MAIN ST - BROWNS ARM
12	2:59 PM	3:00 PM	114 MAIN ST; BROWNS ARM; A0G
13	3:09 PM	3:10 PM	39 MAIN ST; LAURENCETON; A0G
14	3:10 PM		32 MAIN ST - LAURENCETON
15	3:11 PM	3:12 PM	8 BURNT ARM RD
16	3:13 PM		50 BURNT ARM RD - END OF BURNT ARM RD

Route: LP 17 Run: LPC 17 PM



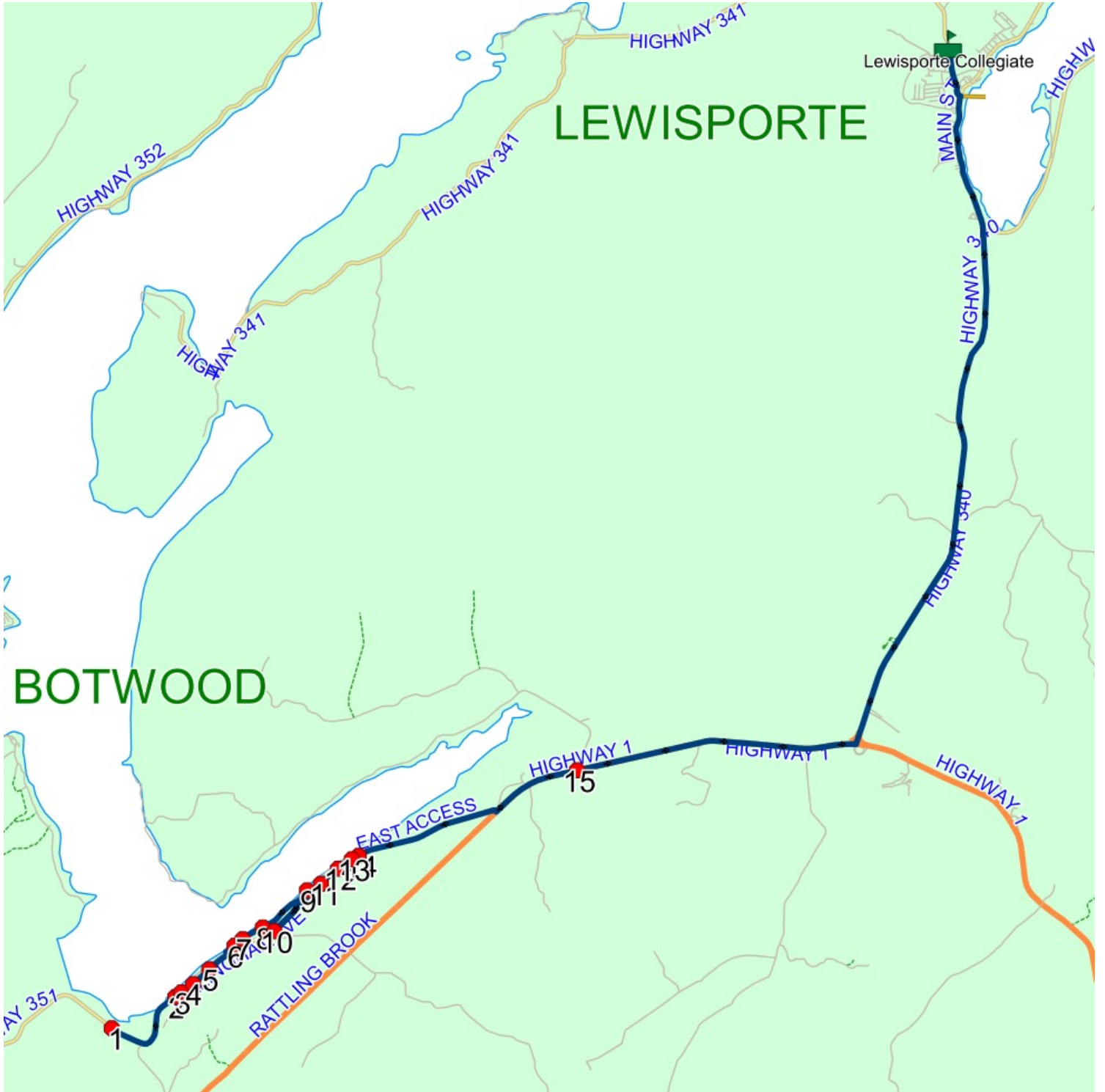
Route: LP 19 Run: LPC 19 AM

Route: LP 19 Operator: Gov (Lewisporte)
 Vehicle: 396-19
 Description:
 Schools: Lewisporte Collegiate (190)

Run: LPC 19 AM Description:
 Stops: 16 Start Time: 7:23 AM End Time: 8:11 AM
 Schools: Lewisporte Collegiate

#	Arrival	Departure	Description	
1		7:23 AM	10 SANDY POINT RD; NORRIS ARM; A0G	Effective: 2024-04-22
2		7:27 AM	1 GILLINGHAM AVE	Effective: 2024-04-22
3	7:27 AM	7:28 AM	5 GILLINGHAM AVE	Effective: 2024-04-22
4		7:28 AM	49 GILLINGHAM AVE	Effective: 2024-04-22
5		7:29 AM	88 GILLINGHAM AVE	Effective: 2024-04-22
6		7:31 AM	105 CITIZENS DR; NORRIS ARM; A0G	Effective: 2024-04-22
7		7:32 AM	133 CITIZENS DR	Effective: 2024-04-22
8		7:33 AM	178 CITIZENS DR	Effective: 2024-04-22
9		7:36 AM	CITIZENS DR; NORRIS ARM & HIGGINS AVE; NORRIS ARM	Effective: 2024-04-22
10		7:38 AM	Hillview Academy	Effective: 2024-04-22
11		7:40 AM	355 GILLINGHAM AVE; NORRIS ARM; A0G	Effective: 2024-04-22
12		7:41 AM	423 GILLINGHAM AVE; NORRIS ARM; A0G	Effective: 2024-04-22
13	7:41 AM	7:42 AM	456 GILLINGHAM AVE; NORRIS ARM; A0G	Effective: 2024-04-22
14		7:42 AM	CITIZENS DR & GILLINGHAM AVE INTERSECTION	Effective: 2024-04-22
15	7:47 AM	7:48 AM	HIGHWAY 1 Transfer LPC 20 AM To LPC 19 AM	Effective: 2024-04-22
16	8:10 AM	8:11 AM	Lewisporte Collegiate Driveway	

Route: LP 19 Run: LPC 19 AM



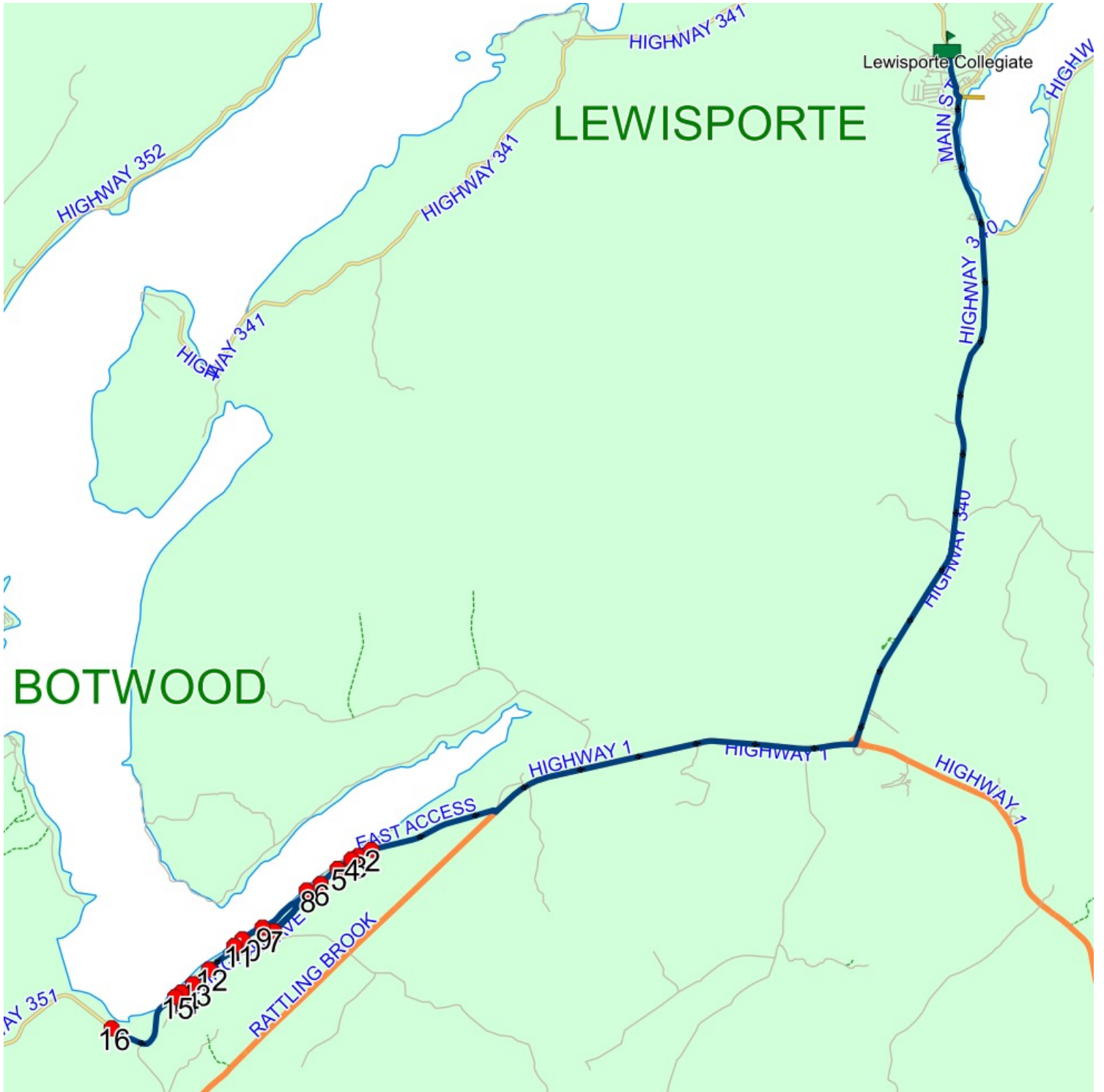
Route: LP 19 Run: LPC 19 PM

Route: LP 19 Operator: Gov (Lewisporte)
 Vehicle: 396-19
 Description:
 Schools: Lewisporte Collegiate (190)

Run: LPC 19 PM Description:
 Stops: 16 Start Time: 2:10 PM End Time: 3:14 PM
 Schools: Lewisporte Collegiate

#	Arrival	Departure	Description	
1	2:10 PM	2:25 PM	Lewisporte Collegiate Driveway	
2	2:51 PM	2:52 PM	190 Transfer @ 489 GILLINGHAM AVE LP 19 to LP 20	Effective: 2024-04-22
3	2:52 PM	2:53 PM	CITIZENS DR & GILLINGHAM AVE INTERSECTION	Effective: 2024-04-22
4	2:53 PM	2:54 PM	456 GILLINGHAM AVE; NORRIS ARM; A0G	Effective: 2024-04-22
5	2:54 PM		423 GILLINGHAM AVE; NORRIS ARM; A0G	Effective: 2024-04-22
6	2:55 PM		355 GILLINGHAM AVE; NORRIS ARM; A0G	Effective: 2024-04-22
7	2:57 PM	2:58 PM	Hillview Academy	Effective: 2024-04-22
8	3:00 PM		CITIZENS DR; NORRIS ARM & HIGGINS AVE; NORRIS ARM	Effective: 2024-04-22
9	3:03 PM		178 CITIZENS DR	Effective: 2024-04-22
10	3:04 PM	3:05 PM	133 CITIZENS DR	Effective: 2024-04-22
11	3:05 PM	3:06 PM	105 CITIZENS DR; NORRIS ARM; A0G	Effective: 2024-04-22
12	3:07 PM		88 GILLINGHAM AVE	Effective: 2024-04-22
13	3:08 PM		49 GILLINGHAM AVE	Effective: 2024-04-22
14	3:09 PM		5 GILLINGHAM AVE	Effective: 2024-04-22
15	3:09 PM	3:10 PM	1 GILLINGHAM AVE	Effective: 2024-04-22
16	3:14 PM		10 SANDY POINT RD; NORRIS ARM; A0G	Effective: 2024-04-22

Route: LP 19 Run: LPC 19 PM



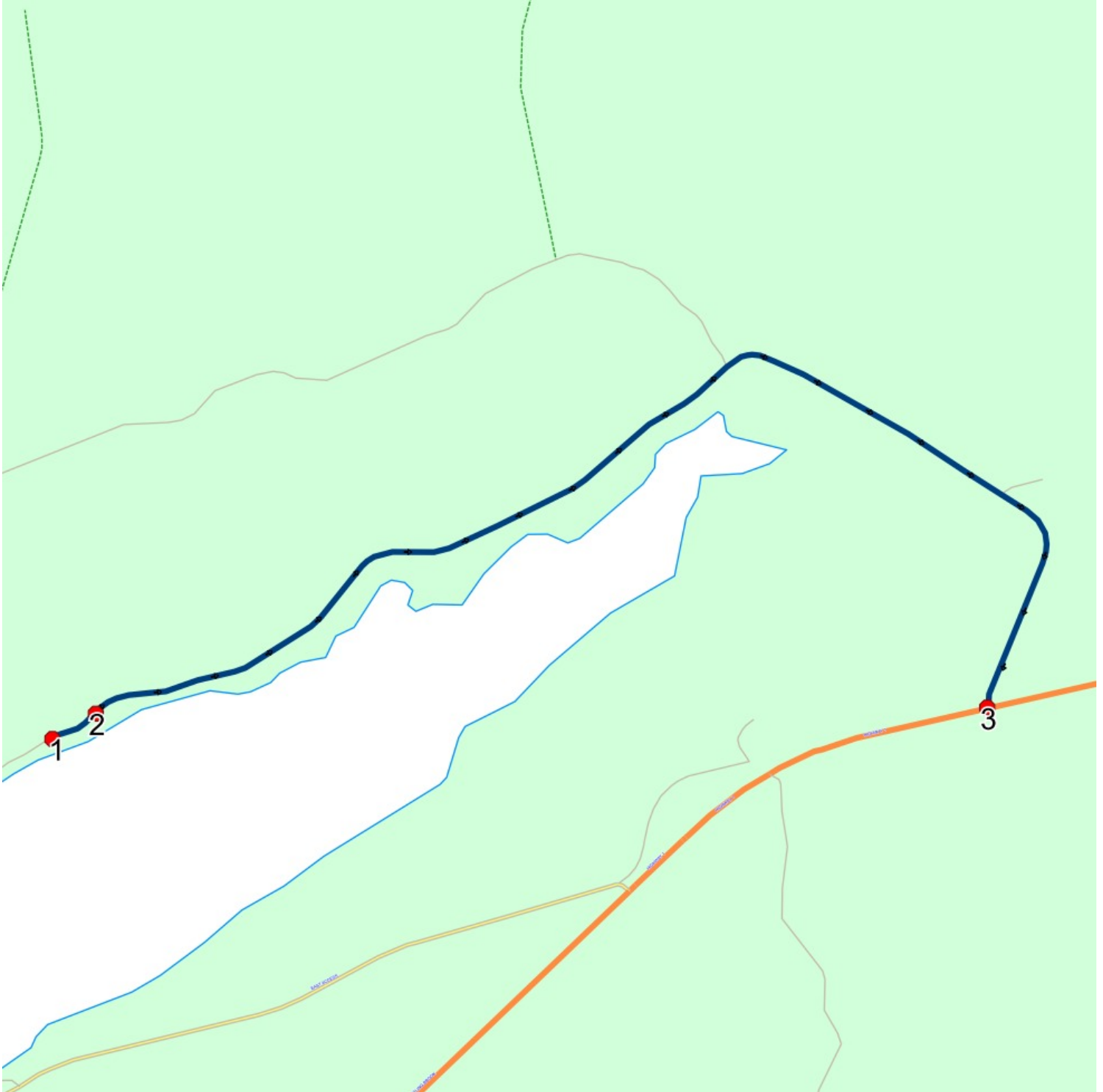
Route: LP 20 Run: LPC 20 AM

Route: LP 20 Operator: Gov (Lewisporte)
 Vehicle: 360-18
 Description:
 Schools:
 Transfers: Lewisporte Collegiate (190)

Run: LPC 20 AM Description:
 Stops: 3 Start Time: 7:40 AM End Time: 7:48 AM
 Schools:
 Transfers: Lewisporte Collegiate

#	Arrival	Departure	Description
1		7:40 AM	MAIL BOXES MAIN RD
2		7:41 AM	111 MAIN RD
3	7:47 AM	7:48 AM	HIGHWAY 1 Transfer LPC 20 AM To LPC 19 AM

Route: LP 20 Run: LPC 20 AM



Route: LP 20 Run: HVA 20B PM

Route: LP 20 **Operator:** Gov (Lewisporte)
Vehicle: 360-18
Description:
Schools: Hillview Academy (426)
Transfers: Lewisporte Collegiate (190)

Run: HVA 20B PM **Description:**
Stops: 15 **Start Time:** 2:30 PM **End Time:** 3:13 PM
Schools: Hillview Academy
Transfers: Lewisporte Collegiate

#	Arrival	Departure	Description	
1	2:30 PM	2:45 PM	Hillview Academy Driveway	
2	2:46 PM	2:47 PM	355 GILLINGHAM AVE; NORRIS ARM; A0G	Effective: 2024-04-22
3	2:48 PM		423 GILLINGHAM AVE; NORRIS ARM; A0G	Effective: 2024-04-22
4	2:48 PM	2:49 PM	456 GILLINGHAM AVE; NORRIS ARM; A0G	Effective: 2024-04-22
5	2:49 PM	2:50 PM	486 GILLINGHAM AVE; NORRIS ARM; A0G	Effective: 2024-04-22
6	2:51 PM	2:52 PM	190 Transfer @ 489 GILLINGHAM AVE LP 19 to LP 20	Effective: 2024-04-22
7	2:53 PM		500 GILLINGHAM AVE; NORRIS ARM; A0G	Effective: 2024-04-22
8	3:02 PM	3:03 PM	67 MAIN RD; NORRIS ARM NORTH; A0G	Effective: 2024-04-22
9	3:04 PM		118 MAIN RD; NORRIS ARM NORTH; A0G	Effective: 2024-04-22
10	3:05 PM		128 MAIN RD; NORRIS ARM NORTH; A0G	Effective: 2024-04-22
11	3:06 PM		160 MAIN RD; NORRIS ARM NORTH; A0G	Effective: 2024-04-22
12	3:08 PM		220 MAIN RD; NORRIS ARM NORTH; A0G	Effective: 2024-04-22
13	3:08 PM	3:09 PM	228 MAIN RD; NORRIS ARM NORTH; A0G	Effective: 2024-04-22
14	3:12 PM		149 MAIN RD; NORRIS ARM NORTH; A0G	Effective: 2024-04-22
15	3:13 PM		175 MAIN RD; NORRIS ARM NORTH; A0G	Effective: 2024-04-22

Route: LP 20 Run: HVA 20B PM

