

Route: 15-040-10 Run: 15-040-10A AM

Route: 15-040-10 Operator: Dave Gulliver Cabs Ltd.

Vehicle: 15-040-10

Description:

Schools: O'Donel High School (313)

Run: 15-040-10A AM

Stops: 18

Start Time: 7:26 AM

Description:

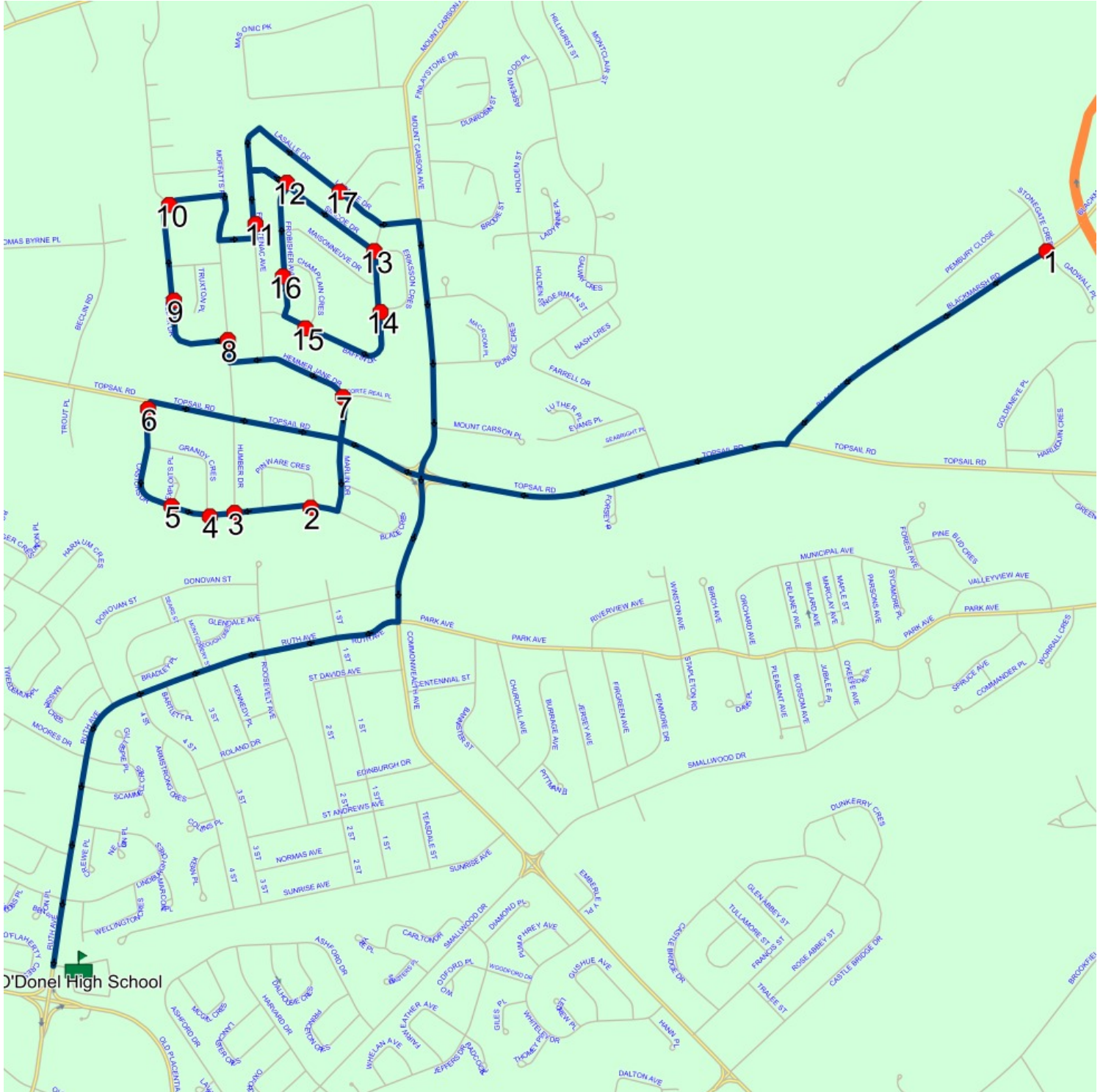
End Time: 7:58 AM

Schools: O'Donel High School

: 2024-06-30

#	Arrival	Departure	Description
1	7:26 AM	7:27 AM	Blackmarsh Rd @ Gadwall PI
2	7:31 AM	7:32 AM	94 CASTORS DR; MOUNT PEARL; A1N
3	7:32 AM	7:33 AM	CASTORS DR & HUMBER DR
4		7:33 AM	60 CASTORS DR; MOUNT PEARL; A1N
5	7:33 AM	7:34 AM	Castors Dr @ Exploits PI
6	7:34 AM	7:35 AM	14 CASTORS DR; MOUNT PEARL
7		7:36 AM	Hemmer Jane Dr @ Corte Real PI
8	7:37 AM	7:38 AM	MOFFATT RD; MOUNT PEARL & POLLUX DR; MOUNT PEARL
9	7:38 AM	7:39 AM	30 POLLUX DR
10	7:39 AM	7:40 AM	POLLUX DR & BRANT DR
11	7:41 AM	7:42 AM	46 FRONTENAC AVE
12	7:42 AM	7:43 AM	11 SIMCOE DR; MOUNT PEARL; A1N
13	7:43 AM	7:44 AM	BAFFIN DR; MOUNT PEARL & SIMCOE DR; MOUNT PEARL
14	7:44 AM	7:45 AM	56 BAFFIN DR; MOUNT PEARL; A1N
15	7:45 AM	7:46 AM	12 BAFFIN DR; MOUNT PEARL; A1N
16	7:46 AM	7:47 AM	17 FROBISHER AVE
17		7:49 AM	LASALLE DR; MOUNT PEARL & LARSEN ST; MONT PEARL
18	7:55 AM	7:58 AM	O'Donel High School Driveway

Route: 15-040-10 Run: 15-040-10A AM



Route: 15-040-10 Run: 15-040-10A PM

Route: 15-040-10

Operator: Dave Gulliver Cabs Ltd.

Vehicle: 15-040-10

Description:

Schools: O'Donel High School (313)

Run: 15-040-10A PM

Stops: 18

Start Time: 2:18 PM

Description:

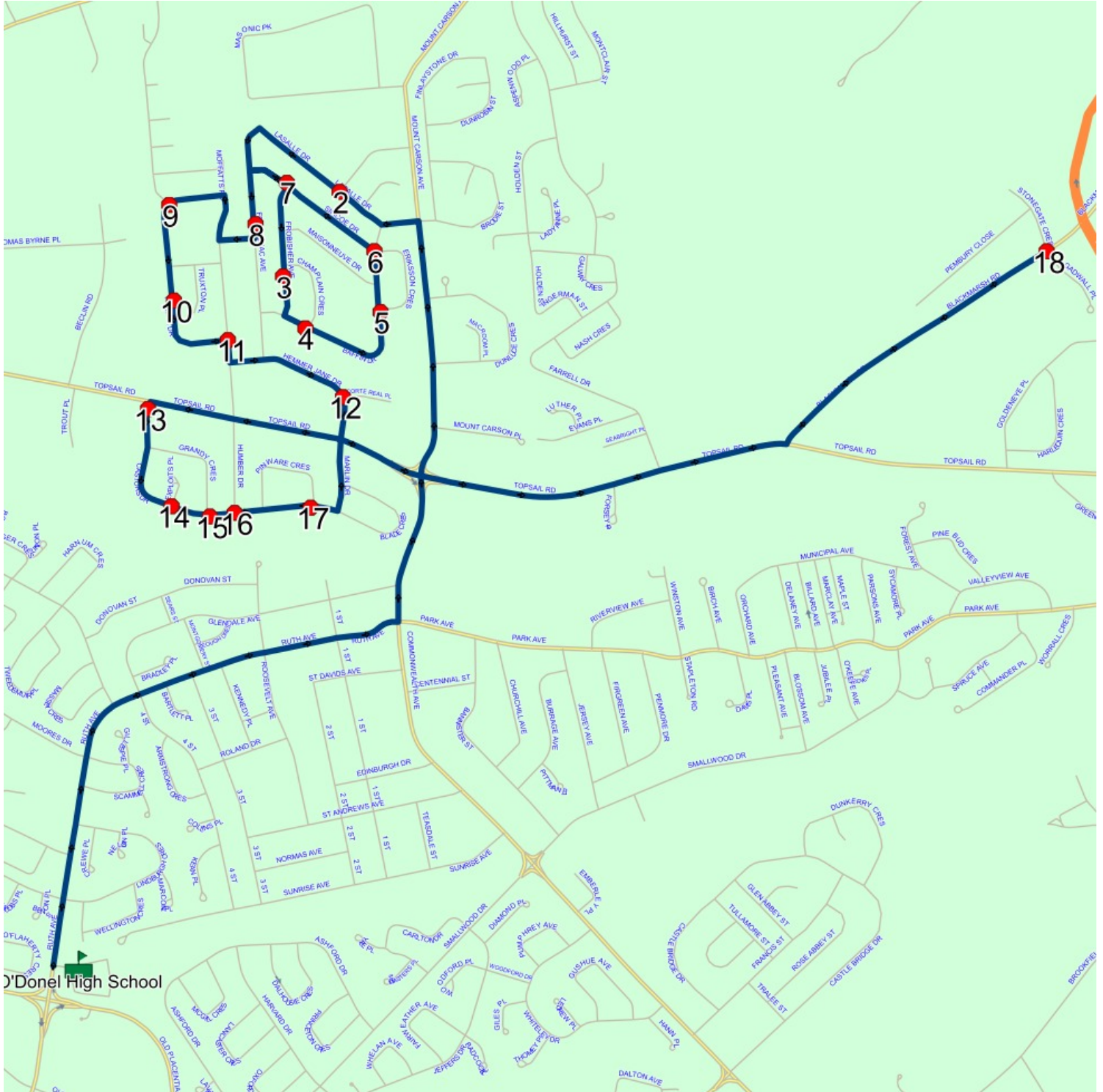
End Time: 2:53 PM

Schools: O'Donel High School

: 2024-06-30

#	Arrival	Departure	Description
1	2:18 PM	2:21 PM	O'Donel High School Driveway
2	2:27 PM	2:28 PM	LASALLE DR; MOUNT PEARL & LARSEN ST; MONT PEARL
3	2:30 PM	2:31 PM	17 FROBISHER AVE
4	2:32 PM		12 BAFFIN DR; MOUNT PEARL; A1N
5	2:33 PM		56 BAFFIN DR; MOUNT PEARL; A1N
6	2:34 PM		BAFFIN DR; MOUNT PEARL & SIMCOE DR; MOUNT PEARL
7	2:35 PM	2:36 PM	11 SIMCOE DR; MOUNT PEARL; A1N
8	2:37 PM		46 FRONTENAC AVE
9	2:38 PM	2:39 PM	POLLUX DR & BRANT DR
10	2:39 PM	2:40 PM	30 POLLUX DR
11	2:40 PM	2:41 PM	MOFFATT RD; MOUNT PEARL & POLLUX DR; MOUNT PEARL
12	2:42 PM	2:43 PM	Hemmer Jane Dr @ Corte Real PI
13	2:44 PM	2:45 PM	14 CASTORS DR; MOUNT PEARL
14	2:45 PM	2:46 PM	Castors Dr @ Exploits PI
15	2:46 PM		60 CASTORS DR; MOUNT PEARL; A1N
16	2:46 PM	2:47 PM	CASTORS DR & HUMBER DR
17	2:47 PM	2:48 PM	94 CASTORS DR; MOUNT PEARL; A1N
18	2:53 PM		Blackmarsh Rd @ Gadwall PI

Route: 15-040-10 Run: 15-040-10A PM



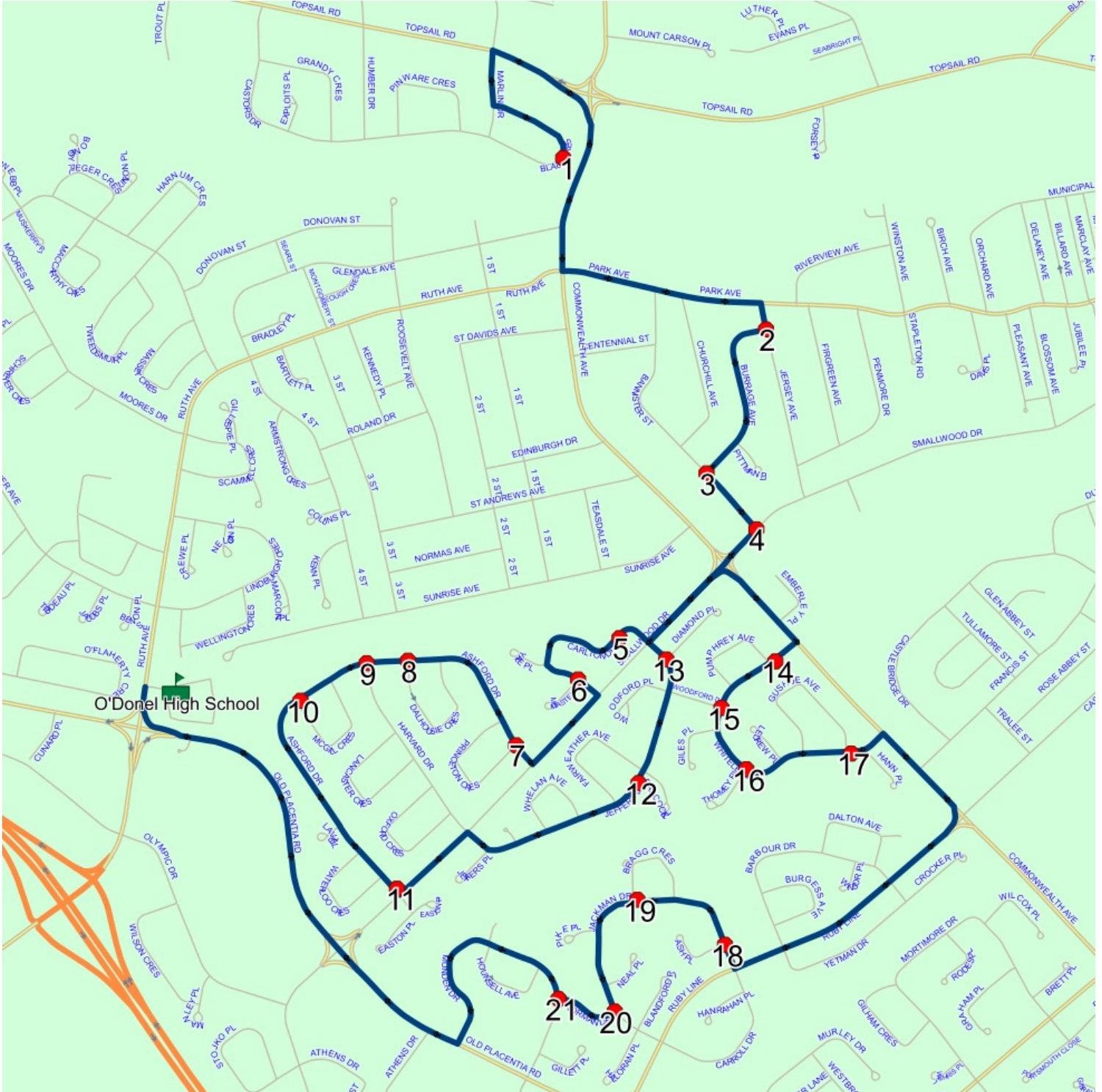
Route: 15-040-11 Run: 15-040-11A AM

Route: 15-040-11 **Operator:** Dave Gulliver Cabs Ltd.
Vehicle: 15-040-11
Description:
Schools: O'Donel High School (313)

Run: 15-040-11A AM **Description:**
Stops: 22 **Start Time:** 7:25 AM **End Time:** 7:58 AM
Schools: O'Donel High School
: 2024-06-30

#	Arrival	Departure	Description
1	7:25 AM	7:26 AM	26 BLADE CRES; MOUNT PEARL; A1N
2		7:30 AM	JERSEY AVE; MOUNT PEARL & BURRAGE AVE; MOUNT PEARL
3		7:31 AM	Bannister St @ Burrage Ave
4	7:32 AM	7:33 AM	Smallwood Dr @ Bannister St
5		7:34 AM	11 CARLTON DR
6		7:35 AM	Carlton Dr @ McMasters Pl
7	7:36 AM	7:37 AM	#36 Ashford Dr
8	7:37 AM	7:38 AM	#74 Ashford Dr
9		7:38 AM	ASHFORD DR & HARVARD DR
10		7:38 AM	39 ASHFORD DR; MOUNT PEARL; A1N
11		7:39 AM	COURTESY STOP/FAMILY RESPONSIBILITY ZONE 95 ASHFORD DR
12	7:41 AM	7:42 AM	#26 Jeffers Dr
13		7:42 AM	Jeffers Dr @ Diamond Pl
14		7:44 AM	88 WHITELEY DR
15	7:44 AM	7:45 AM	WHITELEY DR & WOODFORD DR
16	7:45 AM	7:46 AM	WHITELEY DR & THOMEY PL
17		7:46 AM	3 WHITELEY DR
18		7:49 AM	Jackman Dr @ Ash Pl
19		7:50 AM	27 JACKMAN DR; MOUNT PEARL; A1N
20		7:51 AM	Jackman Dr @ Norman Dr
21		7:52 AM	Norman Dr @ Munden Dr
22	7:55 AM	7:58 AM	O'Donel High School Driveway

Route: 15-040-11 Run: 15-040-11A AM



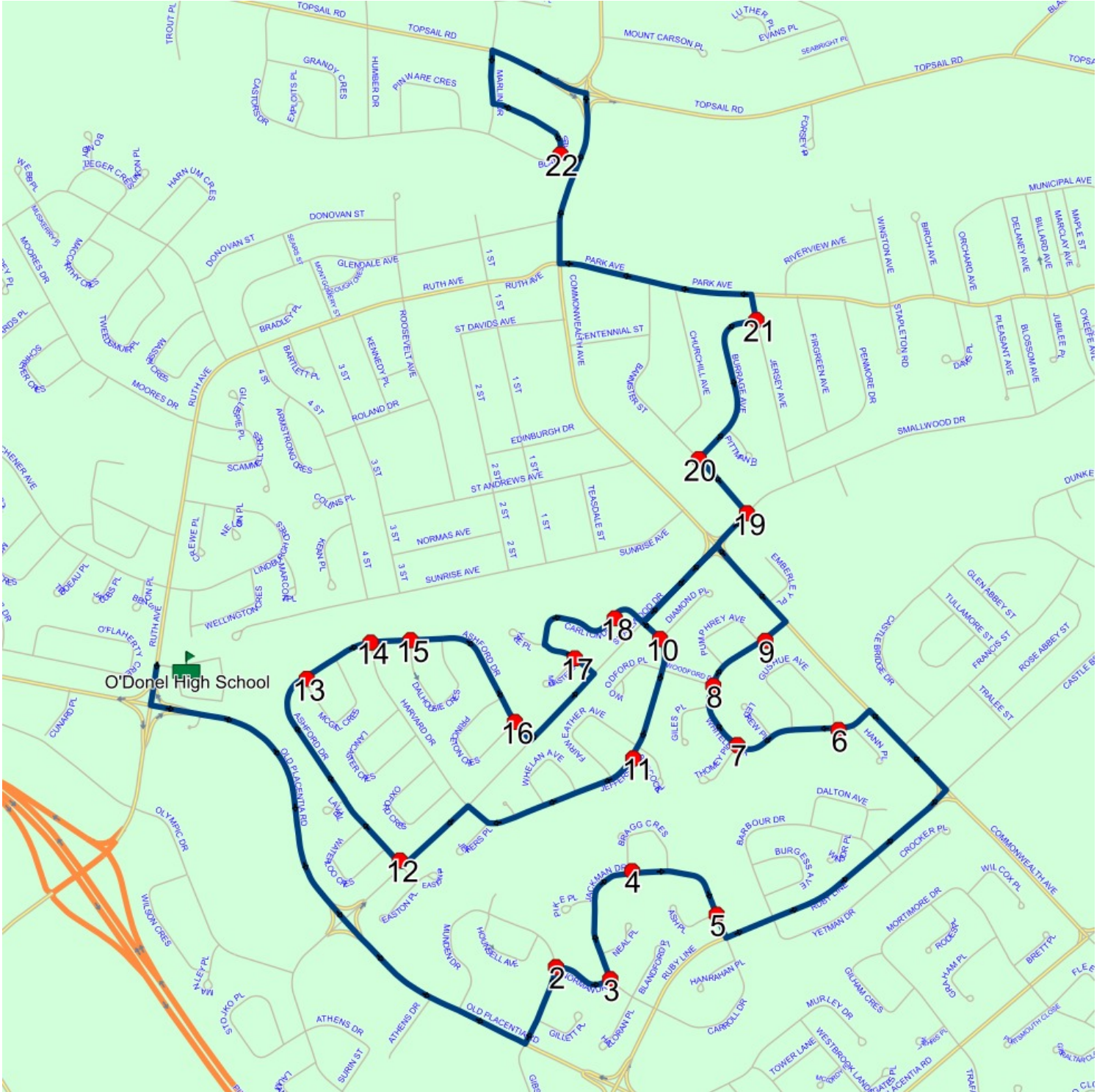
Route: 15-040-11 Run: 15-040-11A PM

Route: 15-040-11 Operator: Dave Gulliver Cabs Ltd.
 Vehicle: 15-040-11
 Description:
 Schools: O'Donel High School (313)

Run: 15-040-11A PM Description:
 Stops: 22 Start Time: 2:18 PM End Time: 2:57 PM
 Schools: O'Donel High School
 : 2024-06-30

#	Arrival	Departure	Description
1	2:18 PM	2:21 PM	O'Donel High School Driveway
2	2:25 PM		Norman Dr @ Munden Dr
3	2:25 PM	2:26 PM	Jackman Dr @ Norman Dr
4	2:27 PM		27 JACKMAN DR; MOUNT PEARL; A1N
5	2:28 PM		Jackman Dr @ Ash Pl
6	2:31 PM	2:32 PM	3 WHITELEY DR
7	2:32 PM	2:33 PM	WHITELEY DR & THOMEY PL
8	2:33 PM	2:34 PM	WHITELEY DR & WOODFORD DR
9	2:34 PM	2:35 PM	88 WHITELEY DR
10	2:37 PM		Jeffers Dr @ Diamond Pl
11	2:38 PM		#26 Jeffers Dr
12	2:40 PM		COURTESY STOP/FAMILY RESPONSIBILITY ZONE 95 ASHFORD DR
13	2:41 PM		39 ASHFORD DR; MOUNT PEARL; A1N
14	2:41 PM	2:42 PM	ASHFORD DR & HARVARD DR
15	2:42 PM		#74 Ashford Dr
16	2:43 PM		#36 Ashford Dr
17	2:45 PM		Carlton Dr @ McMasters Pl
18	2:46 PM	2:47 PM	11 CARLTON DR
19	2:48 PM		Smallwood Dr @ Bannister St
20	2:49 PM	2:50 PM	Bannister St @ Burrage Ave
21	2:51 PM		JERSEY AVE; MOUNT PEARL & BURRAGE AVE; MOUNT PEARL
22	2:56 PM	2:57 PM	26 BLADE CRES; MOUNT PEARL; A1N

Route: 15-040-11 Run: 15-040-11A PM



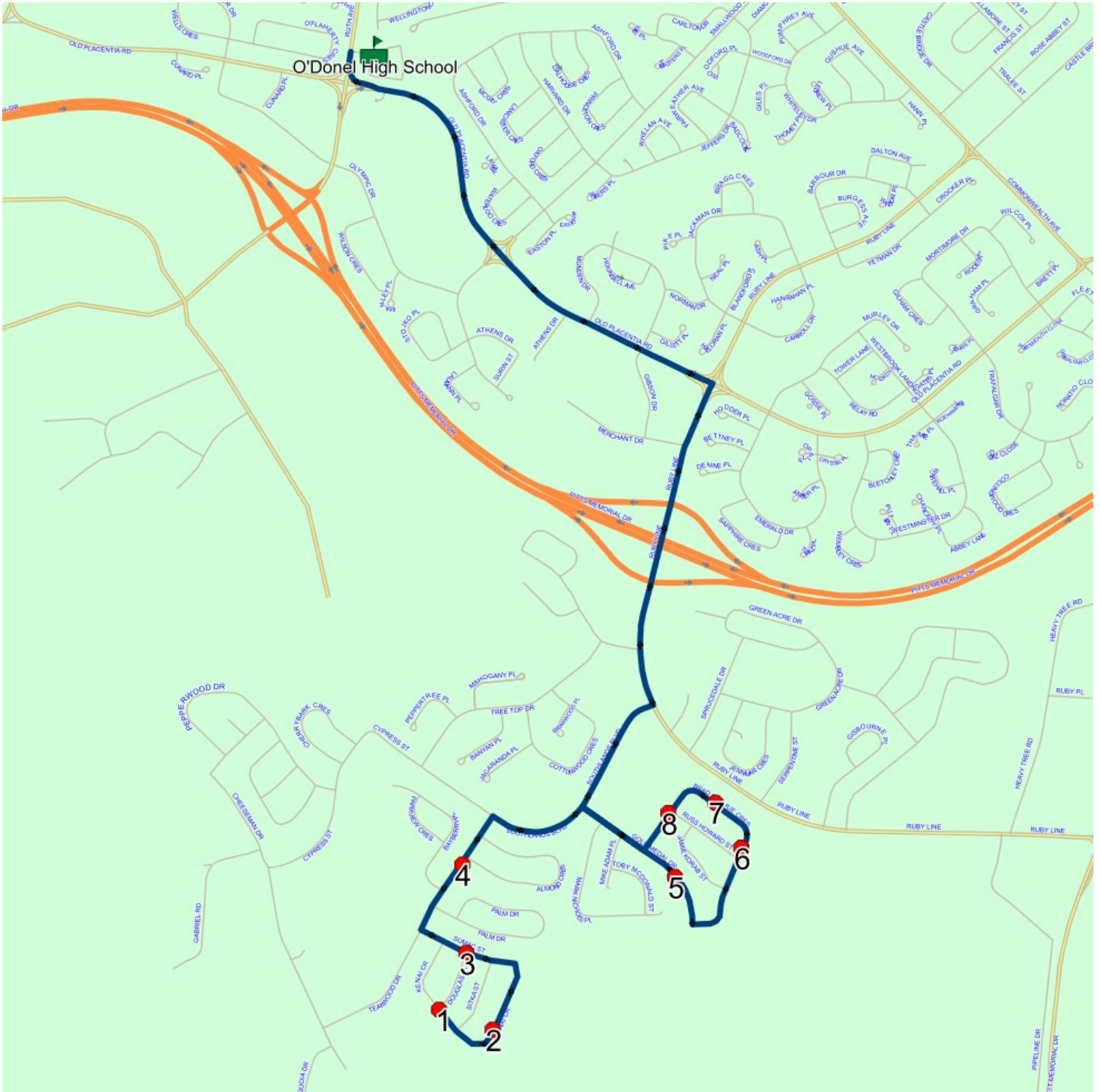
Route: 15-040-12 Run: 15-040-12A AM

Route: 15-040-12 Operator: Dave Gulliver Cabs Ltd.
 Vehicle: 15-040-12
 Description:
 Schools: O'Donel High School (313)

Run: 15-040-12A AM Description:
 Stops: 9 Start Time: 7:38 AM End Time: 7:57 AM
 Schools: O'Donel High School
 : 2024-06-30

#	Arrival	Departure	Description
1		7:38 AM	Kenai Cres @ Douglas St
2	7:38 AM	7:39 AM	43 KENAI CR; ST JOHNS; A1H
3	7:40 AM	7:41 AM	SUMAC ST; ST JOHNS & DOUGLAS ST; ST JOHNS
4		7:42 AM	15 TEAKWOOD DR; ST JOHNS; A1H
5	7:43 AM	7:44 AM	#36 Gold Medal Dr
6	7:45 AM	7:46 AM	48 BRAD GUSHUE CRES; ST JOHNS; A1H
7	7:46 AM	7:47 AM	41 BRAD GUSHUE CRES; ST JOHNS; A1H
8	7:47 AM	7:48 AM	#17 Brad Gushue Cres
9	7:55 AM	7:57 AM	O'Donel High School Driveway

Route: 15-040-12 Run: 15-040-12A AM



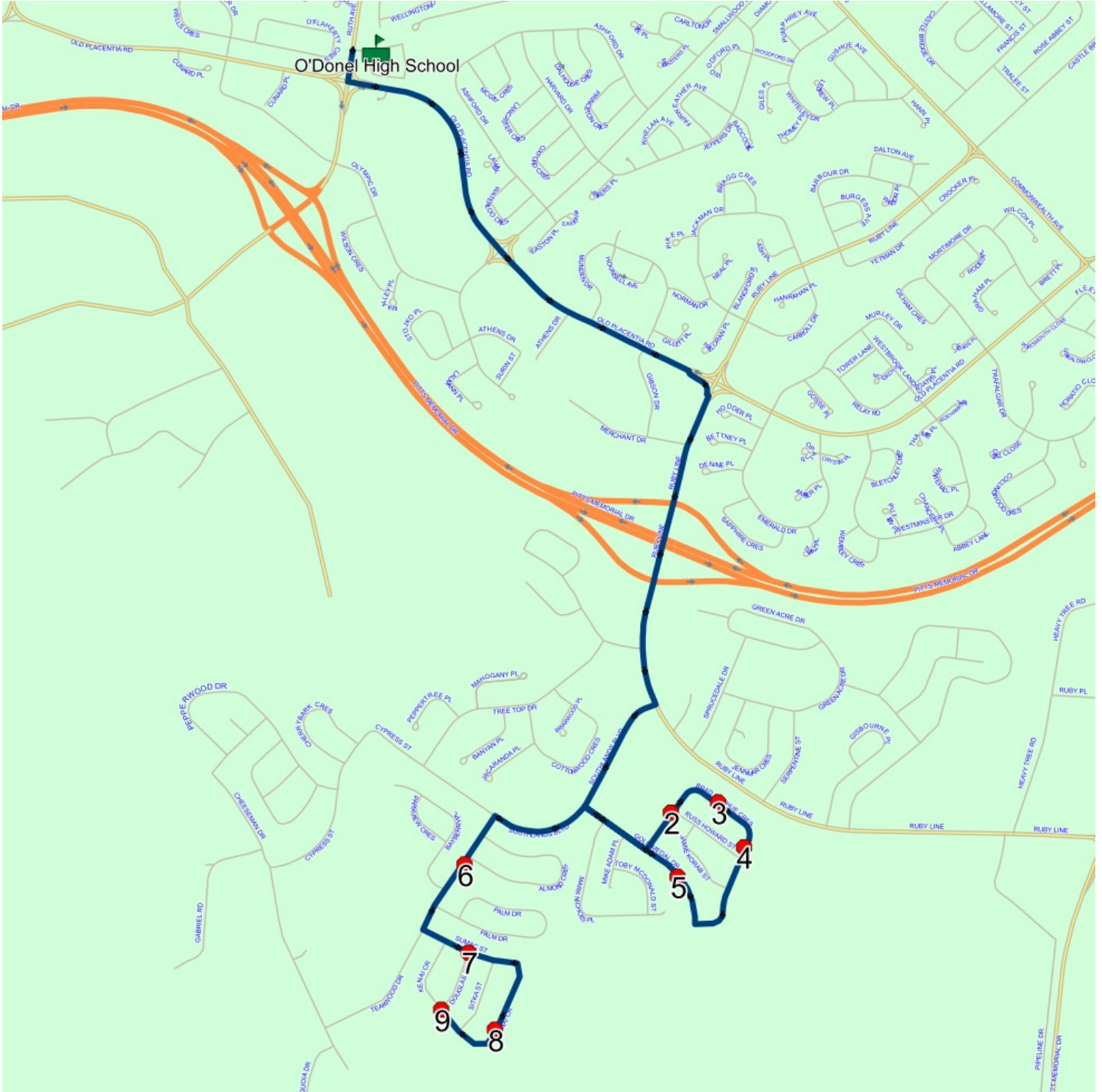
Route: 15-040-12 Run: 15-040-12A PM

Route: 15-040-12 Operator: Dave Gulliver Cabs Ltd.
 Vehicle: 15-040-12
 Description:
 Schools: O'Donel High School (313)

Run: 15-040-12A PM Stops: 9 Start Time: 2:18 PM Description: End Time: 2:40 PM
 Schools: O'Donel High School
 : 2024-06-30

#	Arrival	Departure	Description
1	2:18 PM	2:21 PM	O'Donel High School Driveway
2	2:29 PM	2:30 PM	#17 Brad Gushue Cres
3	2:30 PM		41 BRAD GUSHUE CRES; ST JOHNS; A1H
4	2:31 PM	2:32 PM	48 BRAD GUSHUE CRES; ST JOHNS; A1H
5	2:32 PM	2:33 PM	#36 Gold Medal Dr
6	2:35 PM	2:36 PM	15 TEAKWOOD DR; ST JOHNS; A1H
7	2:37 PM		SUMAC ST; ST JOHNS & DOUGLAS ST; ST JOHNS
8	2:38 PM	2:39 PM	43 KENAI CR; ST JOHNS; A1H
9	2:39 PM	2:40 PM	Kenai Cres @ Douglas St

Route: 15-040-12 Run: 15-040-12A PM



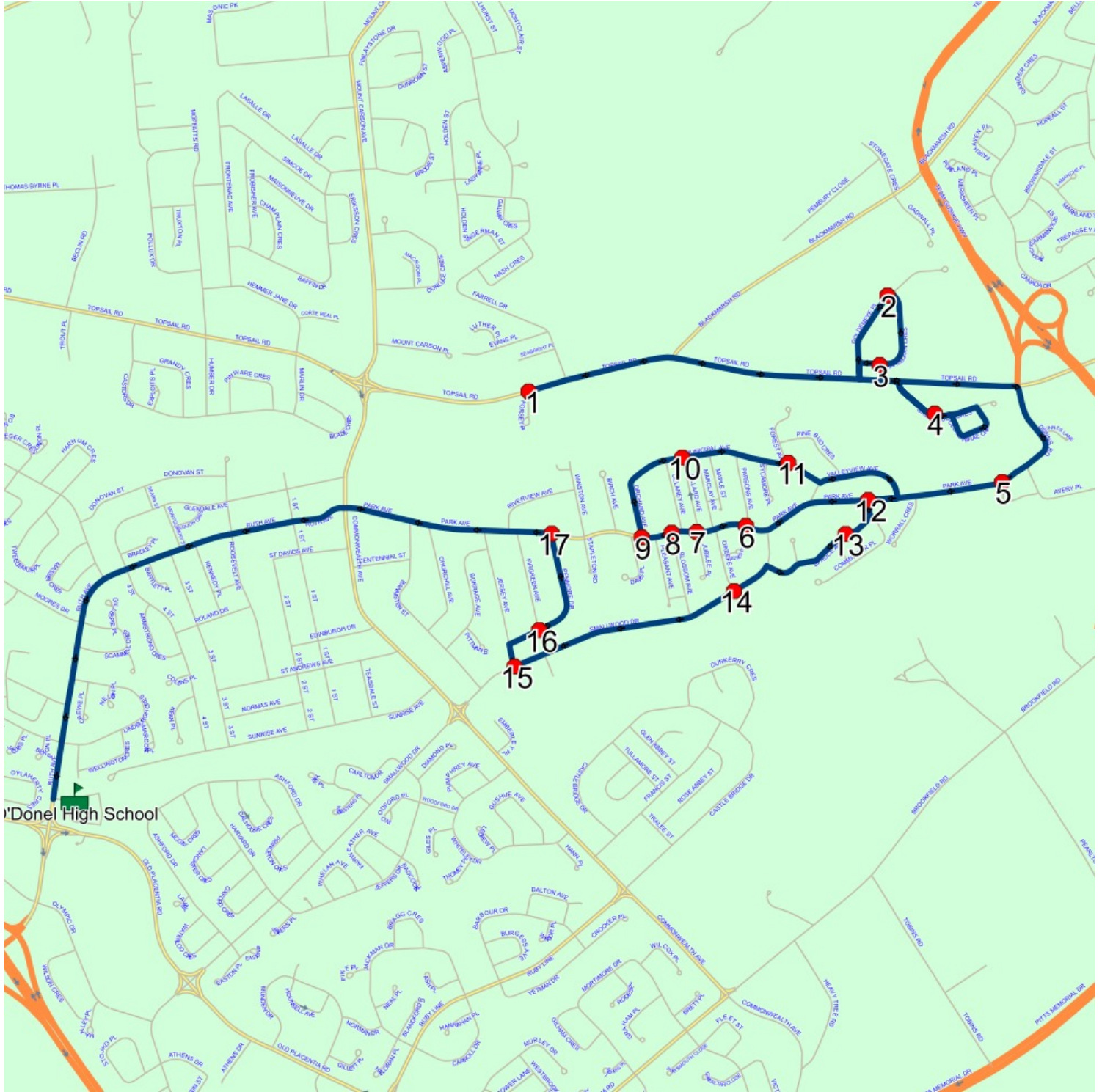
Route: 15-040-13 Run: 15-040-13A AM

Route: 15-040-13 Operator: Dave Gulliver Cabs Ltd.
 Vehicle: 15-040-13
 Description:
 Schools: O'Donel High School (313)

Run: 15-040-13A AM Description:
 Stops: 18 Start Time: 7:26 AM End Time: 7:57 AM
 Schools: O'Donel High School
 : 2024-06-30

#	Arrival	Departure	Description
1		7:26 AM	Topsail Rd @ Forsey Pl
2	7:28 AM	7:29 AM	#33 Goldeneye Pl
3		7:30 AM	#10 Harlequin Cres
4	7:33 AM	7:34 AM	#42 Greenwood Cres
5	7:35 AM	7:36 AM	PARK AVE & ROSEDALE PL
6	7:37 AM	7:38 AM	Park Ave @ Parsons Ave
7	7:38 AM	7:39 AM	PARK AVE; MOUNT PEARL & JUBILEE PL; MOUNT PEARL
8		7:39 AM	Park Ave @ Blossom Ave
9	7:39 AM	7:40 AM	PARK AVE; MOUNT PEARL & ORCHARD AVE; MOUNT PEARL
10	7:40 AM	7:41 AM	Municipal Ave @ Billard Ave
11	7:41 AM	7:42 AM	Municipal Ave @ Forest Ave
12		7:44 AM	Park Ave @ Spruce Ave
13		7:45 AM	#18 Spruce Ave
14		7:47 AM	SMALLWOOD DR; MOUNT PEARL & O'KEEFE AVE; MOUNT PEARL
15	7:48 AM	7:49 AM	Smallwood Dr @ Jersey Ave
16	7:49 AM	7:50 AM	PENMORE DR; MOUNT PEARL & FIRGREEN AVE; MOUNT PEARL
17	7:50 AM	7:51 AM	PARK AVE & PENMORE DR
18	7:55 AM	7:57 AM	O'Donel High School Driveway

Route: 15-040-13 Run: 15-040-13A AM



Route: 15-040-13 Run: 15-040-13A PM

Route: 15-040-13 Operator: Dave Gulliver Cabs Ltd.

Vehicle: 15-040-13

Description:

Schools: O'Donel High School (313)

Run: 15-040-13A PM

Stops: 18

Start Time: 2:18 PM

Description:

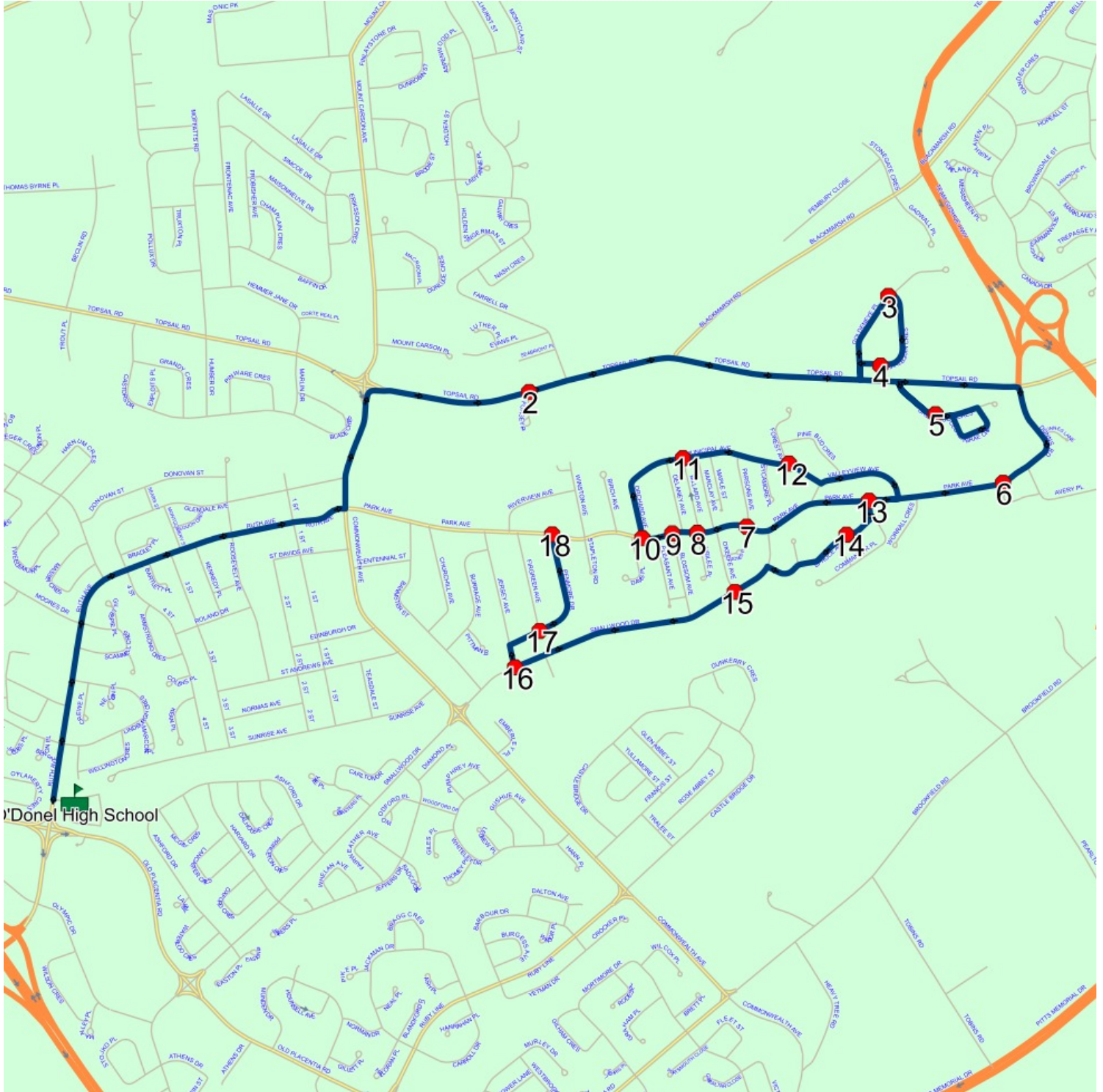
End Time: 2:53 PM

Schools: O'Donel High School

: 2024-06-30

#	Arrival	Departure	Description
1	2:18 PM	2:21 PM	O'Donel High School Driveway
2	2:26 PM		Topsail Rd @ Forsey Pl
3	2:28 PM	2:29 PM	#33 Goldeneye Pl
4	2:30 PM		#10 Harlequin Cres
5	2:32 PM		#42 Greenwood Cres
6	2:36 PM		PARK AVE & ROSEDALE PL
7	2:38 PM		Park Ave @ Parsons Ave
8	2:38 PM	2:39 PM	PARK AVE; MOUNT PEARL & JUBILEE PL; MOUNT PEARL
9	2:39 PM	2:40 PM	Park Ave @ Blossom Ave
10	2:40 PM	2:41 PM	PARK AVE; MOUNT PEARL & ORCHARD AVE; MOUNT PEARL
11	2:41 PM	2:42 PM	Municipal Ave @ Billard Ave
12	2:42 PM	2:43 PM	Municipal Ave @ Forest Ave
13	2:45 PM		Park Ave @ Spruce Ave
14	2:46 PM	2:47 PM	#18 Spruce Ave
15	2:48 PM	2:49 PM	SMALLWOOD DR; MOUNT PEARL & O'KEEFE AVE; MOUNT PEARL
16	2:50 PM		Smallwood Dr @ Jersey Ave
17	2:51 PM	2:52 PM	PENMORE DR; MOUNT PEARL & FIRGREEN AVE; MOUNT PEARL
18	2:52 PM	2:53 PM	PARK AVE & PENMORE DR

Route: 15-040-13 Run: 15-040-13A PM



Route: 15-040-14 Run: 15-040-14A AM 2024-04-16

Route: 15-040-14 Operator: Dave Gulliver Cabs Ltd.

Vehicle: 15-040-14

Description:

Schools: O'Donel High School (313)

Run: 15-040-14A AM 2024-04-16

Description:

Stops: 17

Start Time: 7:31 AM

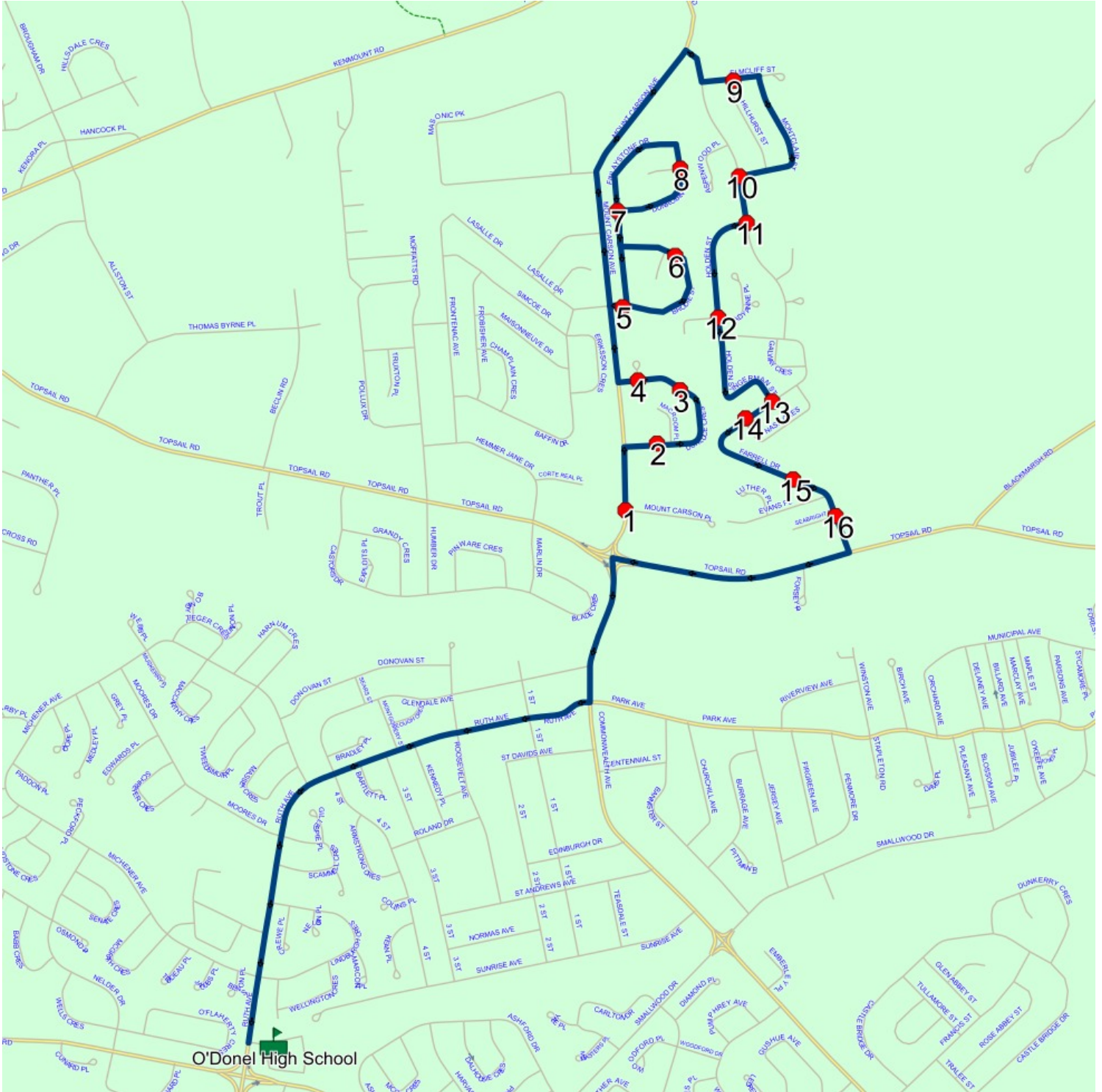
End Time: 7:58 AM

Schools: O'Donel High School

: 2024-06-30

#	Arrival	Departure	Description
1		7:31 AM	MOUNT CARSON AVE; MOUNT PEARL & MOUNT CARSON PL; MOUNT PEARL
2	7:31 AM	7:32 AM	8 DUNLUCE CRES; MOUNT PEARL; A1N
3	7:32 AM	7:33 AM	PATH BETWEEN 32 & 34 DUNLUCE CRES; MOUNT PEARL; A1N
4		7:33 AM	DUNLUCE CRES & CASTLEHAVEN PL
5	7:34 AM	7:35 AM	4 BRODIE ST; MOUNT PEARL; A1N
6	7:35 AM	7:36 AM	31 BRODIE ST; MOUNT PEARL; A1N
7	7:36 AM	7:37 AM	FINLAYSTONE DR; MOUNT PEARL & DUNROBIN ST; MOUNT PEARL
8	7:37 AM	7:38 AM	DUNROBIN ST; MOUNT PEARL & STONEFIELD PL; MOUNT PEARL
9		7:42 AM	#6 Elmcliff St
10	7:43 AM	7:44 AM	MONTCLAIR ST; MOUNT PEARL & WYATT BLVD; MOUNT PEARL
11		7:45 AM	WYATT BLVD; MOUNT PEARL & HOLDEN ST; MOUNT PEARL
12		7:46 AM	Holden St @ Lady Anne PI
13	7:47 AM	7:48 AM	FARRELL DR; MOUNT PEARL & INGERMAN ST; MOUNT PEARL
14		7:48 AM	#77 Farrell Dr
15		7:49 AM	#26 Farrell Dr
16	7:49 AM	7:50 AM	Farrell Dr @ Seabright PI
17	7:55 AM	7:58 AM	O'Donel High School Driveway

Route: 15-040-14 Run: 15-040-14A AM 2024-04-16



Route: 15-040-14 Run: 15-040-14A PM 2024-04-16

Route: 15-040-14

Operator: Dave Gulliver Cabs Ltd.

Vehicle: 15-040-14

Description:

Schools: O'Donel High School (313)

Run: 15-040-14A PM 2024-04-16

Description:

Stops: 17

Start Time: 2:10 PM

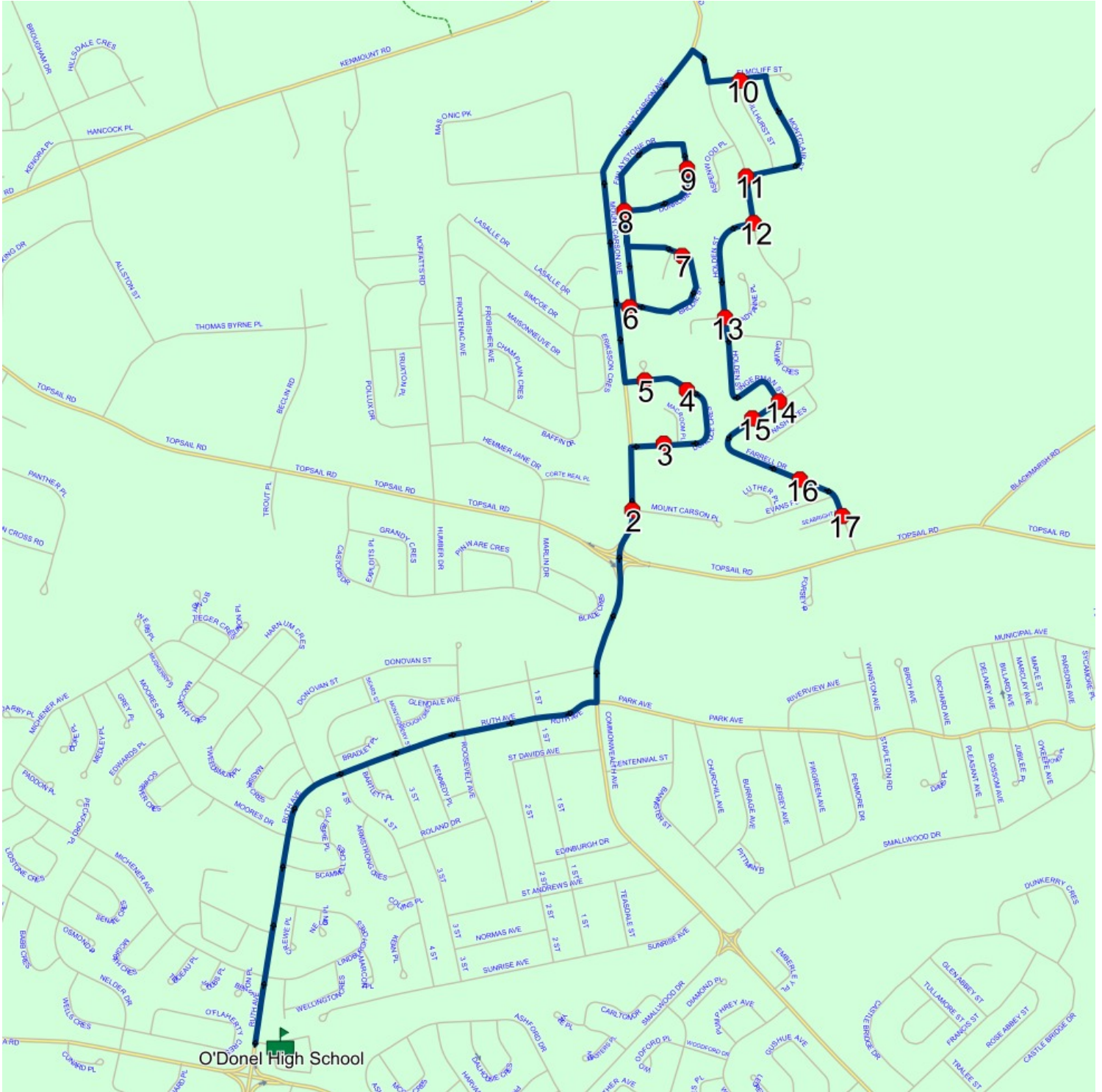
End Time: 2:46 PM

Schools: O'Donel High School

: 2024-06-30

#	Arrival	Departure	Description
1	2:10 PM	2:21 PM	O'Donel High School Driveway
2	2:25 PM		MOUNT CARSON AVE; MOUNT PEARL & MOUNT CARSON PL; MOUNT PEARL
3	2:26 PM	2:27 PM	8 DUNLUCE CRES; MOUNT PEARL; A1N
4	2:27 PM	2:28 PM	PATH BETWEEN 32 & 34 DUNLUCE CRES; MOUNT PEARL; A1N
5	2:28 PM		DUNLUCE CRES & CASTLEHAVEN PL
6	2:29 PM	2:30 PM	4 BRODIE ST; MOUNT PEARL; A1N
7	2:30 PM	2:31 PM	31 BRODIE ST; MOUNT PEARL; A1N
8	2:32 PM		FINLAYSTONE DR; MOUNT PEARL & DUNROBIN ST; MOUNT PEARL
9	2:33 PM		DUNROBIN ST; MOUNT PEARL & STONEFIELD PL; MOUNT PEARL
10	2:38 PM		#6 Elmcliff St
11	2:39 PM	2:40 PM	MONTCLAIR ST; MOUNT PEARL & WYATT BLVD; MOUNT PEARL
12	2:40 PM	2:41 PM	WYATT BLVD; MOUNT PEARL & HOLDEN ST; MOUNT PEARL
13	2:42 PM	2:43 PM	Holden St @ Lady Anne Pl
14	2:43 PM	2:44 PM	FARRELL DR; MOUNT PEARL & INGERMAN ST; MOUNT PEARL
15	2:44 PM	2:45 PM	#77 Farrell Dr
16	2:45 PM	2:46 PM	#26 Farrell Dr
17	2:46 PM		Farrell Dr @ Seabright Pl

Route: 15-040-14 Run: 15-040-14A PM 2024-04-16



Route: 15-040-15 Run: 15-040-15A AM

Route: 15-040-15 Operator: Dave Gulliver Cabs Ltd.

Vehicle: 15-040-15

Description:

Schools: O'Donel High School (313)

Run: 15-040-15A AM

Stops: 10

Start Time: 7:35 AM

Description:

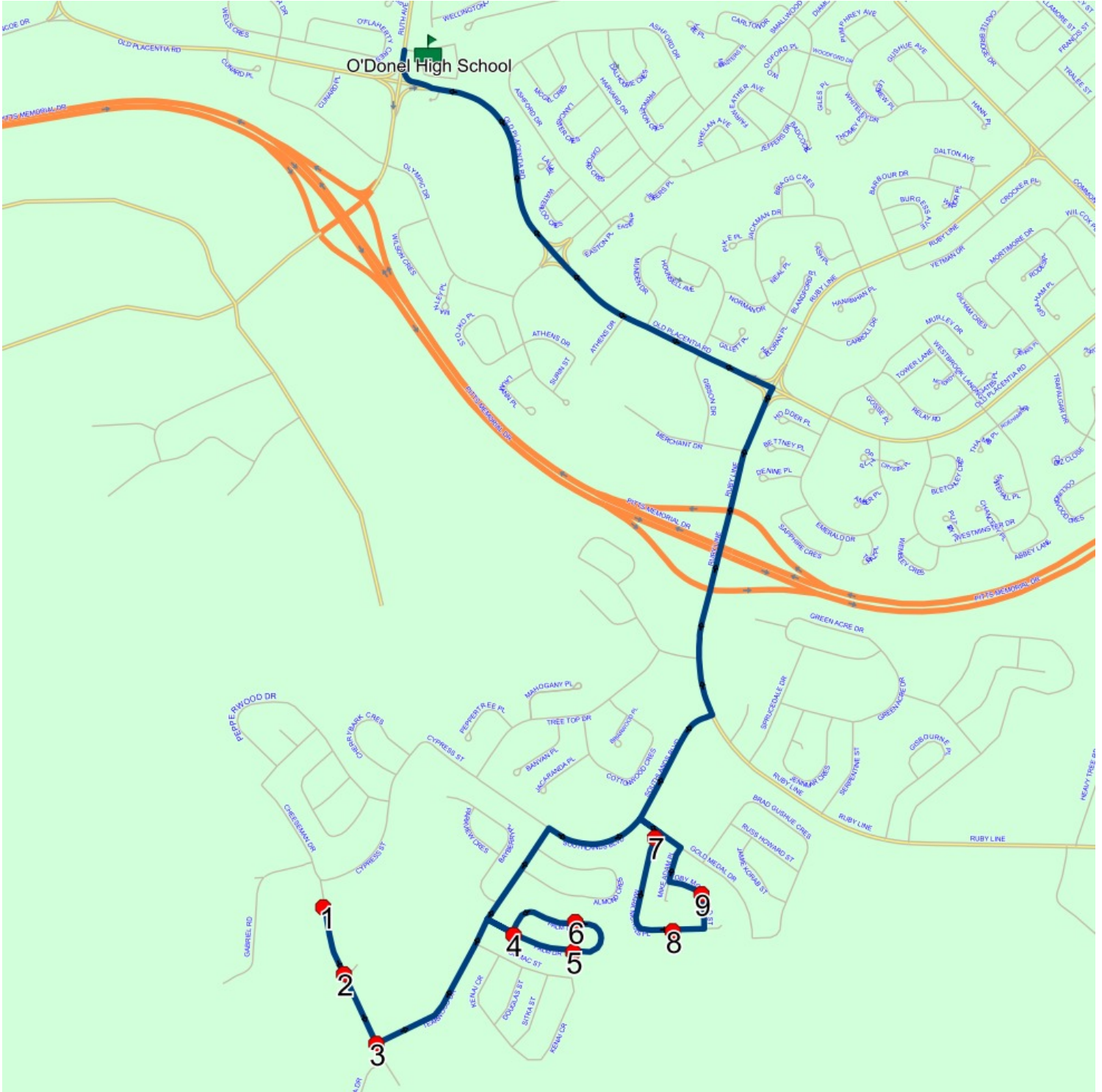
End Time: 7:57 AM

Schools: O'Donel High School

: 2024-06-30

#	Arrival	Departure	Description
1		7:35 AM	160 CHEESEMAN DR; ST JOHNS; A1H
2	7:35 AM	7:36 AM	Cheeseman Dr @ Ironwood Pl
3	7:36 AM	7:37 AM	TEAKWOOD DR & CHEESEMAN DR
4	7:39 AM	7:40 AM	10 PALM DR; ST JOHNS; A1H
5		7:40 AM	#36 Palm Dr
6	7:41 AM	7:42 AM	66 PALM DR; ST JOHNS; A1H
7	7:44 AM	7:45 AM	4 MARK NICHOLS PL
8	7:45 AM	7:46 AM	56 MARK NICHOLS PL; ST JOHNS; A1H
9		7:47 AM	#13 Toby McDonald St
10	7:55 AM	7:57 AM	O'Donel High School Driveway

Route: 15-040-15 Run: 15-040-15A AM



Route: 15-040-15 Run: 15-040-15A PM

Route: 15-040-15 Operator: Dave Gulliver Cabs Ltd.

Vehicle: 15-040-15

Description:

Schools: O'Donel High School (313)

Run: 15-040-15A PM

Stops: 10

Start Time: 2:18 PM

Description:

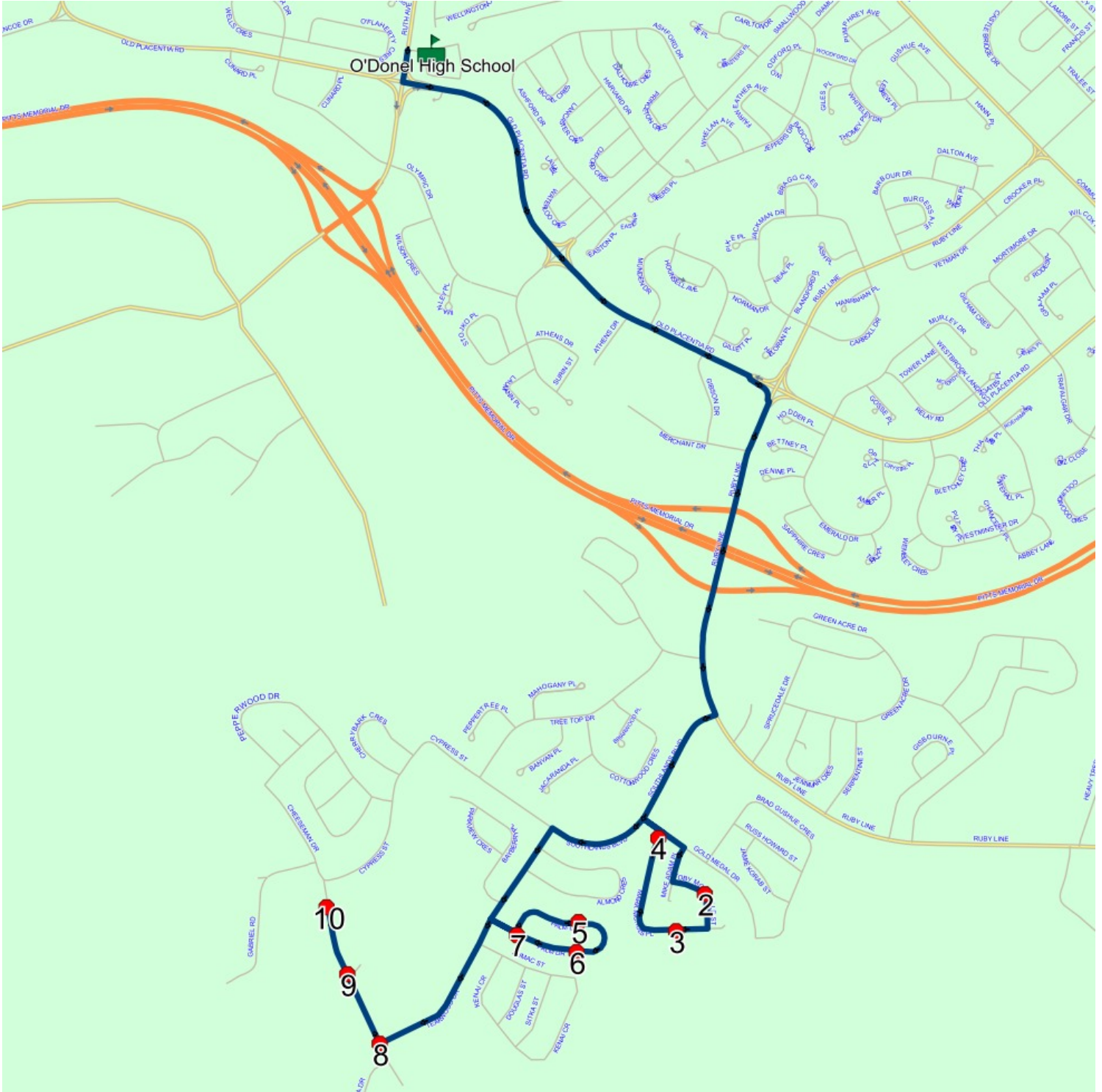
End Time: 2:43 PM

Schools: O'Donel High School

: 2024-06-30

#	Arrival	Departure	Description
1	2:18 PM	2:21 PM	O'Donel High School Driveway
2	2:29 PM		#13 Toby McDonald St
3	2:30 PM	2:31 PM	56 MARK NICHOLS PL; ST JOHNS; A1H
4	2:31 PM	2:32 PM	4 MARK NICHOLS PL
5	2:36 PM		66 PALM DR; ST JOHNS; A1H
6	2:37 PM		#36 Palm Dr
7	2:38 PM	2:39 PM	10 PALM DR; ST JOHNS; A1H
8	2:40 PM	2:41 PM	TEAKWOOD DR & CHEESEMAN DR
9	2:41 PM	2:42 PM	Cheeseman Dr @ Ironwood Pl
10	2:42 PM	2:43 PM	160 CHEESEMAN DR; ST JOHNS; A1H

Route: 15-040-15 Run: 15-040-15A PM



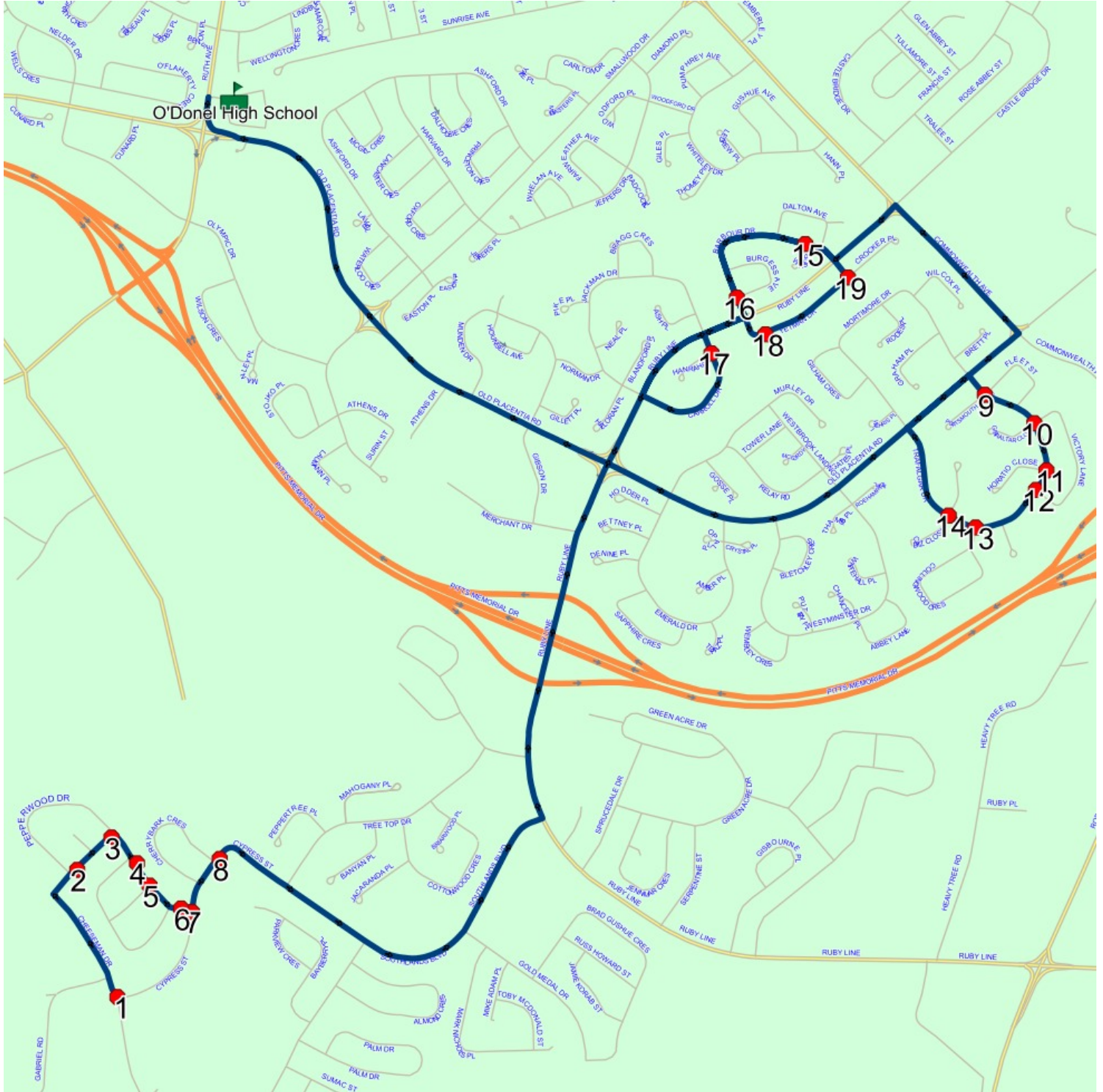
Route: 15-040-16 Run: 15-040-16A AM

Route: 15-040-16 **Operator:** Dave Gulliver Cabs Ltd.
Vehicle: 15-040-16
Description:
Schools: O'Donel High School (313)

Run: 15-040-16A AM **Description:**
Stops: 20 **Start Time:** 7:23 AM **End Time:** 7:58 AM
Schools: O'Donel High School
: 2024-06-30

#	Arrival	Departure	Description
1	7:23 AM	7:24 AM	CHEESEMAN DR; ST JOHNS & CYPRESS ST; ST JOHNS
2	7:24 AM	7:25 AM	10 REDBERRY ST; ST JOHNS; A1H
3		7:25 AM	24 REDBERRY ST; ST JOHNS; A1H
4		7:26 AM	24 PEPPERWOOD DR; ST JOHNS; A1H
5	7:26 AM	7:27 AM	PEPPERWOOD DR; ST JOHNS & GINGER ST; ST JOHNS
6		7:27 AM	6 PEPPERWOOD DR; ST JOHNS; A1H
7	7:27 AM	7:28 AM	Cypress St @ Pepperwood Dr
8		7:29 AM	#15 Cypress St
9	7:35 AM	7:36 AM	Trafalgar Dr @ Portsmouth Close
10	7:36 AM	7:37 AM	Trafalgar Dr @ Gibraltar Cl
11		7:37 AM	Trafalgar Dr @ Horatio Close
12	7:37 AM	7:38 AM	#14 Trafalgar Dr
13	7:38 AM	7:39 AM	Trafalgar Dr @ Collingwood Cres
14		7:39 AM	Trafalgar Dr @ Cadiz Close
15	7:43 AM	7:44 AM	Barbour Dr @ Winsor Pl
16	7:44 AM	7:45 AM	#71 Barbour Dr
17		7:46 AM	CARROLL DR; MOUNT PEARL & HANRAHAN PL; MOUNT PEARL
18	7:48 AM	7:49 AM	11 YETMAN DR; MOUNT PEARL; A1N
19		7:49 AM	YETMAN DR; MOUNT PEARL & CROCKER PL; MOUNT PEARL
20	7:55 AM	7:58 AM	O'Donel High School Driveway

Route: 15-040-16 Run: 15-040-16A AM



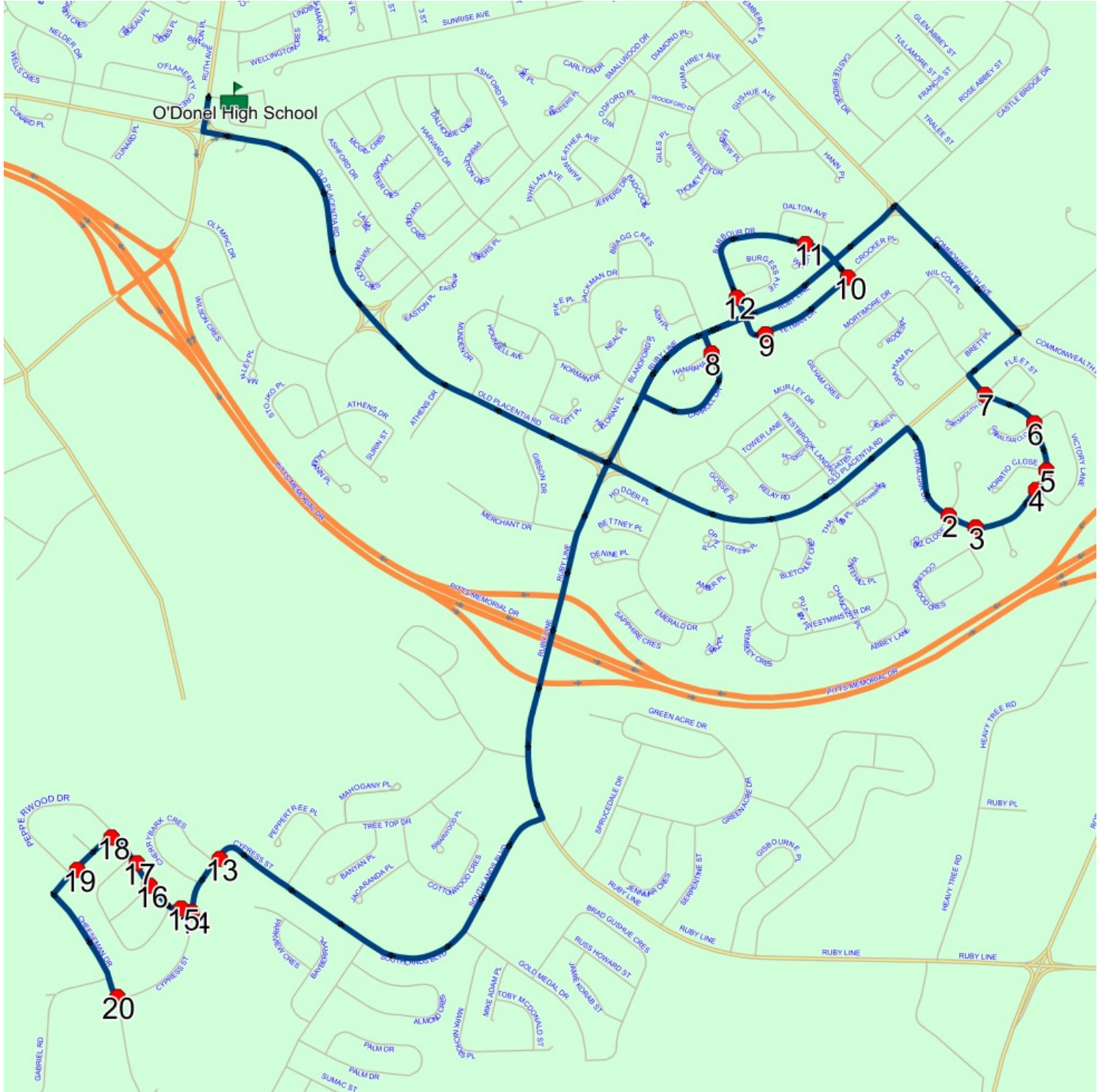
Route: 15-040-16 Run: 15-040-16A PM

Route: 15-040-16 **Operator:** Dave Gulliver Cabs Ltd.
Vehicle: 15-040-16
Description:
Schools: O'Donel High School (313)

Run: 15-040-16A PM **Description:**
Stops: 20 **Start Time:** 2:18 PM **End Time:** 2:53 PM
Schools: O'Donel High School
: 2024-06-30

#	Arrival	Departure	Description
1	2:18 PM	2:21 PM	O'Donel High School Driveway
2	2:26 PM	2:27 PM	Trafalgar Dr @ Cadiz Close
3	2:27 PM	2:28 PM	Trafalgar Dr @ Collingwood Cres
4	2:28 PM	2:29 PM	#14 Trafalgar Dr
5	2:29 PM		Trafalgar Dr @ Horatio Close
6	2:29 PM	2:30 PM	Trafalgar Dr @ Gibraltar Cl
7	2:30 PM	2:31 PM	Trafalgar Dr @ Portsmouth Close
8	2:36 PM	2:37 PM	CARROLL DR; MOUNT PEARL & HANRAHAN PL; MOUNT PEARL
9	2:38 PM		11 YETMAN DR; MOUNT PEARL; A1N
10	2:39 PM		YETMAN DR; MOUNT PEARL & CROCKER PL; MOUNT PEARL
11	2:40 PM	2:41 PM	Barbour Dr @ Winsor Pl
12	2:41 PM	2:42 PM	#71 Barbour Dr
13	2:46 PM	2:47 PM	#15 Cypress St
14	2:47 PM	2:48 PM	Cypress St @ Pepperwood Dr
15	2:48 PM		6 PEPPERWOOD DR; ST JOHNS; A1H
16	2:48 PM	2:49 PM	PEPPERWOOD DR; ST JOHNS & GINGER ST; ST JOHNS
17	2:49 PM		24 PEPPERWOOD DR; ST JOHNS; A1H
18	2:50 PM	2:51 PM	24 REDBERRY ST; ST JOHNS; A1H
19	2:51 PM		10 REDBERRY ST; ST JOHNS; A1H
20	2:52 PM	2:53 PM	CHEESEMAN DR; ST JOHNS & CYPRESS ST; ST JOHNS

Route: 15-040-16 Run: 15-040-16A PM



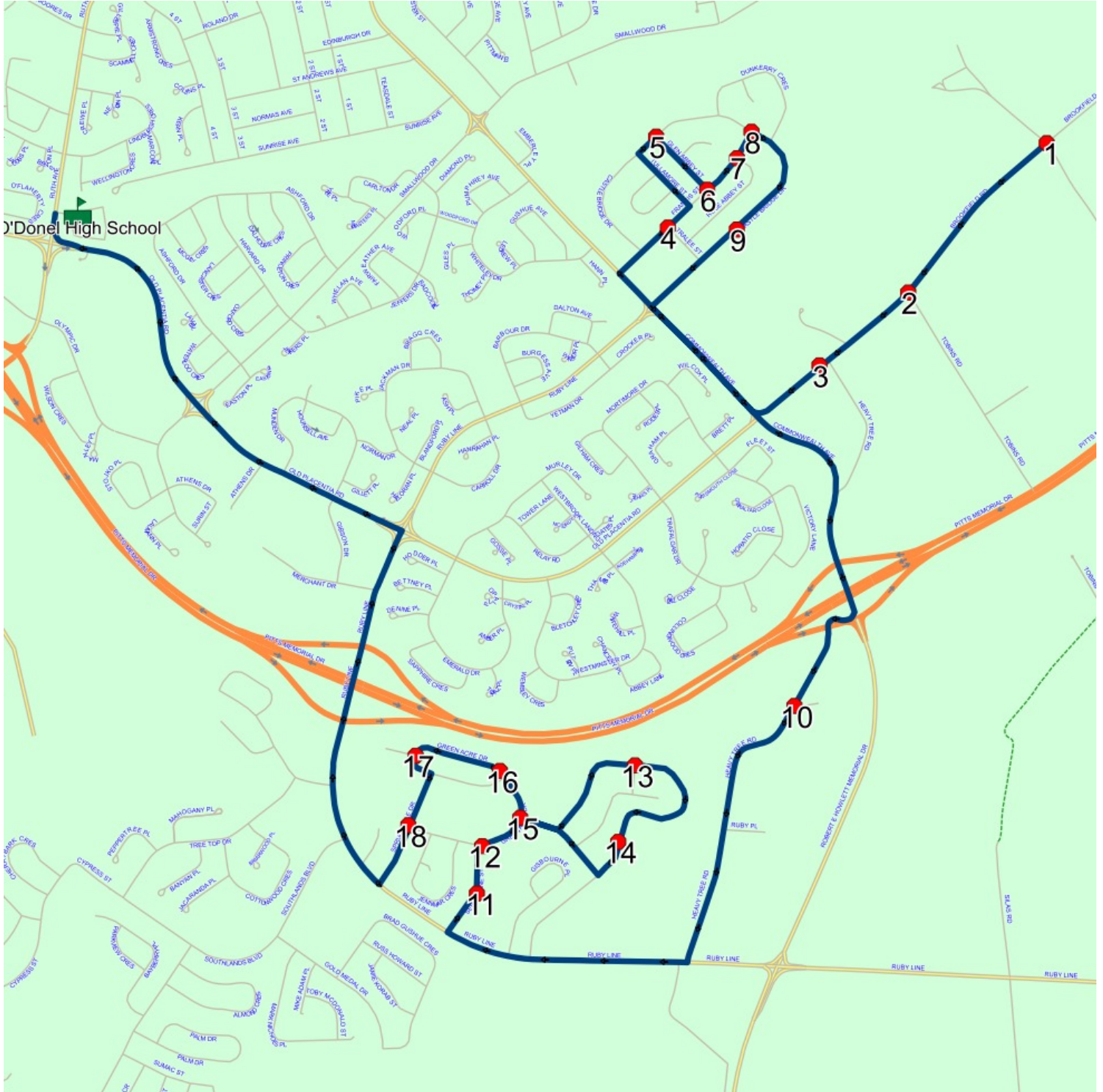
Route: 15-040-18 Run: 15-040-18 AM

Route: 15-040-18 Operator: Dave Gulliver Cabs Ltd.
 Vehicle: 15-040-18
 Description:
 Schools: O'Donel High School (313)

Run: 15-040-18 AM Description:
 Stops: 19 Start Time: 7:21 AM End Time: 7:57 AM
 Schools: O'Donel High School
 : 2024-06-30

#	Arrival	Departure	Description
1		7:21 AM	Brookfield Rd @ Pearltown Rd
2		7:22 AM	BROOKFIELD RD & TOBINS RD
3		7:23 AM	300 BROOKFIELD RD; ST JOHNS; A1E
4		7:26 AM	FRANCIS ST; ST. JOHN'S & TRALEE ST; ST. JOHN'S
5	7:28 AM	7:29 AM	CASTLE BRIDGE DR; ST. JOHN'S & GLEN ABBEY ST; ST. JOHN'S
6	7:29 AM	7:30 AM	Francis St @ Glen Abbey St
7		7:31 AM	FRANCIS ST; ST. JOHN'S & ROSE ABBEY ST; ST. JOHN'S
8	7:31 AM	7:32 AM	Francis St @ Castle Bridge Dr
9	7:33 AM	7:34 AM	#48 Castle Bridge Dr
10	7:37 AM	7:38 AM	Heavy Tree Rd @ Dr Peddles Rd
11		7:41 AM	22 SERPENTINE ST; ST JOHNS; A1H
12		7:42 AM	66 GREEN ACRE DR; ST JOHNS; A1H
13		7:44 AM	DIAMOND MARSH DR; ST JOHNS & LICHEN ST; ST JOHNS
14	7:44 AM	7:45 AM	53 DIAMOND MARSH DR; ST JOHNS; A1H
15		7:46 AM	GREEN ACRE DR & BULRUSH AVE
16	7:46 AM	7:47 AM	#132 Green Acre Drive
17	7:47 AM	7:48 AM	Green Acre Dr @ Butterworth Pl
18	7:48 AM	7:49 AM	29 SPRUCEDALE DR; ST JOHNS; A1H
19	7:55 AM	7:57 AM	O'Donel High School Driveway

Route: 15-040-18 Run: 15-040-18 AM



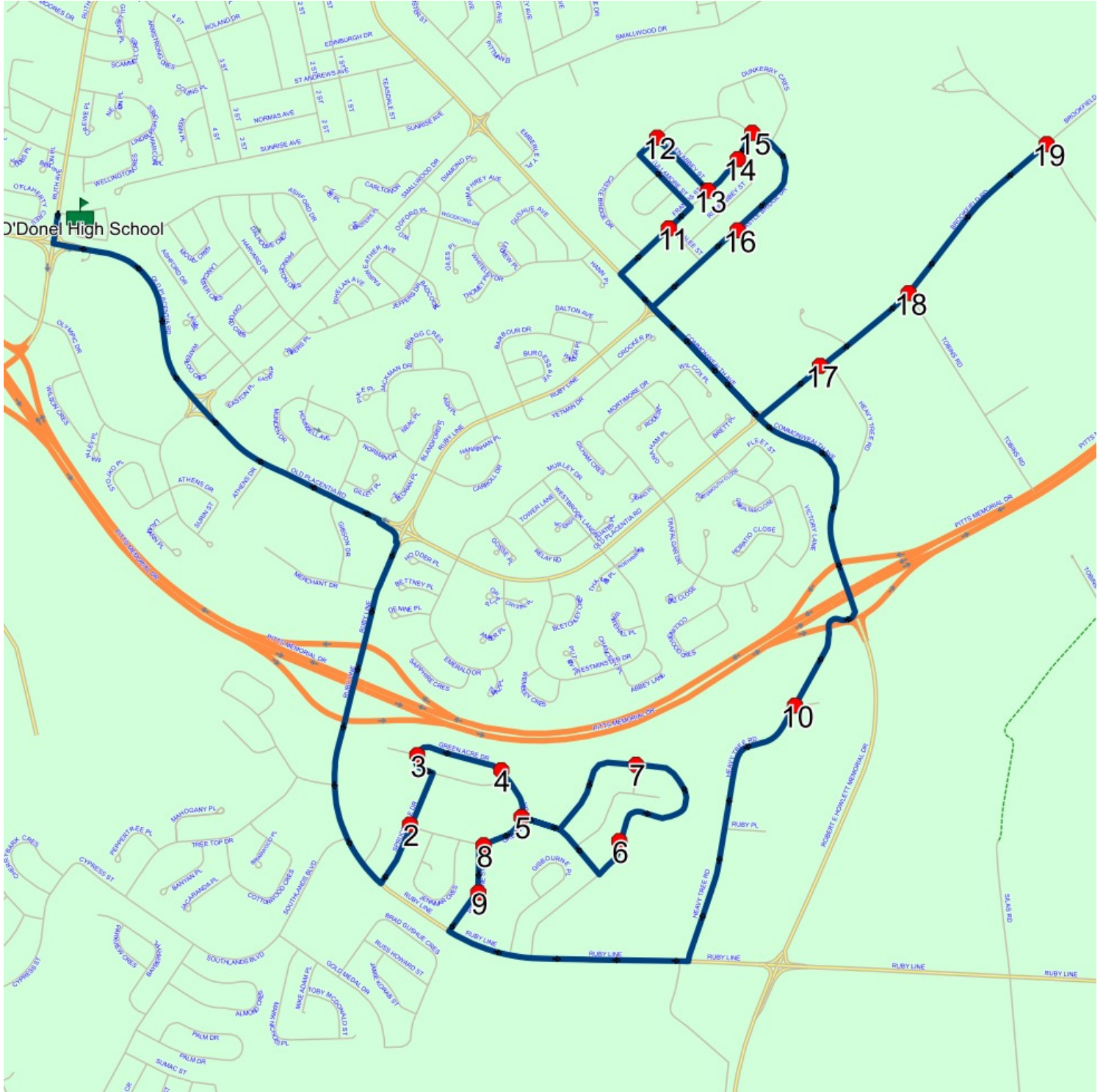
Route: 15-040-18 Run: 15-040-18 PM

Route: 15-040-18 **Operator:** Dave Gulliver Cabs Ltd.
Vehicle: 15-040-18
Description:
Schools: O'Donel High School (313)

Run: 15-040-18 PM **Stops:** 19 **Start Time:** 2:18 PM **Description:**
End Time: 2:59 PM
Schools: O'Donel High School
: 2024-06-30

#	Arrival	Departure	Description
1	2:18 PM	2:21 PM	O'Donel High School Driveway
2	2:28 PM		29 SPRUCEDALE DR; ST JOHNS; A1H
3	2:29 PM	2:30 PM	Green Acre Dr @ Butterworth Pl
4	2:30 PM	2:31 PM	#132 Green Acre Drive
5	2:31 PM		GREEN ACRE DR & BULRUSH AVE
6	2:33 PM		53 DIAMOND MARSH DR; ST JOHNS; A1H
7	2:34 PM		DIAMOND MARSH DR; ST JOHNS & LICHEN ST; ST JOHNS
8	2:35 PM	2:36 PM	66 GREEN ACRE DR; ST JOHNS; A1H
9	2:37 PM		22 SERPENTINE ST; ST JOHNS; A1H
10	2:41 PM		Heavy Tree Rd @ Dr Peddles Rd
11	2:45 PM		FRANCIS ST; ST. JOHN'S & TRALEE ST; ST. JOHN'S
12	2:47 PM	2:48 PM	CASTLE BRIDGE DR; ST. JOHN'S & GLEN ABBEY ST; ST. JOHN'S
13	2:49 PM		Francis St @ Glen Abbey St
14	2:50 PM	2:51 PM	FRANCIS ST; ST. JOHN'S & ROSE ABBEY ST; ST. JOHN'S
15	2:51 PM		Francis St @ Castle Bridge Dr
16	2:53 PM		#48 Castle Bridge Dr
17	2:56 PM	2:57 PM	300 BROOKFIELD RD; ST JOHNS; A1E
18	2:58 PM		BROOKFIELD RD & TOBINS RD
19	2:59 PM		Brookfield Rd @ Pearltown Rd

Route: 15-040-18 Run: 15-040-18 PM



Route: 17-130-5 Run: 17-130-5A AM

Route: 17-130-5

Operator: Executive Taxi Ltd.

Vehicle: 17-130-5

Description:

Schools: O'Donel High School (313)

Run: 17-130-5A AM

Stops: 16

Start Time: 7:34 AM

Description:

End Time: 7:57 AM

Schools: O'Donel High School

: 2024-06-30

#	Arrival	Departure	Description
1	7:34 AM	7:35 AM	Mortimore Dr @ Graham Pl
2		7:35 AM	Mortimore Dr @ Wilcox Pl
3		7:36 AM	15 MORTIMORE DR; MOUNT PEARL; A1N
4	7:37 AM	7:38 AM	Westbrook Lndg @ Relay Rd
5	7:38 AM	7:39 AM	Westbrook Lndg @ Murley Dr
6	7:39 AM	7:40 AM	Murley Dr @ Relay Rd
7	7:40 AM	7:41 AM	55 EMERALD DR; MOUNT PEARL; A1N
8		7:41 AM	#30 Emerald Dr
9	7:42 AM	7:43 AM	EMERALD DR; MOUNT PEARL & CRYSTAL PL; MOUNT PEARL
10		7:44 AM	89 WESTMINSTER DR; MOUNT PEARL; A1N
11		7:45 AM	49 WESTMINSTER DR; MOUNT PEARL; A1N
12		7:45 AM	Westminster Dr @ Chancery Pl
13	7:45 AM	7:46 AM	24 WESTMINSTER DR; MOUNT PEARL; A1N
14	7:46 AM	7:47 AM	Westminster Dr @ Roehampton Pl
15		7:51 AM	EMBERLEY PL; MOUNT PEARL & COMMONWEALTH AVE; MOUNT PEARL
16	7:55 AM	7:57 AM	O'Donel High School Driveway

Route: 17-130-5 Run: 17-130-5A PM

Route: 17-130-5

Operator: Executive Taxi Ltd.

Vehicle: 17-130-5

Description:

Schools: O'Donel High School (313)

Run: 17-130-5A PM

Stops: 16

Start Time: 2:18 PM

Description:

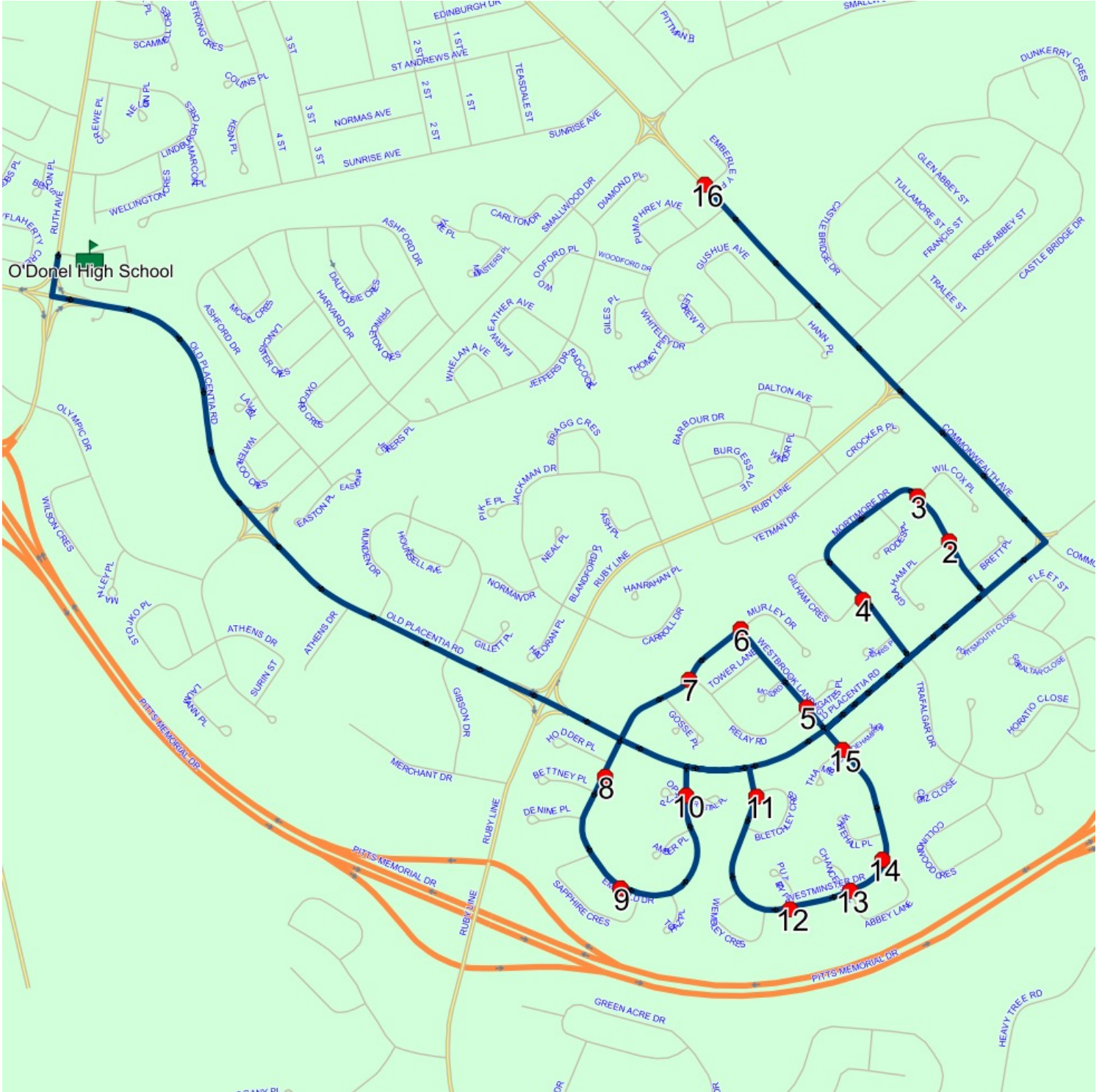
End Time: 2:45 PM

Schools: O'Donel High School

: 2024-06-30

#	Arrival	Departure	Description
1	2:18 PM	2:21 PM	O'Donel High School Driveway
2	2:27 PM		Mortimore Dr @ Graham Pl
3	2:28 PM		Mortimore Dr @ Wilcox Pl
4	2:29 PM		15 MORTIMORE DR; MOUNT PEARL; A1N
5	2:30 PM	2:31 PM	Westbrook Lndg @ Relay Rd
6	2:31 PM	2:32 PM	Westbrook Lndg @ Murley Dr
7	2:33 PM		Murley Dr @ Relay Rd
8	2:34 PM		55 EMERALD DR; MOUNT PEARL; A1N
9	2:35 PM		#30 Emerald Dr
10	2:36 PM	2:37 PM	EMERALD DR; MOUNT PEARL & CRYSTAL PL; MOUNT PEARL
11	2:38 PM		89 WESTMINSTER DR; MOUNT PEARL; A1N
12	2:39 PM		49 WESTMINSTER DR; MOUNT PEARL; A1N
13	2:40 PM		Westminster Dr @ Chancery Pl
14	2:40 PM		24 WESTMINSTER DR; MOUNT PEARL; A1N
15	2:41 PM		Westminster Dr @ Roehampton Pl
16	2:45 PM		EMBERLEY PL; MOUNT PEARL & COMMONWEALTH AVE; MOUNT PEARL

Route: 17-130-5 Run: 17-130-5A PM



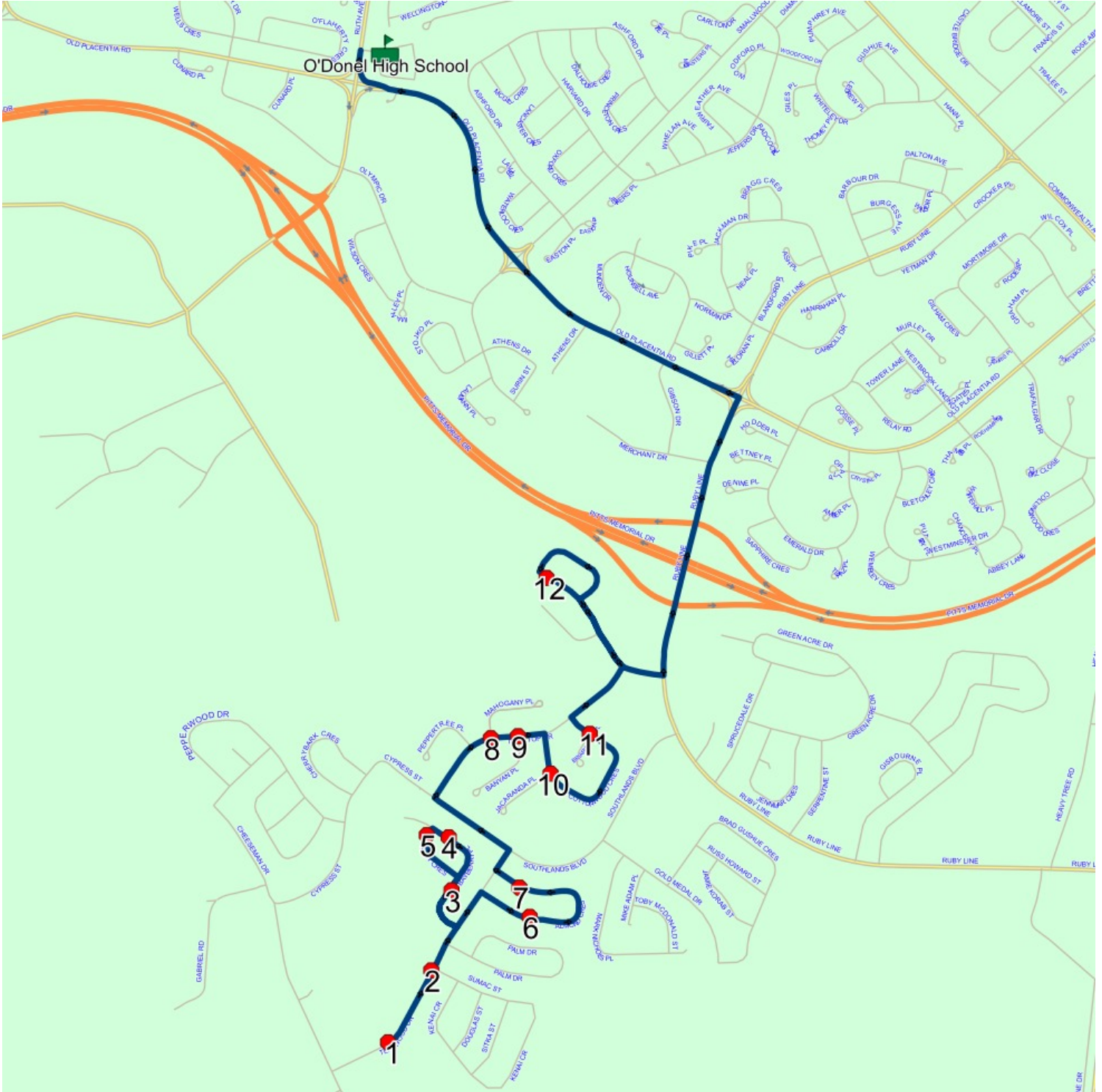
Route: 23-171-4 Run: 23-171-4A AM

Route: 23-171-4 Operator: Executive Taxi Ltd.
 Vehicle: 23-171-4
 Description:
 Schools: O'Donel High School (313)

Run: 23-171-4A AM Description:
 Stops: 13 Start Time: 7:32 AM End Time: 7:57 AM
 Schools: O'Donel High School
 : 2025-06-30

#	Arrival	Departure	Description
1	7:32 AM	7:33 AM	MAILBOXES ON TEAKWOOD (NEAR 80 TEAKWOOD DR)
2	7:33 AM	7:34 AM	50 TEAKWOOD DR; ST JOHNS; A1H
3		7:35 AM	18 BAYBERRY PL; ST JOHNS; A1H
4	7:35 AM	7:36 AM	#48 Bayberry PI
5	7:36 AM	7:37 AM	3 PARKVIEW CRES; ST JOHNS; A1H
6		7:39 AM	50 ALMOND CRES; ST JOHNS; A1H
7		7:40 AM	10 ALMOND CRES; ST JOHNS; A1H
8	7:42 AM	7:43 AM	Tree Top Dr @ Mahogany PI
9		7:43 AM	Tree Top Dr @ Banyan PI
10	7:44 AM	7:45 AM	Cottonwood Cres @ Jacaranda PI
11	7:45 AM	7:46 AM	Cottonwood Cres @ Briarwood PI
12	7:48 AM	7:49 AM	49 GREAT SOUTHERN DR; ST JOHNS
13	7:55 AM	7:57 AM	O'Donel High School Driveway

Route: 23-171-4 Run: 23-171-4A AM



Route: 23-171-4 Run: 23-171-4A PM

Route: 23-171-4 Operator: Executive Taxi Ltd.
 Vehicle: 23-171-4
 Description:
 Schools: O'Donel High School (313)

Run: 23-171-4A PM Description:
 Stops: 13 Start Time: 2:18 PM End Time: 2:45 PM
 Schools: O'Donel High School
 : 2025-06-30

#	Arrival	Departure	Description
1	2:18 PM	2:21 PM	O'Donel High School Driveway
2	2:27 PM	2:28 PM	49 GREAT SOUTHERN DR; ST JOHNS
3	2:30 PM	2:31 PM	Cottonwood Cres @ Briarwood PI
4	2:31 PM	2:32 PM	Cottonwood Cres @ Jacaranda PI
5	2:33 PM		Tree Top Dr @ Banyan PI
6	2:34 PM		Tree Top Dr @ Mahogany PI
7	2:37 PM		10 ALMOND CRES; ST JOHNS; A1H
8	2:38 PM		50 ALMOND CRES; ST JOHNS; A1H
9	2:40 PM	2:41 PM	3 PARKVIEW CRES; ST JOHNS; A1H
10	2:41 PM	2:42 PM	#48 Bayberry PI
11	2:42 PM	2:43 PM	18 BAYBERRY PL; ST JOHNS; A1H
12	2:43 PM	2:44 PM	50 TEAKWOOD DR; ST JOHNS; A1H
13	2:44 PM	2:45 PM	MAILBOXES ON TEAKWOOD (NEAR 80 TEAKWOOD DR)

