

Route: SF 01 Run: TIE/JMOC 01 AM

Route: SF 01 Operator: Gov (Summerford)

Vehicle: 375-18

Description:

Schools: J. M. Olds Collegiate (201) , Twillingate Island Elementary (202)

Run: TIE/JMOC 01 AM

Stops: 19

Start Time: 7:50 AM

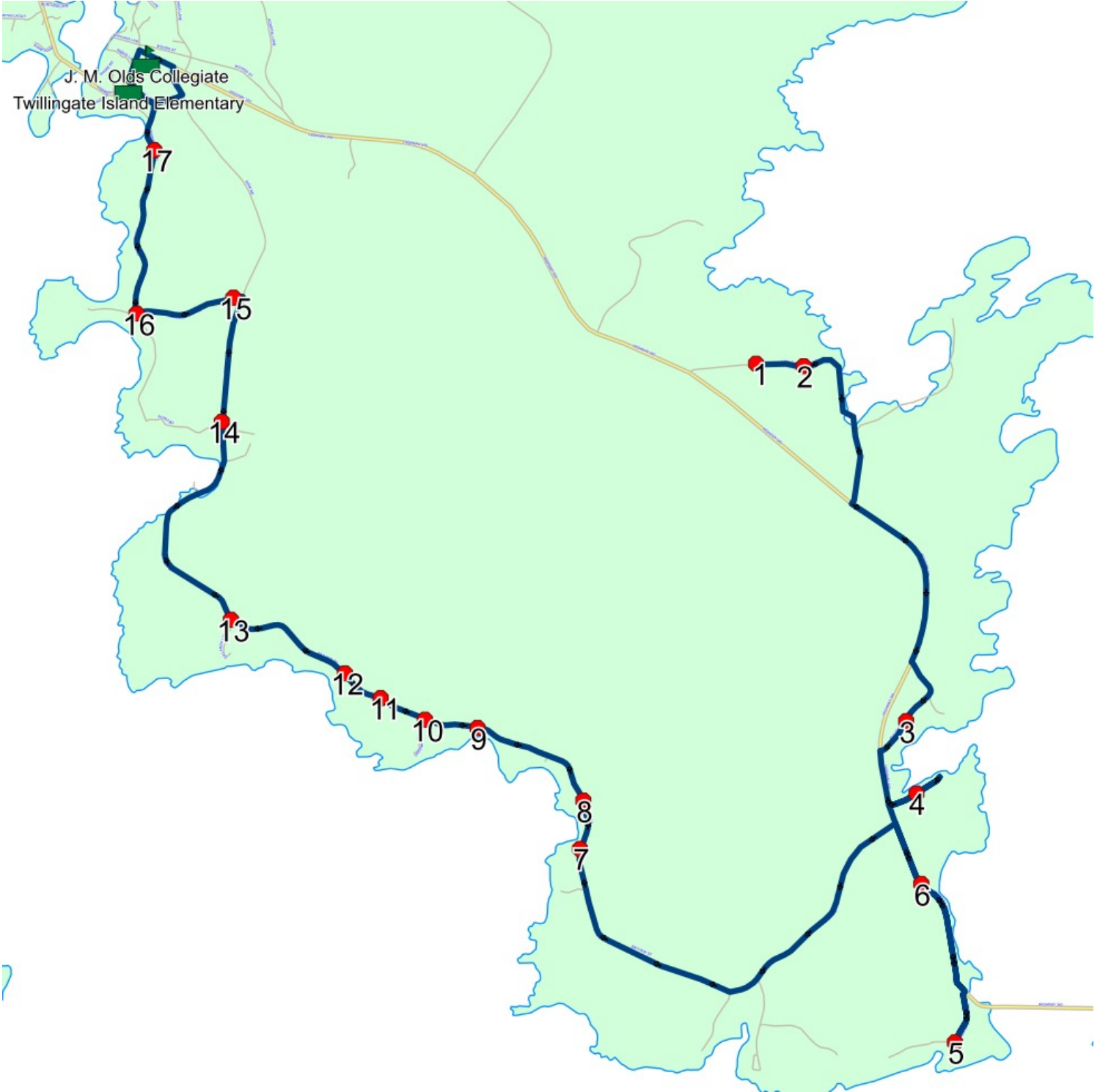
Description:

End Time: 8:41 AM

Schools: J. M. Olds Collegiate, Twillingate Island Elementary

#	Arrival	Departure	Description
1		7:50 AM	31 LITTLE HARBOUR RD
2		7:51 AM	1 LITTLE HARBOUR RD
3		7:56 AM	14 MAIN ST; PURCELLS HARBOUR; A0G
4	8:01 AM	8:02 AM	SOUTH SIDE RD, PURCELLS HARBOUR
5	8:04 AM	8:05 AM	BLACK DUCK COVE RD; TWILLINGATE & OLD FERRY WHARF RD; TWILLINGATE
6		8:09 AM	0 HIGHWAY 340
7		8:16 AM	323 BAYVIEW ST
8		8:17 AM	306 BAYVIEW ST
9		8:19 AM	255 BAYVIEW ST
10		8:20 AM	239 BAYVIEW ST
11		8:21 AM	232 BAYVIEW ST
12		8:22 AM	198 BAYVIEW ST : 2024-06-30
13	8:24 AM	8:25 AM	137 BAYVIEW ST
14	8:28 AM	8:29 AM	27 BAYVIEW ST
15		8:31 AM	2 RAGGED POINT RD
16	8:32 AM	8:33 AM	RAGGED POINT RD & HUGH LANE
17		8:35 AM	COURTESY STOP FAMILY RESPONSIBILITY ZONE (36 RAGGED POINT ROAD)
18	8:37 AM	8:38 AM	J. M. Olds Collegiate
19	8:40 AM	8:41 AM	TWILLINGATE ISLAND ELEMENTARY DRIVEWAY : 2024-06-30

Route: SF 01 Run: TIE/JMOC 01 AM



Route: SF 01 Run: TIE/JMOC 01 PM

Route: SF 01 Operator: Gov (Summerford)

Vehicle: 375-18

Description:

Schools: Twillingate Island Elementary (202) , J. M. Olds Collegiate (201)

Run: TIE/JMOC 01 PM

Stops: 19

Start Time: 2:52 PM

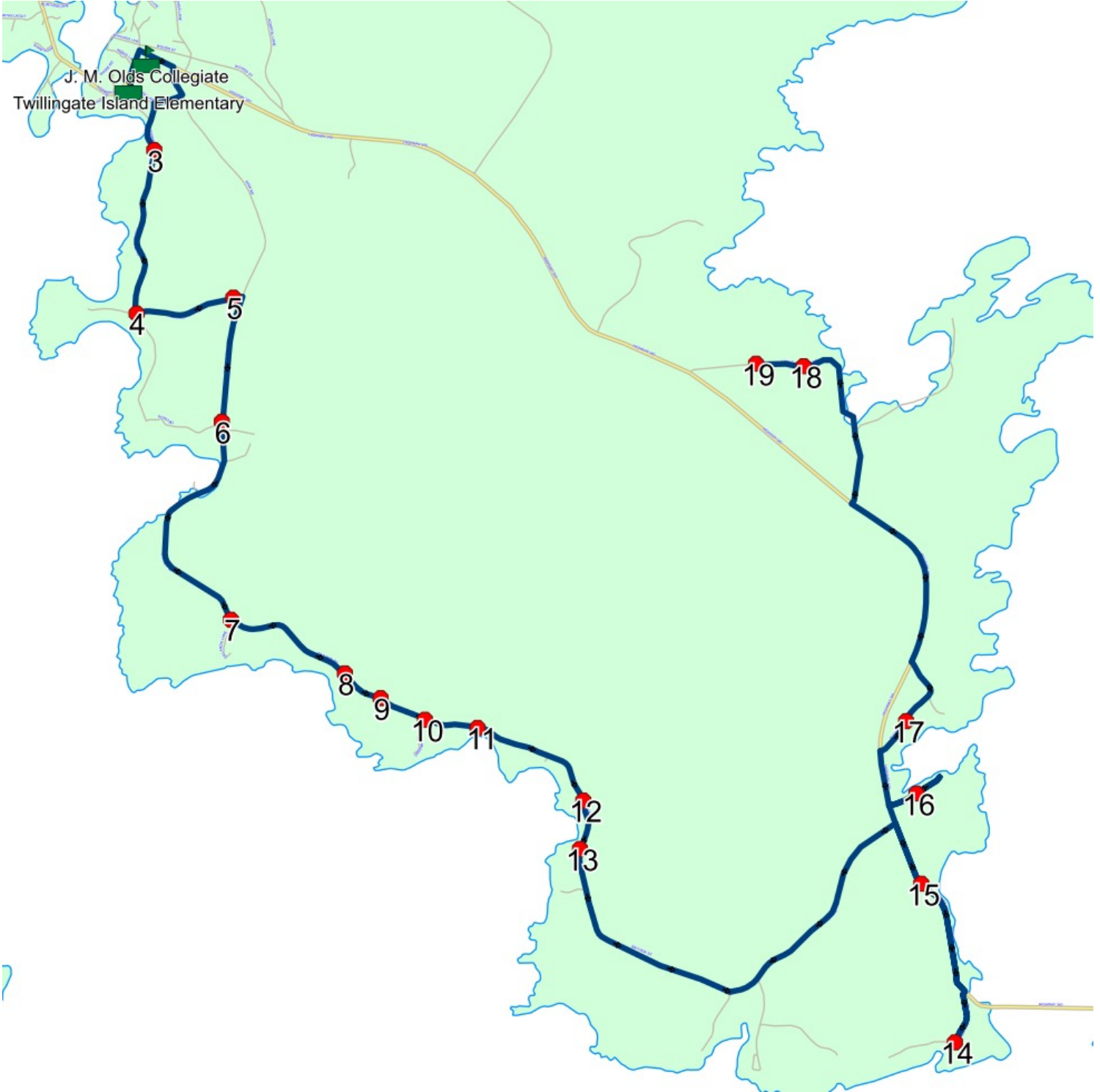
Description:

End Time: 3:52 PM

Schools: Twillingate Island Elementary, J. M. Olds Collegiate

#	Arrival	Departure	Description	
1	2:52 PM	3:02 PM	TWILLINGATE ISLAND ELEMENTARY DRIVEWAY	: 2024-06-30
2	3:03 PM	3:04 PM	J. M. Olds Collegiate	
3	3:06 PM		COURTESY STOP FAMILY RESPONSIBILITY ZONE (36 RAGGED POINT ROAD)	
4	3:08 PM	3:09 PM	RAGGED POINT RD & HUGH LANE	
5	3:10 PM	3:11 PM	2 RAGGED POINT RD	
6	3:13 PM	3:14 PM	27 BAYVIEW ST	
7	3:17 PM		137 BAYVIEW ST	
8	3:19 PM	3:20 PM	198 BAYVIEW ST	: 2024-06-30
9	3:21 PM		232 BAYVIEW ST	
10	3:22 PM		239 BAYVIEW ST	
11	3:23 PM		255 BAYVIEW ST	
12	3:25 PM	3:26 PM	306 BAYVIEW ST	
13	3:26 PM	3:27 PM	323 BAYVIEW ST	
14	3:34 PM	3:35 PM	BLACK DUCK COVE RD; TWILLINGATE & OLD FERRY WHARF RD; TWILLINGATE	
15	3:39 PM	3:40 PM	0 HIGHWAY 340	
16	3:41 PM		SOUTH SIDE RD, PURCELLS HARBOUR	
17	3:46 PM		14 MAIN ST; PURCELLS HARBOUR; A0G	
18	3:51 PM		1 LITTLE HARBOUR RD	
19	3:52 PM		31 LITTLE HARBOUR RD	

Route: SF 01 Run: TIE/JMOC 01 PM



Route: SF 02 Run: TIE/JMOC 02 AM

Route: SF 02 Operator: Gov (Summerford)

Vehicle: 380-18

Description:

Schools: J. M. Olds Collegiate (201) , Twillingate Island Elementary (202)

Run: TIE/JMOC 02 AM

Description:

Stops: 18

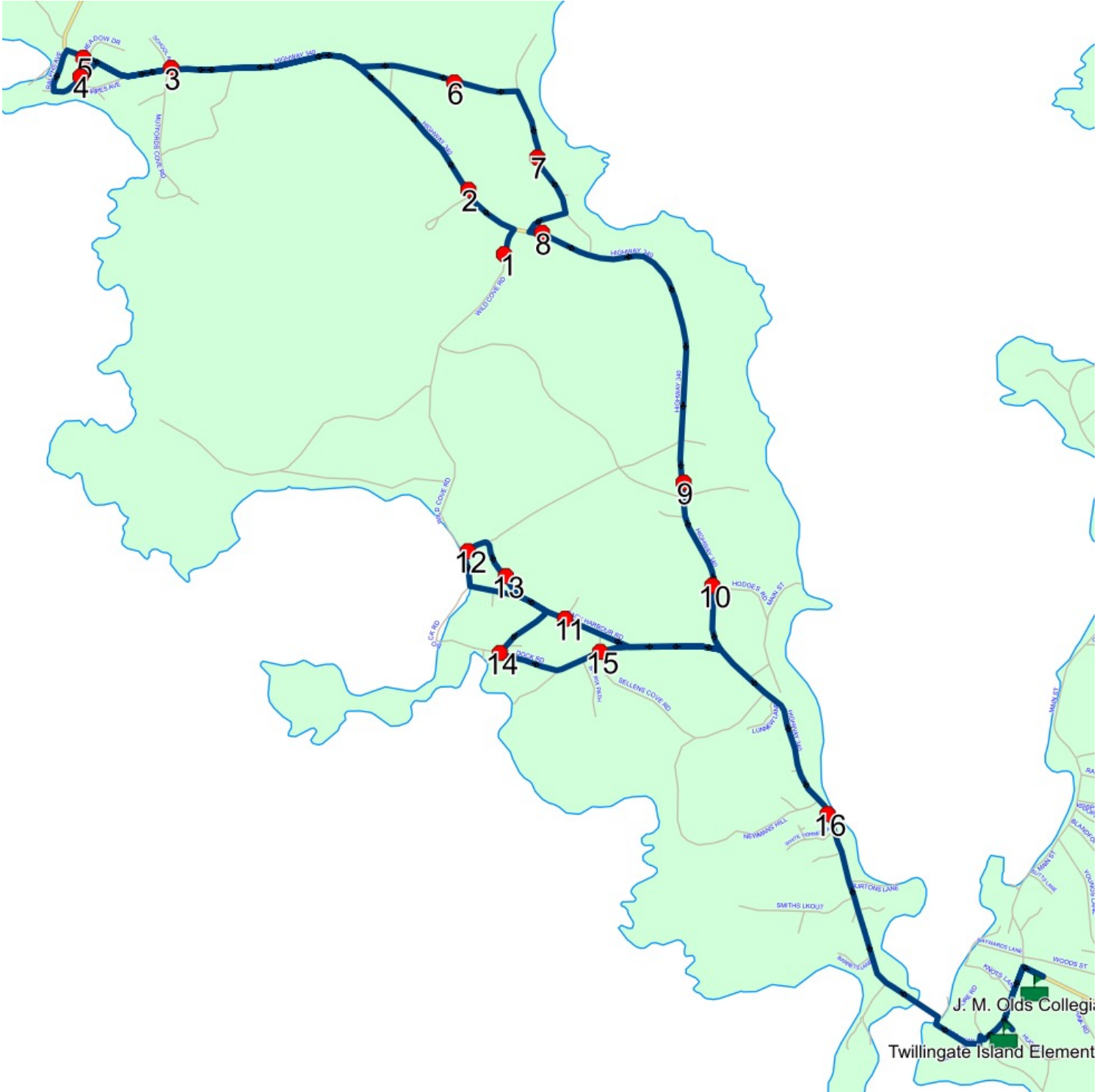
Start Time: 8:07 AM

End Time: 8:41 AM

Schools: J. M. Olds Collegiate, Twillingate Island Elementary

#	Arrival	Departure	Description
1		8:07 AM	27 PARK RD
2	8:08 AM	8:09 AM	264 MAIN ST
3		8:10 AM	60 HIGHWAY 340
4		8:11 AM	3 SHARPES AVE; CROW HEAD; A0G : 2025-06-30
5		8:13 AM	111 HIGHWAY 340
6	8:15 AM	8:16 AM	7 DRONG HILL
7		8:17 AM	12 WILD COVE RD
8		8:19 AM	254 MAIN ST; TWILLINGATE; A0G
9	8:20 AM	8:21 AM	182 MAIN ST
10		8:22 AM	223 MAIN ST
11		8:24 AM	BACK HARBOUR RD & PEYTONS RD
12		8:26 AM	2 HYNES LANE; TWILLINGATE; A0G : 2024-06-30
13		8:27 AM	26 HYNES LANE
14	8:28 AM	8:29 AM	DOCK RD & BLACKCLERS LANE
15	8:30 AM	8:31 AM	ST. PETER'S CHURCH RD.
16		8:33 AM	COURTESY STOP/FAMILY RESPONSIBILITYT ZONE 167 MAIN ST
17	8:37 AM	8:38 AM	J. M. Olds Collegiate
18	8:40 AM	8:41 AM	Twillingate Island Elementary Driveway : 2024-06-30

Route: SF 02 Run: TIE/JMOC 02 AM



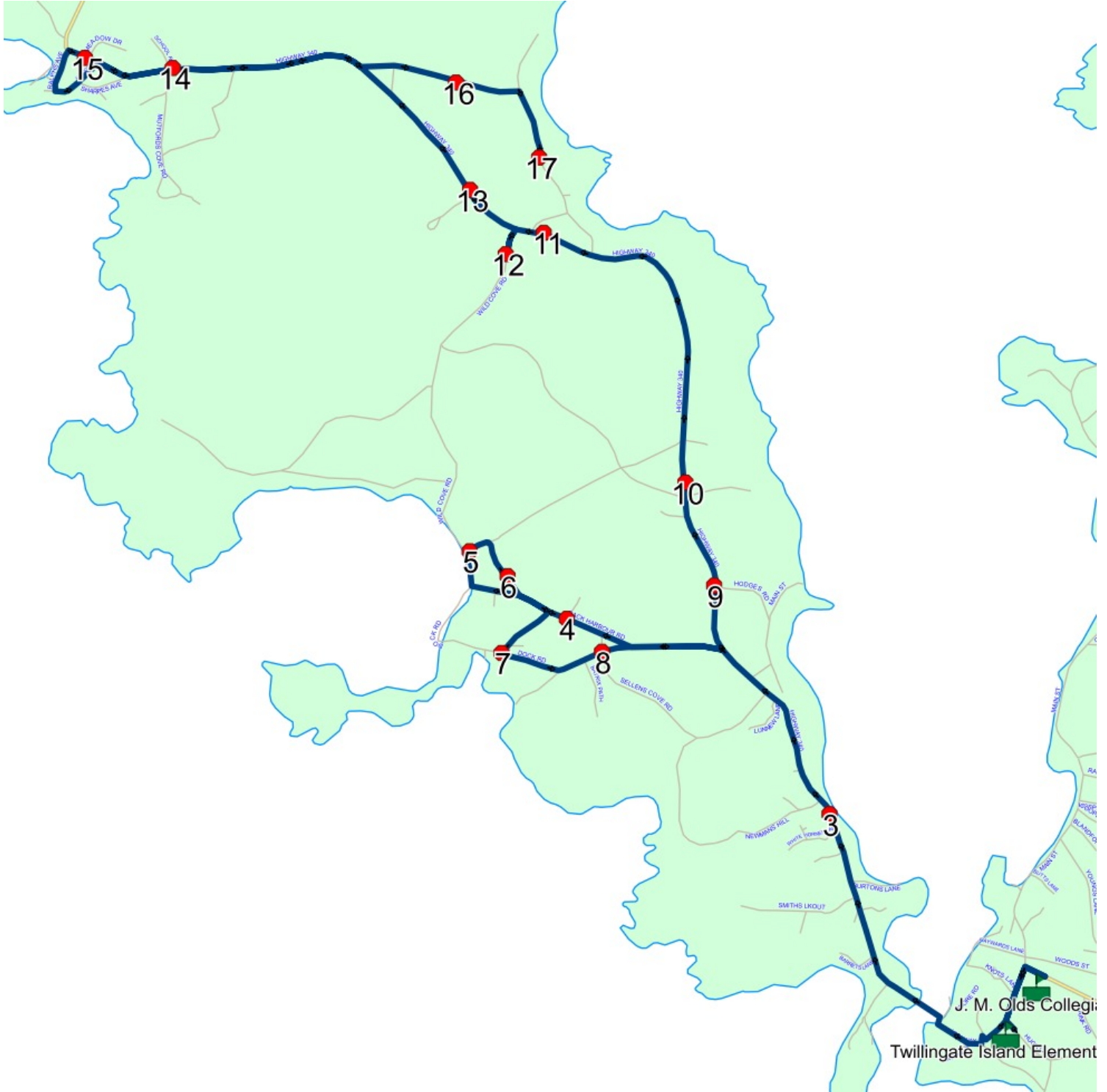
Route: SF 02 Run: TIE/JMOC 02 PM

Route: SF 02 Operator: Gov (Summerford)
 Vehicle: 380-18
 Description:
 Schools: Twillingate Island Elementary (202) , J. M. Olds Collegiate (201)

Run: TIE/JMOC 02 PM Description:
 Stops: 17 Start Time: 2:52 PM End Time: 3:35 PM
 Schools: Twillingate Island Elementary, J. M. Olds Collegiate

#	Arrival	Departure	Description	
1	2:52 PM	3:02 PM	Twillingate Island Elementary Driveway	: 2024-06-30
2	3:02 PM	3:04 PM	J. M. Olds Collegiate	
3	3:08 PM		COURTESY STOP/FAMILY RESPONSIBILITYT ZONE 167 MAIN ST	
4	3:10 PM	3:11 PM	BACK HARBOUR RD & PEYTONS RD	
5	3:12 PM	3:13 PM	2 HYNES LANE; TWILLINGATE; A0G	: 2024-06-30
6	3:13 PM		26 HYNES LANE	
7	3:15 PM		DOCK RD & BLACKCLERS LANE	
8	3:17 PM	3:18 PM	ST. PETER'S CHURCH RD.	
9	3:19 PM	3:20 PM	223 MAIN ST	
10	3:20 PM	3:21 PM	182 MAIN ST	
11	3:22 PM	3:23 PM	254 MAIN ST; TWILLINGATE; A0G	
12	3:23 PM	3:24 PM	27 PARK RD	
13	3:25 PM	3:26 PM	264 MAIN ST	
14	3:27 PM	3:28 PM	60 HIGHWAY 340	
15	3:28 PM	3:29 PM	111 HIGHWAY 340	
16	3:33 PM	3:34 PM	7 DRONG HILL	
17	3:35 PM		12 WILD COVE RD	

Route: SF 02 Run: TIE/JMOC 02 PM



Route: SF 03 Run: TIE/JMOC 03 AM

Route: SF 03 Operator: Gov (Summerford)

Vehicle: 379-18

Description:

Schools: J. M. Olds Collegiate (201) , Twillingate Island Elementary (202)

Run: TIE/JMOC 03 AM

Stops: 21

Start Time: 7:59 AM

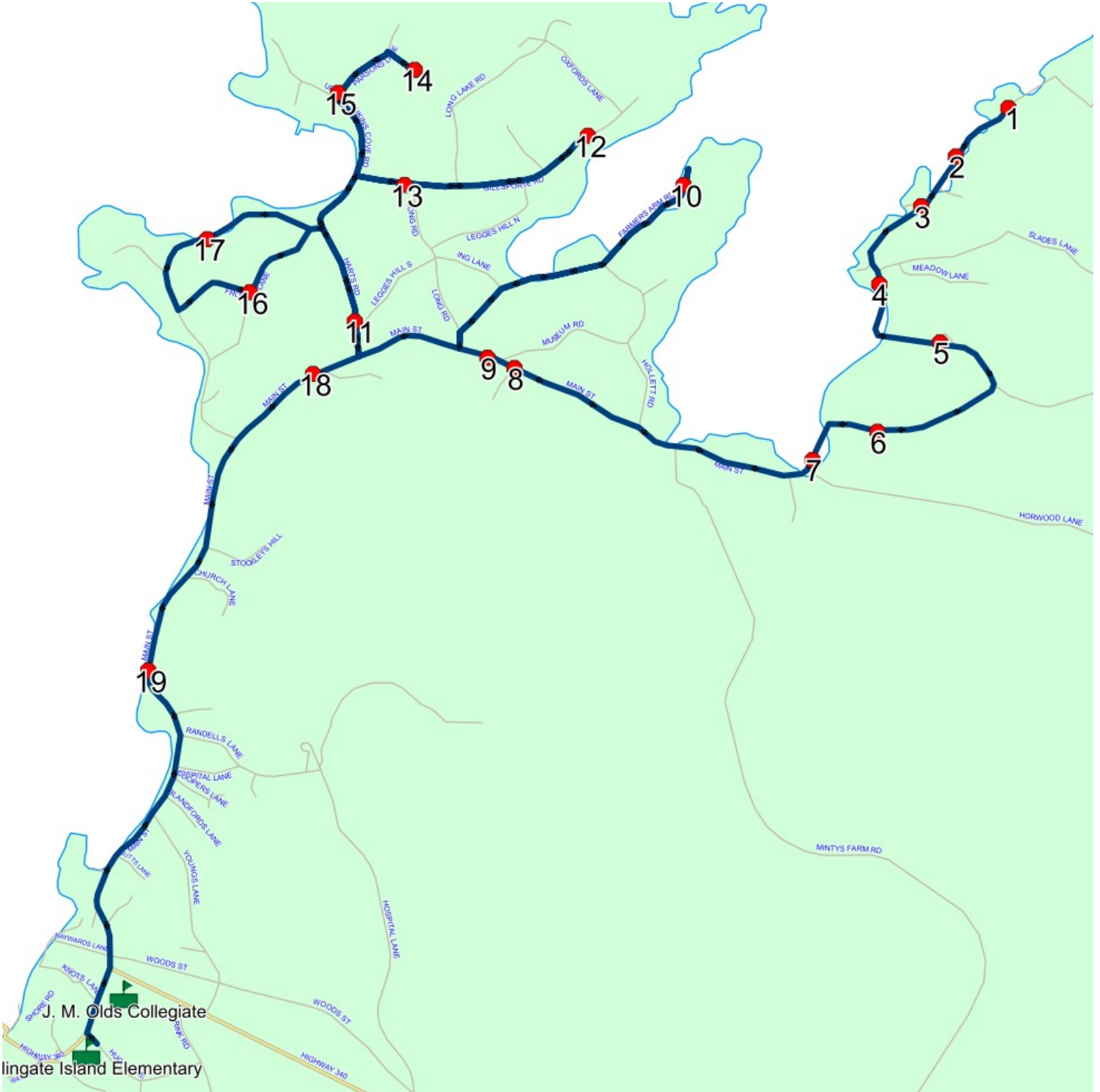
Description:

End Time: 8:41 AM

Schools: J. M. Olds Collegiate, Twillingate Island Elementary

#	Arrival	Departure	Description
1		7:59 AM	Bus Turnaround (Blow Me Down)
2		7:59 AM	224 DURRELL ST
3		8:00 AM	208 DURRELL ST (BROWNIES COVE)
4		8:01 AM	186 DURRELL ST
5	8:02 AM	8:03 AM	139 DURRELL ST
6		8:04 AM	113 DURRELL ST
7	8:04 AM	8:05 AM	Denture Clinic
8		8:07 AM	DURRELL ST & BLAKES HILL
9	8:07 AM	8:08 AM	37 DURRELL ST
10	8:13 AM	8:14 AM	49 FARMERS ARM RD
11		8:18 AM	3 UPPER JENKINS COVE RD
12		8:21 AM	Gilesporte Rd (Bus Turnaround)
13	8:22 AM	8:23 AM	14 GILESPORTE RD
14	8:25 AM	8:26 AM	PARSONS LANE TURNAROUND
15		8:27 AM	5 PARSONS LANE
16		8:30 AM	FROUDES LANE & SKINNERS LANE
17		8:32 AM	38 OCHER PIT RD; TWILLINGATE; AOG
18	8:34 AM	8:35 AM	8 DURRELL ST
19		8:36 AM	COURTESY STOP FAMILY RESPONSIBILITY ZONE (SEASIDE VARIETY)
20	8:38 AM	8:39 AM	J. M. Olds Collegiate Driveway
21	8:40 AM	8:41 AM	Twillingate Island Elementary Driveway

Route: SF 03 Run: TIE/JMOC 03 AM



Route: SF 03 Run: TIE/JMOC 03 PM

Route: SF 03 Operator: Gov (Summerford)

Vehicle: 379-18

Description:

Schools: Twillingate Island Elementary (202) , J. M. Olds Collegiate (201)

Run: TIE/JMOC 03 PM

Stops: 21

Start Time: 3:01 PM

Description:

End Time: 3:48 PM

Schools: Twillingate Island Elementary, J. M. Olds Collegiate

#	Arrival	Departure	Description
1	3:01 PM	3:02 PM	Twillingate Island Elementary Driveway
2	3:03 PM	3:04 PM	J. M. Olds Collegiate Driveway
3	3:06 PM		COURTESY STOP FAMILY RESPONSIBILITY ZONE (SEASIDE VARIETY)
4	3:07 PM	3:08 PM	8 DURRELL ST
5	3:09 PM	3:10 PM	3 UPPER JENKINS COVE RD
6	3:11 PM	3:12 PM	38 OCHER PIT RD; TWILLINGATE; A0G
7	3:14 PM	3:15 PM	FROUDES LANE & SKINNERS LANE
8	3:17 PM		5 PARSONS LANE
9	3:19 PM		PARSONS LANE TURNAROUND
10	3:22 PM		14 GILSPORTER RD; TWILLINGATE; A0G
11	3:24 PM	3:25 PM	Gilsporte Rd (Bus Turnaround)
12	3:31 PM	3:32 PM	49 FARMERS ARM RD
13	3:38 PM		37 DURRELL ST
14	3:39 PM		DURRELL ST & BLAKES HILL
15	3:41 PM	3:42 PM	Denture Clinic
16	3:42 PM		113 DURRELL ST
17	3:43 PM	3:44 PM	139 DURRELL ST
18	3:44 PM	3:45 PM	186 DURRELL ST
19	3:46 PM		208 DURRELL ST (BROWNIES COVE)
20	3:47 PM		224 DURRELL ST
21	3:48 PM		Bus Turnaround (Blow Me Down)

Route: SF 03 Run: TIE/JMOC 03 PM

