

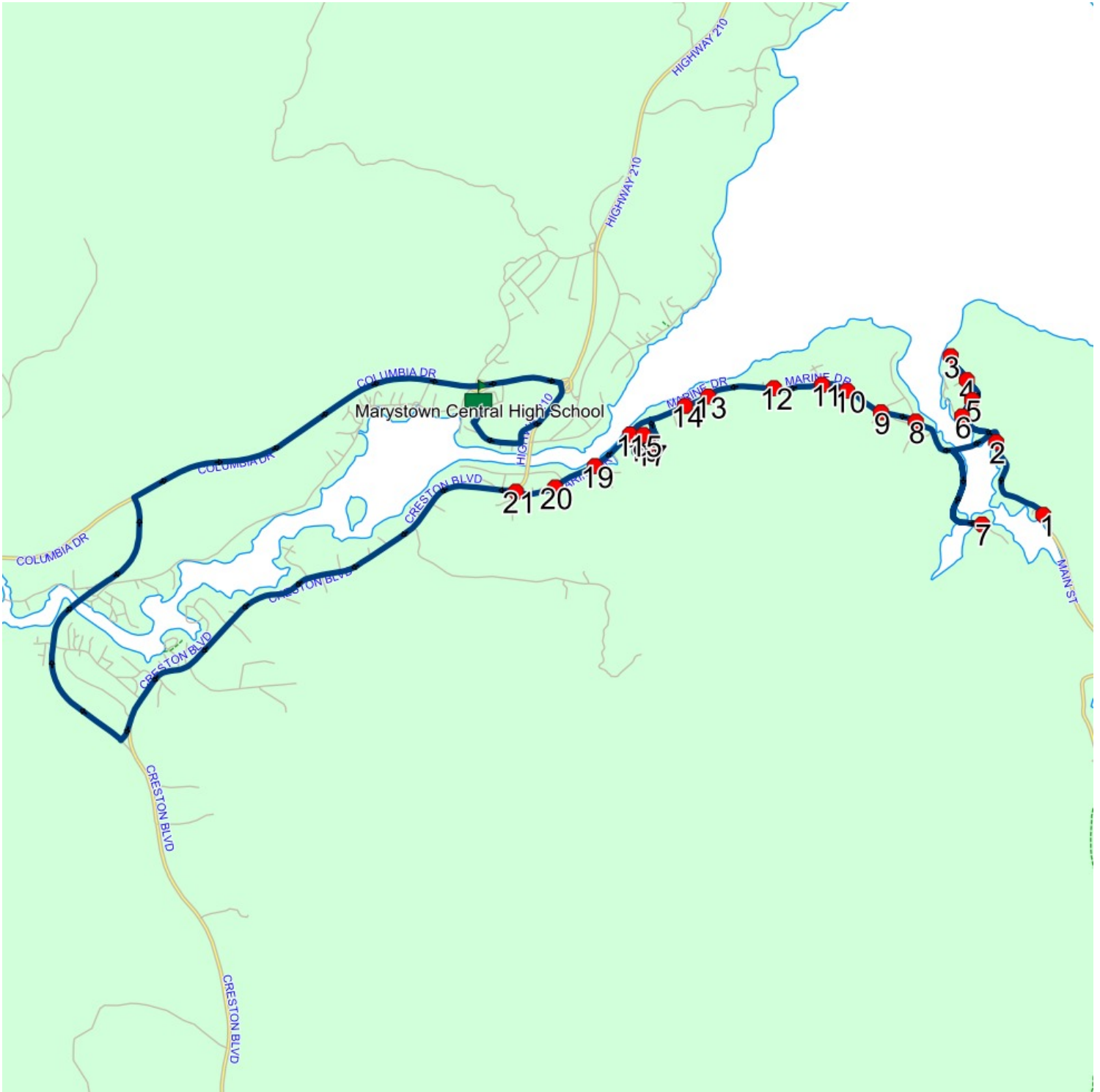
Route: BP 25 Run: MCHS 25 AM

Route: BP 25 Operator: Gov (Burin)
 Vehicle: 265-13
 Description:
 Schools: Marystown Central High School (219)

Run: MCHS 25 AM Description:
 Stops: 22 Start Time: 7:57 AM End Time: 8:42 AM
 Schools: Marystown Central High School

#	Arrival	Departure	Description
1		7:57 AM	79 MAIN ST - LITTLE BAY
2		7:59 AM	17 MAIN ST - LITTLE BAY
3		8:03 AM	HILLVIEW HTS END OF RD
4		8:04 AM	26 HILLVIEW HTS
5		8:04 AM	14 HILLVIEW HTS
6	8:04 AM	8:05 AM	WALSHS RD & HILLVIEW HTS
7		8:09 AM	71 DOBERS RD
8	8:11 AM	8:12 AM	MARINE DR & KILFOYS RD
9	8:12 AM	8:13 AM	373 MARINE DR
10		8:13 AM	307 MARINE DR
11		8:14 AM	MARINE DR & PIDGEONS RD
12		8:15 AM	203 MARINE DR
13	8:15 AM	8:16 AM	AYLWARDS APARTMENTS - MARINE DR
14	8:16 AM	8:17 AM	154 MARINE DR
15		8:18 AM	OLD SHOP
16		8:19 AM	15 MOUNT VINCENT CRES
17		8:20 AM	52 MOUNT VINCENT CRES
18		8:22 AM	100 MARINE DR
19	8:22 AM	8:23 AM	MARINE DR & OLD MILL RD
20	8:23 AM	8:24 AM	32 MARINE DR; MARYSTOWN; A0E
21	8:24 AM	8:25 AM	MARINE DR; MARYSTOWN & MOLLOYS LANE; MARYSTOWN
22	8:40 AM	8:42 AM	Marystown Central High School Driveway

Route: BP 25 Run: MCHS 25 AM



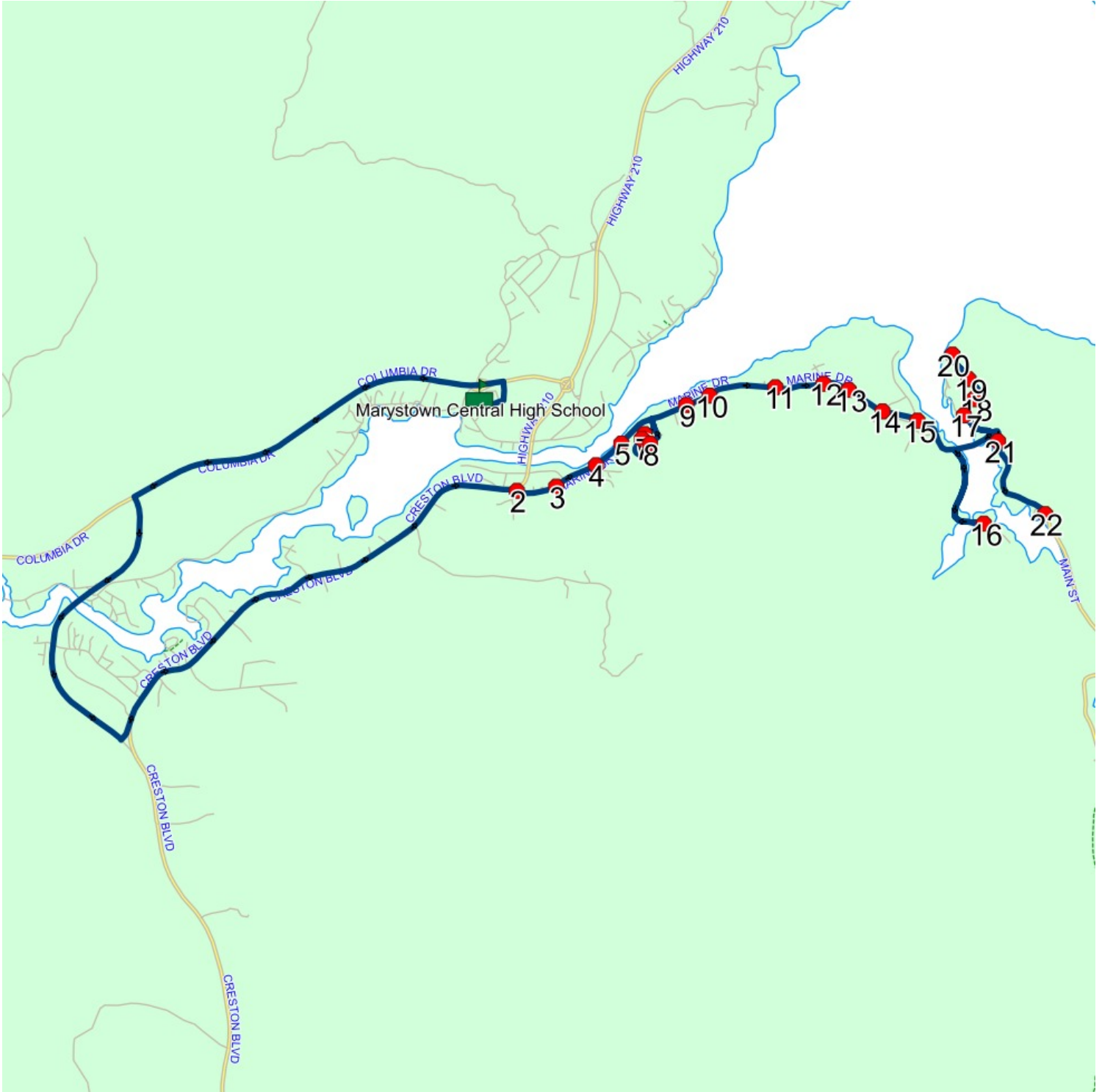
Route: BP 25 Run: MCHS 25 PM

Route: BP 25 Operator: Gov (Burin)
 Vehicle: 265-13
 Description:
 Schools: Marystown Central High School (219)

Run: MCHS 25 PM Description:
 Stops: 22 Schools: Marystown Central High School Start Time: 2:55 PM End Time: 3:47 PM

#	Arrival	Departure	Description
1	2:55 PM	3:05 PM	Marystown Central High School Driveway
2	3:18 PM	3:19 PM	MARINE DR; MARYSTOWN & MOLLOYS LANE; MARYSTOWN
3	3:19 PM	3:20 PM	32 MARINE DR; MARYSTOWN; A0E
4	3:21 PM		MARINE DR & OLD MILL RD
5	3:22 PM		78 MARINE DR
6	3:23 PM		OLD SHOP
7	3:23 PM	3:24 PM	15 MOUNT VINCENT CRES
8	3:25 PM		52 MOUNT VINCENT CRES
9	3:27 PM		154 MARINE DR
10	3:28 PM		AYLWARDS APARTMENTS - MARINE DR
11	3:29 PM		203 MARINE DR
12	3:30 PM		MARINE DR & PIDGEONS RD
13	3:31 PM		307 MARINE DR
14	3:31 PM	3:32 PM	373 MARINE DR
15	3:32 PM	3:33 PM	MARINE DR & KILFOYS RD
16	3:35 PM	3:36 PM	71 DOBERS RD
17	3:39 PM		WALSHS RD & HILLVIEW HTS
18	3:40 PM		14 HILLVIEW HTS
19	3:40 PM		26 HILLVIEW HTS
20	3:41 PM		HILLVIEW HTS END OF RD
21	3:46 PM		17 MAIN ST - LITTLE BAY
22	3:47 PM		79 MAIN ST - LITTLE BAY

Route: BP 25 Run: MCHS 25 PM



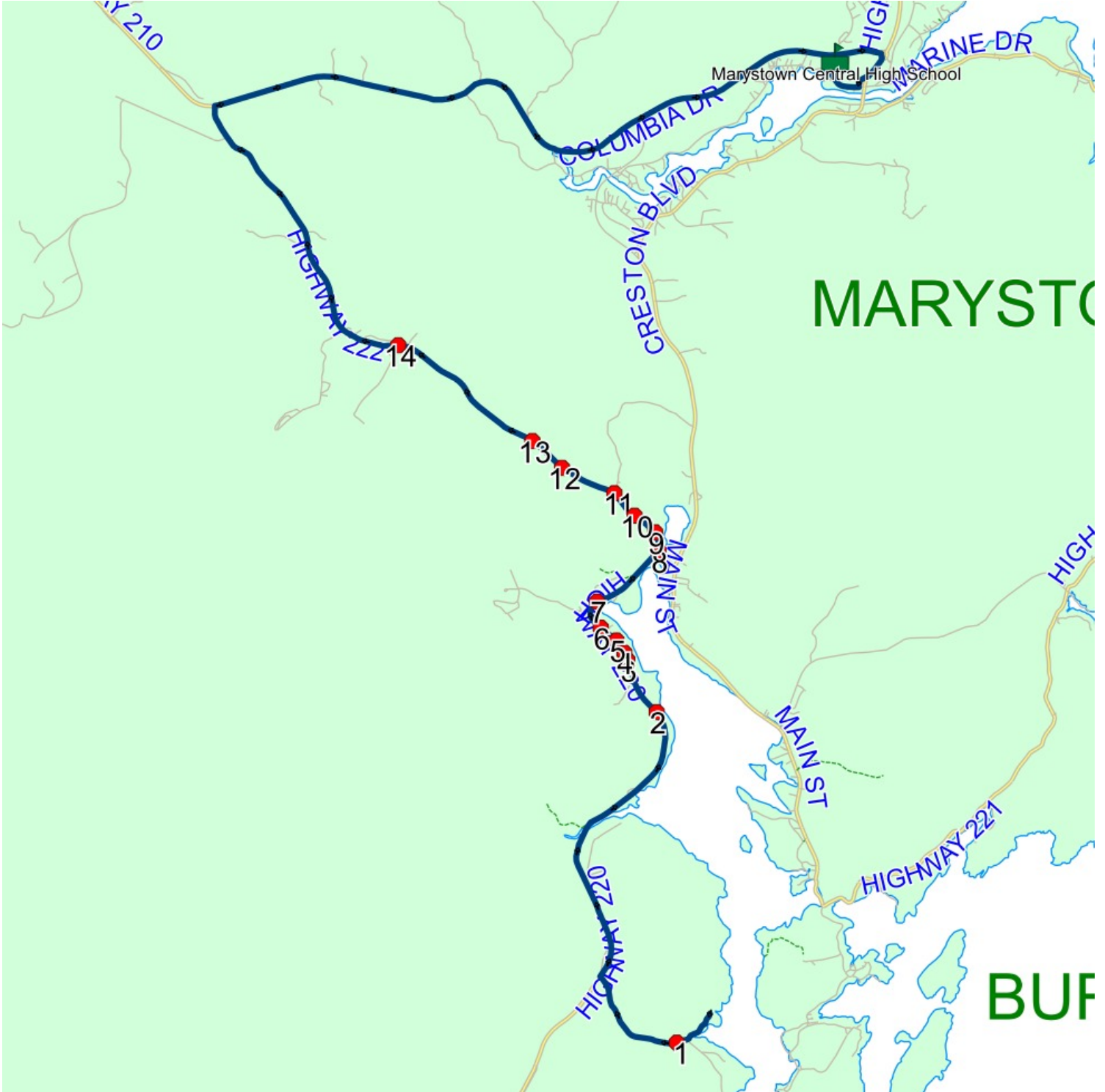
Route: BP 26 Run: MCHS 26B AM

Route: BP 26 Operator: Gov (Burin)
 Vehicle: 020-17
 Description:
 Schools: Marystown Central High School (219)

Run: MCHS 26B AM Description:
 Stops: 15 Schools: Marystown Central High School Start Time: 7:58 AM End Time: 8:42 AM

#	Arrival	Departure	Description
1	7:59 AM	8:00 AM	CORBIN RD - LAST HOUSE BEFORE SMALL BRIDGE
2	8:08 AM	8:09 AM	HIGHWAY 220/brown bus shelter
3		8:10 AM	237 HIGHWAY 220 - YELLOW BUS SHELTER
4	8:10 AM	8:11 AM	219 HIGHWAY 220 - YELLOW BUS SHELTER
5		8:11 AM	181 HIGHWAY 220 - YELLOW BUS SHELTER
6		8:12 AM	145 HIGHWAY 220 - YELLOW BUS SHELTER
7		8:13 AM	HIGHWAY 220/Moultons Building
8		8:15 AM	HIGHWAY 220/Before salt pond intersection
9		8:16 AM	15 WINTERLAND RD
10		8:17 AM	52 WINTERLAND RD; BURIN
11		8:17 AM	WINTERLAND RD & LUPINE RD
12		8:19 AM	125 WINTERLAND RD; BURIN; A0E
13		8:20 AM	149 WINTERLAND RD
14		8:23 AM	WINTERLAND RD & OLD TIDES BROOK RD
15	8:40 AM	8:42 AM	Marystown Central High School

Route: BP 26 Run: MCHS 26B AM



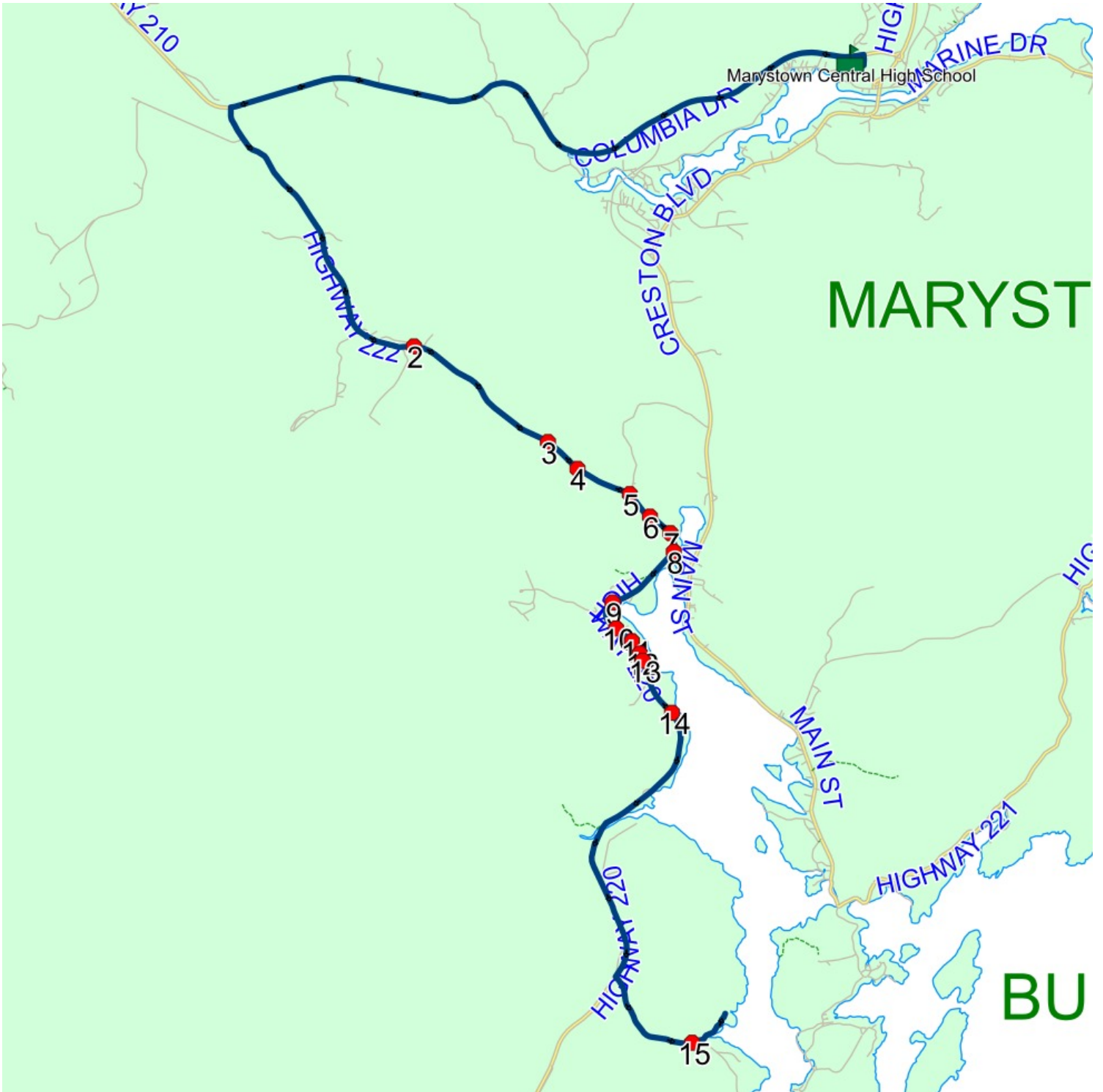
Route: BP 26 Run: MCHS 26B PM

Route: BP 26 Operator: Gov (Burin)
 Vehicle: 020-17
 Description:
 Schools: Marystown Central High School (219)

Run: MCHS 26B PM Description:
 Stops: 15 Schools: Marystown Central High School Start Time: 2:55 PM End Time: 3:47 PM

#	Arrival	Departure	Description
1	2:55 PM	3:05 PM	Marystown Central High School
2	3:20 PM		WINTERLAND RD & OLD TIDES BROOK RD
3	3:23 PM		149 WINTERLAND RD
4	3:24 PM		125 WINTERLAND RD; BURIN; A0E
5	3:25 PM		WINTERLAND RD & LUPINE RD
6	3:26 PM	3:27 PM	52 WINTERLAND RD; BURIN
7	3:27 PM		15 WINTERLAND RD
8	3:28 PM	3:29 PM	HIGHWAY 220/Before salt pond intersection
9	3:30 PM	3:31 PM	HIGHWAY 220/Moultons Building
10	3:31 PM	3:32 PM	145 HIGHWAY 220 - YELLOW BUS SHELTER
11	3:32 PM	3:33 PM	181 HIGHWAY 220 - YELLOW BUS SHELTER
12	3:33 PM		219 HIGHWAY 220 - YELLOW BUS SHELTER
13	3:34 PM		237 HIGHWAY 220 - YELLOW BUS SHELTER
14	3:35 PM	3:36 PM	HIGHWAY 220/brown bus shelter
15	3:44 PM	3:45 PM	CORBIN RD - LAST HOUSE BEFORE SMALL BRIDGE

Route: BP 26 Run: MCHS 26B PM



Route: BP 28 Run: MCHS 28B AM

Route: BP 28 Operator: Gov (Burin)

Vehicle: 306-14

Description:

Schools: Marystown Central High School (219)

Run: MCHS 28B AM

Description:

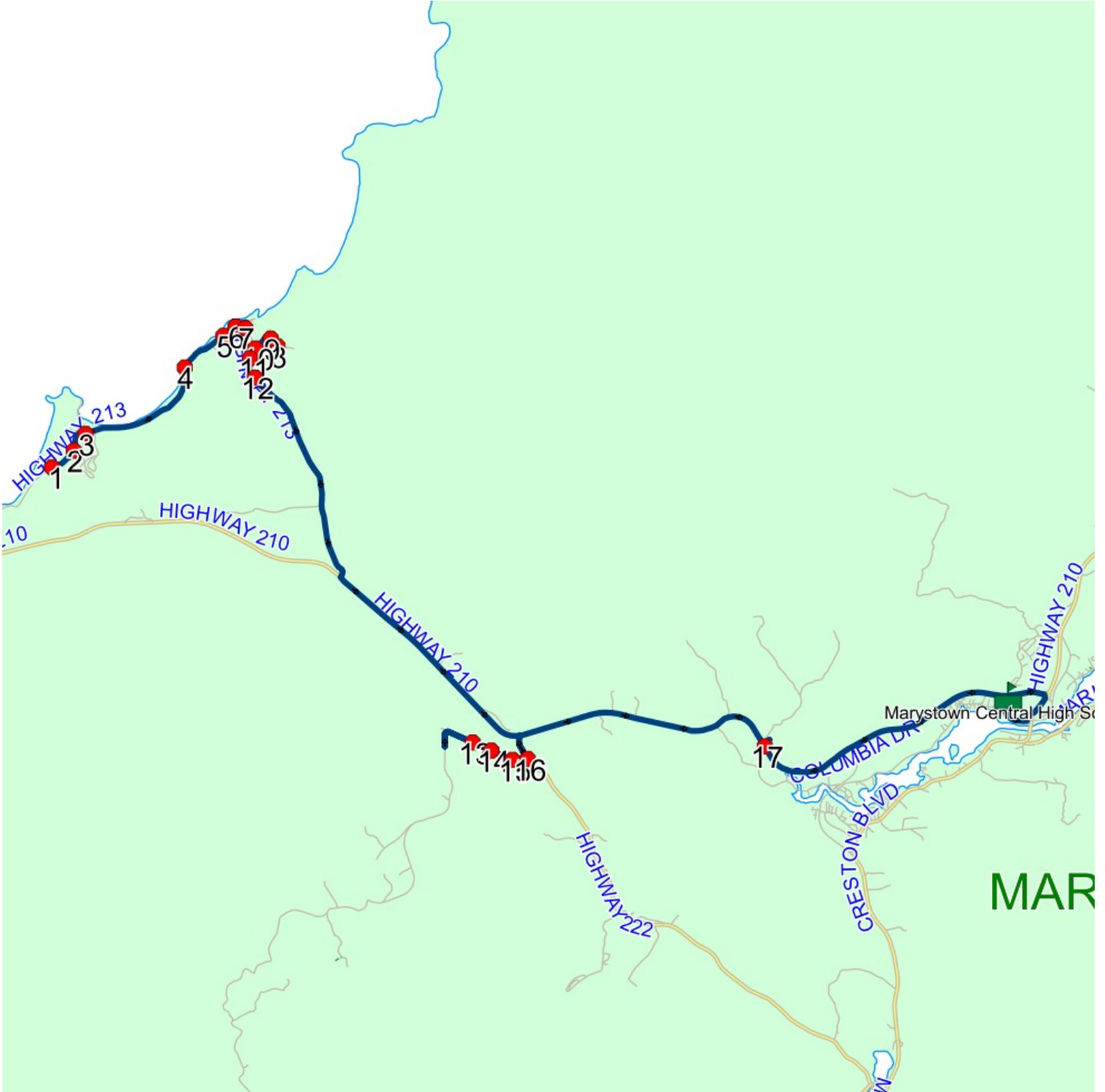
Stops: 18 Schools: Marystown Central High School

Start Time: 7:55 AM

End Time: 8:46 AM

#	Arrival	Departure	Description
1		7:55 AM	141 MAIN ST - FRENCHMANS COVE
2		7:56 AM	100 PUMPHOUSE RD - FRENCHMANS COVE
3		7:57 AM	COMMUNITY CENTRE, FRENCHMANS COVE
4		8:00 AM	755 MAIN ST - GARNISH
5		8:01 AM	COMMUNITY CENTRE, GARNISH
6	8:01 AM	8:02 AM	673 MAIN ST - GARNISH
7	8:02 AM	8:03 AM	MEMORIAL MONUMENT GARNISH
8		8:06 AM	WATER LINE RD
9	8:07 AM	8:08 AM	RIVER DR BUS SHELTER
10	8:09 AM	8:10 AM	BARREN DR BUS SHELTER
11		8:11 AM	557 MAIN ST - GARNISH
12		8:11 AM	530 MAIN ST - GARNISH
13		8:25 AM	BUS SHELTER, WINTERLAND
14		8:26 AM	BUS SHELTER, WINTERLAND
15		8:27 AM	BUS SHELTER, WINTERLAND
16		8:28 AM	BUS SHELTER, KIMBERLY FARM DR
17		8:33 AM	NORTHWEST TRAIL
18	8:45 AM	8:46 AM	Marystown Central High School

Route: BP 28 Run: MCHS 28B AM



Route: BP 28 Run: MCHS 28B PM

Route: BP 28 Operator: Gov (Burin)
 Vehicle: 306-14
 Description:
 Schools: Marystown Central High School (219)

Run: MCHS 28B PM Description:
 Stops: 18 Schools: Marystown Central High School Start Time: 2:55 PM End Time: 3:49 PM

#	Arrival	Departure	Description
1	2:55 PM	3:05 PM	Marystown Central High School
2	3:10 PM		NORTHWEST TRAIL
3	3:15 PM	3:16 PM	BUS SHELTER, KIMBERLY FARM DR
4	3:16 PM		BUS SHELTER, WINTERLAND
5	3:17 PM		BUS SHELTER, WINTERLAND
6	3:18 PM		BUS SHELTER, WINTERLAND
7	3:32 PM	3:33 PM	530 MAIN ST - GARNISH
8	3:33 PM		557 MAIN ST - GARNISH
9	3:34 PM		BARREN DR BUS SHELTER
10	3:35 PM	3:36 PM	RIVER DR BUS SHELTER
11	3:37 PM		WATER LINE RD
12	3:41 PM		MEMORIAL MONUMENT GARNISH
13	3:42 PM	3:43 PM	673 MAIN ST - GARNISH
14	3:43 PM		COMMUNITY CENTRE, GARNISH
15	3:44 PM		755 MAIN ST - GARNISH
16	3:47 PM		COMMUNITY CENTRE, FRENCHMANS COVE
17	3:48 PM		100 PUMPHOUSE RD - FRENCHMANS COVE
18	3:49 PM		141 MAIN ST - FRENCHMANS COVE

Route: BP 28 Run: MCHS 28B PM



Route: BP 29 Run: MCHS 29B AM

Route: BP 29 Operator: Gov (Burin)

Vehicle: 015-17

Description:

Schools: Marystown Central High School (219)

Run: MCHS 29B AM

Description:

Stops: 8

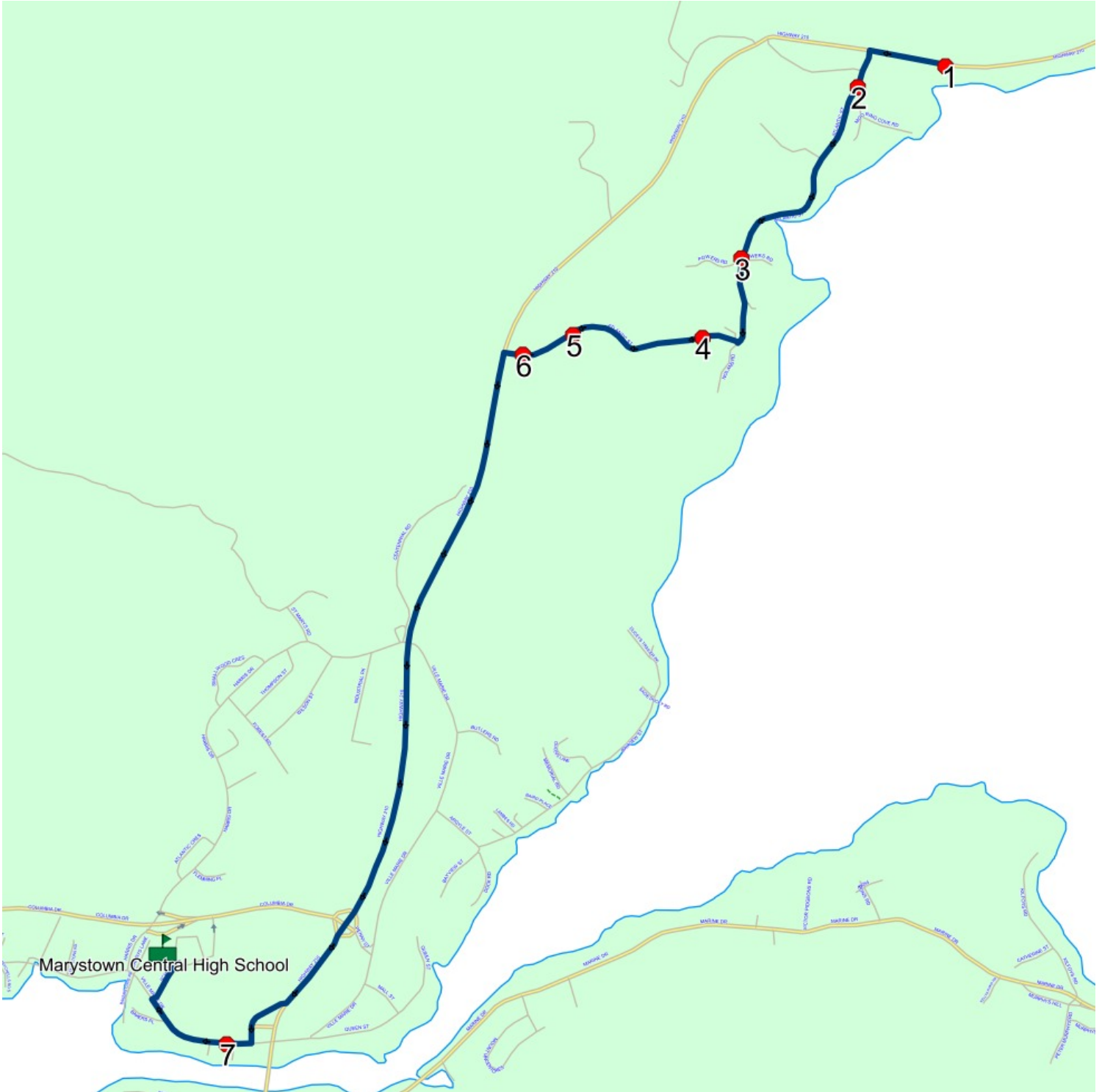
Start Time: 8:28 AM

End Time: 8:41 AM

Schools: Marystown Central High School

#	Arrival	Departure	Description
1		8:28 AM	HIGHWAY 210 - LOWER MOORNING COVE - BUS SHELTER
2		8:29 AM	MOORING COVE RD & ATLANTIC ST
3	8:30 AM	8:31 AM	ATLANTIC ST - POWERS ROAD INTERSECTION
4		8:32 AM	ATLANTIC ST - 51 NOLANS RD INTERSECTION
5		8:33 AM	9 ATLANTIC ST
6		8:34 AM	3 ATLANTIC ST
7		8:39 AM	271 VILLE MARIE DR; MARYSTOWN; A0E
8	8:40 AM	8:41 AM	Marystown Central High School

Route: BP 29 Run: MCHS 29B AM



Route: BP 29 Run: MCHS 29B PM

Route: BP 29 Operator: Gov (Burin)

Vehicle: 015-17

Description:

Schools: Marystown Central High School (219)

Run: MCHS 29B PM

Description:

Stops: 8

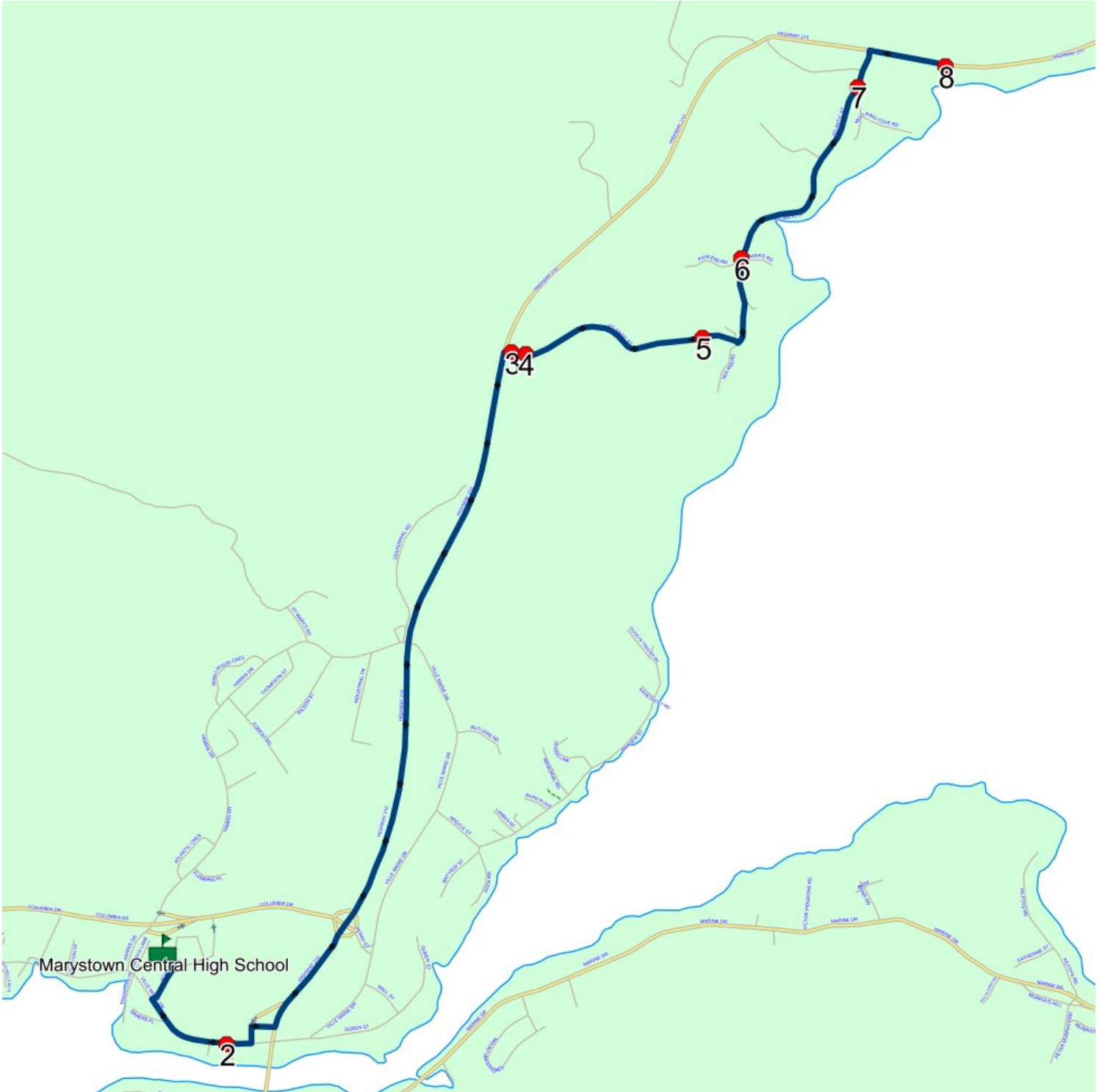
Start Time: 2:55 PM

End Time: 3:18 PM

Schools: Marystown Central High School

#	Arrival	Departure	Description
1	2:55 PM	3:05 PM	Marystown Central High School
2	3:06 PM	3:07 PM	271 VILLE MARIE DR; MARYSTOWN; A0E
3	3:12 PM		3 ATLANTIC ST
4	3:12 PM		9 ATLANTIC ST
5	3:13 PM	3:14 PM	ATLANTIC ST - 51 NOLANS RD INTERSECTION
6	3:15 PM	3:16 PM	ATLANTIC ST - POWERS ROAD INTERSECTION
7	3:17 PM		MOORING COVE RD & ATLANTIC ST
8	3:18 PM		HIGHWAY 210 - LOWER MOORNING COVE - BUS SHELTER

Route: BP 29 Run: MCHS 29B PM



Route: BP 30 Run: MCHS 30B AM

Route: BP 30 Operator: Gov (Burin)

Vehicle: 334-15

Description:

Schools: Marystown Central High School (219)

Run: MCHS 30B AM

Description:

Stops: 18 Schools: Marystown Central High School

Start Time: 8:19 AM

End Time: 8:42 AM

#	Arrival	Departure	Description
1		8:19 AM	MALL ST (OLD MALL)
2		8:23 AM	BAYVIEW ST & DUCEYS TRAILER PK turn around
3		8:26 AM	BAYVIEW ST & DUCEYS LANE
4		8:27 AM	BAYVIEW ST & MEMORIAL RD
5		8:27 AM	BAYVIEW ST & BAIRD PLACE; MARYSTOWN
6		8:27 AM	BAYVIEW ST & SMITHS RD
7	8:27 AM	8:28 AM	ARGYLE ST & BAYVIEW ST
8		8:28 AM	VILLE MARIE DR; MARYSTOWN & ARGYLE ST; MARYSTOWN
9	8:29 AM	8:30 AM	VILLE MARIE DR & BUTLERS RD
10		8:30 AM	VILLE MARIE DR- OLD CHCM LOT
11	8:31 AM	8:32 AM	8 WILSON ST
12	8:32 AM	8:33 AM	54 WILSON ST
13	8:34 AM	8:35 AM	17 HARRIS DR; MARYSTOWN; A0E
14	8:35 AM	8:36 AM	MINI MART - HARRIS DR & FOREST RD; MARYSTOWN
15	8:36 AM	8:37 AM	63 HARRIS DR; MARYSTOWN
16		8:37 AM	HARRIS DR; MARYSTOWN & BRENTWOOD VLG; MARYSTOWN
17	8:37 AM	8:38 AM	HARRIS DR; MARYSTOWN & FLEMMING PL; MARYSTOWN
18	8:40 AM	8:42 AM	Marystown Central High School

Route: BP 30 Run: MCHS 30B AM



Route: BP 30 Run: MCHS 30B PM

Route: BP 30 Operator: Gov (Burin)

Vehicle: 334-15

Description:

Schools: Marystown Central High School (219)

Run: MCHS 30B PM

Description:

Stops: 18 Schools: Marystown Central High School

Start Time: 2:55 PM

End Time: 3:28 PM

#	Arrival	Departure	Description
1	2:55 PM	3:05 PM	Marystown Central High School
2	3:07 PM		HARRIS DR; MARYSTOWN & FLEMMING PL; MARYSTOWN
3	3:08 PM		HARRIS DR; MARYSTOWN & BRENTWOOD VLG; MARYSTOWN
4	3:08 PM	3:09 PM	63 HARRIS DR; MARYSTOWN
5	3:09 PM	3:10 PM	MINI MART - HARRIS DR & FOREST RD; MARYSTOWN
6	3:10 PM	3:11 PM	17 HARRIS DR; MARYSTOWN; A0E
7	3:13 PM		54 WILSON ST
8	3:13 PM	3:14 PM	8 WILSON ST
9	3:15 PM		VILLE MARIE DR- OLD CHCM LOT
10	3:16 PM		VILLE MARIE DR & BUTLERS RD
11	3:17 PM		VILLE MARIE DR; MARYSTOWN & ARGYLE ST; MARYSTOWN
12	3:18 PM	3:19 PM	ARGYLE ST & BAYVIEW ST
13	3:19 PM		BAYVIEW ST & SMITHS RD
14	3:20 PM		BAYVIEW ST & BAIRD PLACE; MARYSTOWN
15	3:20 PM		BAYVIEW ST & MEMORIAL RD
16	3:20 PM		BAYVIEW ST & DUCEYS LANE
17	3:21 PM		BAYVIEW ST & DUCEYS TRAILER PK turn around
18	3:28 PM		MALL ST (OLD MALL)

Route: BP 30 Run: MCHS 30B PM



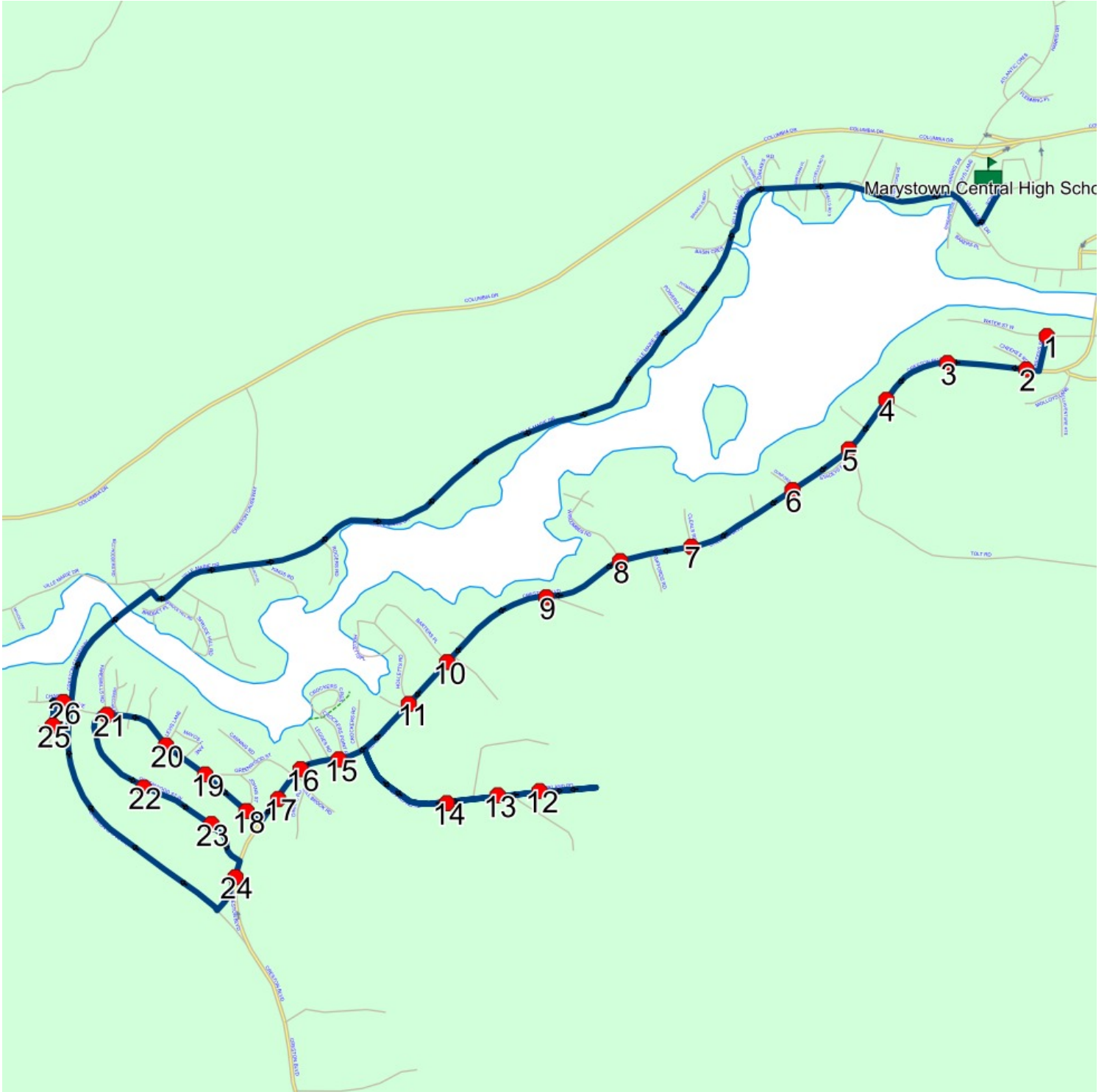
Route: BP 32 Run: MCHS 32B AM

Route: BP 32 Operator: Gov (Burin)
 Vehicle: 234-12
 Description:
 Schools: Marystown Central High School (219)

Run: MCHS 32B AM Description:
 Stops: 27 Schools: Marystown Central High School Start Time: 8:03 AM End Time: 8:42 AM

#	Arrival	Departure	Description
1	8:03 AM	8:04 AM	WATER ST W; MARYSTOWN & REDDYS RD; MARYSTOWN
2	8:04 AM	8:05 AM	CRESTON BLVD; MARYSTOWN & CHEEKES RD; MARYSTOWN
3		8:05 AM	Top of Farrell's Hill, Creston South
4		8:05 AM	CRESTON BLVD & CLARKES RD
5		8:06 AM	CRESTON BLVD & TOLT RD
6	8:06 AM	8:07 AM	CRESTON BLVD & DUNFORD PL
7	8:07 AM	8:08 AM	CRESTON BLVD & CLEALS RD
8	8:08 AM	8:09 AM	CRESTON BLVD & WISCOMBES RD
9		8:09 AM	289 CRESTON BLVD
10		8:10 AM	New Beginnings Daycare, Creston South
11		8:11 AM	Green Depot, Creston South
12		8:16 AM	66 MARKLAND RD
13		8:16 AM	52 MARKLAND RD
14		8:17 AM	37 MARKLAND RD
15	8:18 AM	8:19 AM	CRESTON BLVD Salvation Army Church
16	8:19 AM	8:20 AM	CRESTON BLVD Leggss Garage
17		8:20 AM	433 CRESTON BLVD
18	8:20 AM	8:21 AM	GREENWOOD ST W & JOHNS ST
19		8:21 AM	GREENWOOD ST & GREENWOOD ST W
20		8:22 AM	GREENWOOD ST W & LEVIS LANE
21	8:23 AM	8:24 AM	GREENWOOD ST W & FAREWELLS RD
22		8:25 AM	140 GREENWOOD ST W
23		8:26 AM	167 GREENWOOD ST W; MARYSTOWN; A0E
24		8:27 AM	Braxton Suites
25		8:30 AM	DOUCET PL - Bus turn around
26	8:30 AM	8:31 AM	CHARLOTTE AVE Bus Stop
27	8:40 AM	8:42 AM	Marystown Central High School Driveway

Route: BP 32 Run: MCHS 32B AM



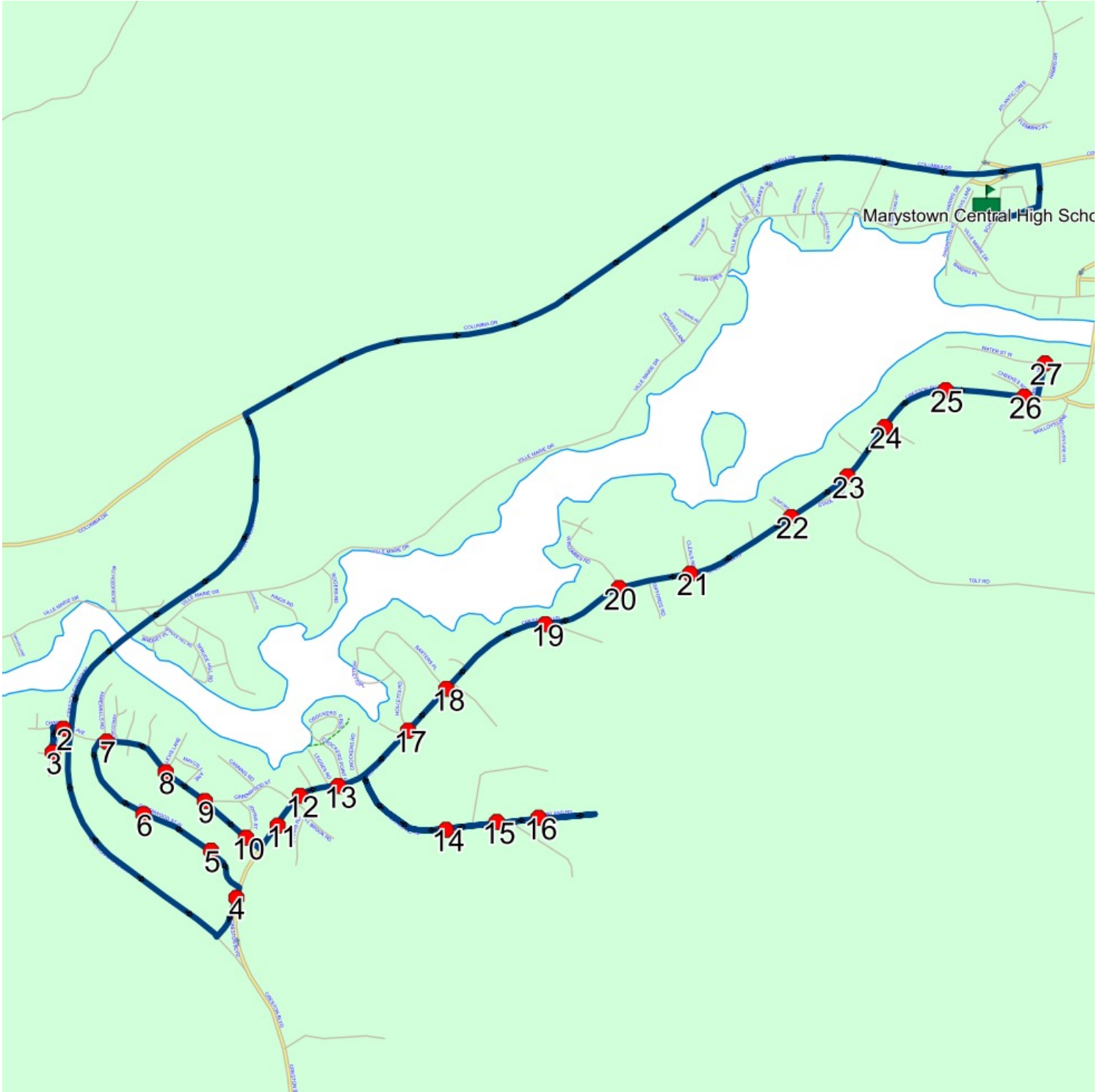
Route: BP 32 Run: MCHS 32B PM

Route: BP 32 **Operator:** Gov (Burin)
Vehicle: 234-12
Description:
Schools: Marystown Central High School (219)

Run: MCHS 32B PM **Description:**
Stops: 27 **Schools:** Marystown Central High School **Start Time:** 2:55 PM **End Time:** 3:42 PM

#	Arrival	Departure	Description
1	2:55 PM	3:05 PM	Marystown Central High School Driveway
2	3:11 PM	3:12 PM	CHARLOTTE AVE Bus Stop
3	3:13 PM	3:14 PM	DOUCET PL - Bus turn around
4	3:16 PM		CRESTON BLVD Braxton Suites
5	3:17 PM		167 GREENWOOD ST W; MARYSTOWN; A0E
6	3:17 PM	3:18 PM	140 GREENWOOD ST W
7	3:19 PM	3:20 PM	GREENWOOD ST W & FAREWELLS RD
8	3:20 PM	3:21 PM	GREENWOOD ST W & LEVIS LANE
9	3:21 PM	3:22 PM	GREENWOOD ST & GREENWOOD ST W
10	3:22 PM	3:23 PM	GREENWOOD ST W & JOHNS ST
11	3:23 PM		433 CRESTON BLVD
12	3:24 PM		CRESTON BLVD Leggss Garage
13	3:24 PM	3:25 PM	CRESTON BLVD Salvation Army Church
14	3:26 PM	3:27 PM	37 MARKLAND RD
15	3:27 PM		52 MARKLAND RD
16	3:27 PM	3:28 PM	66 MARKLAND RD
17	3:32 PM	3:33 PM	Green Depot, Creston South
18	3:33 PM	3:34 PM	New Beginnings Daycare, Creston South
19	3:34 PM	3:35 PM	289 CRESTON BLVD
20	3:35 PM	3:36 PM	CRESTON BLVD & WISCOMBES RD
21	3:36 PM	3:37 PM	CRESTON BLVD & CLEALS RD
22	3:37 PM	3:38 PM	CRESTON BLVD & DUNFORD PL
23	3:38 PM	3:39 PM	CRESTON BLVD & TOLT RD
24	3:39 PM		CRESTON BLVD & CLARKES RD
25	3:39 PM		Top of Farrell's Hill, Creston South
26	3:40 PM		CRESTON BLVD; MARYSTOWN & CHEEKES RD; MARYSTOWN
27	3:41 PM	3:42 PM	WATER ST W; MARYSTOWN & REDDYS RD; MARYSTOWN

Route: BP 32 Run: MCHS 32B PM



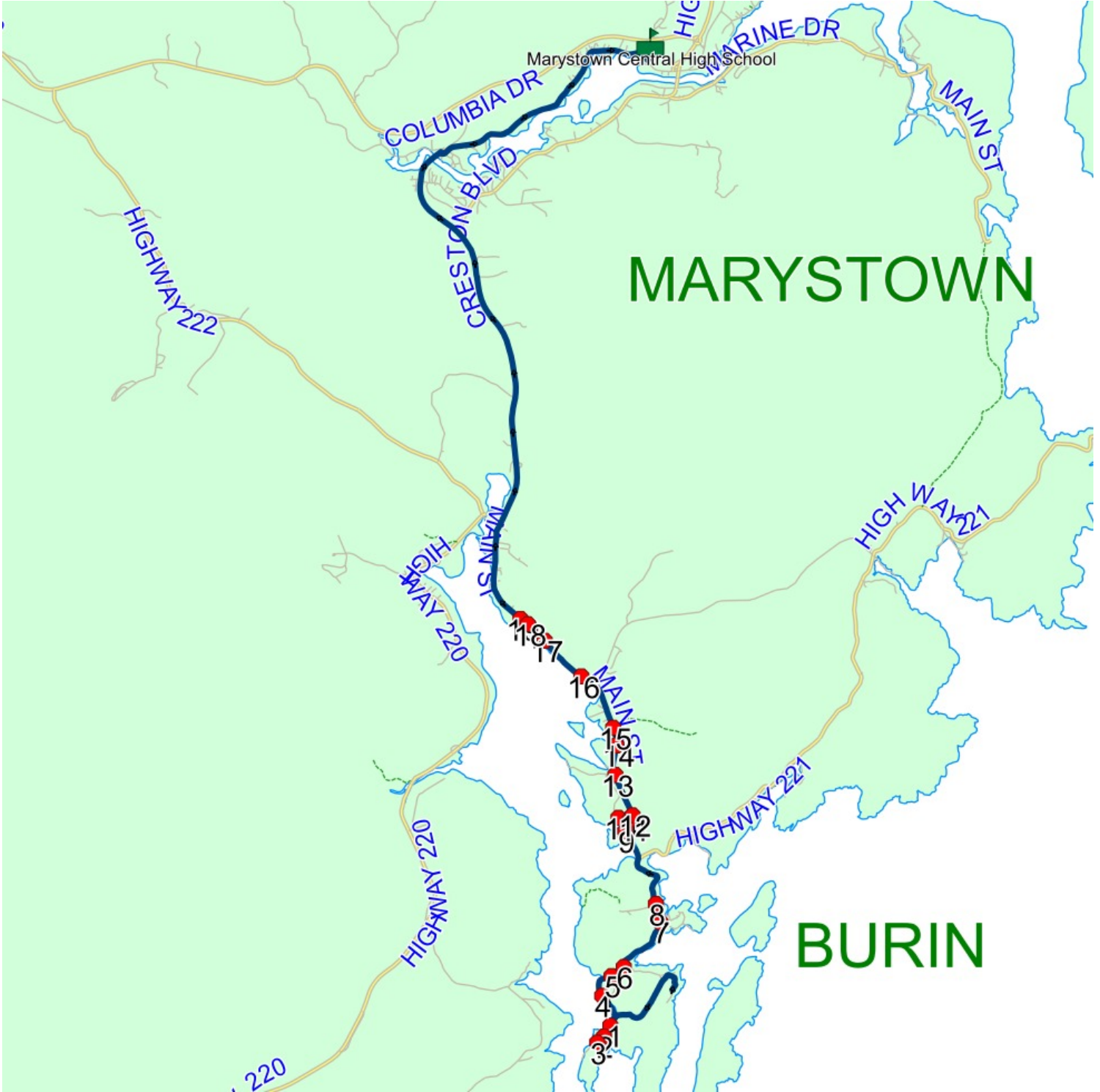
Route: BP 33 Run: MCHS 33 AM

Route: BP 33 Operator: Gov (Burin)
 Vehicle: 019-17
 Description:
 Schools: Marystown Central High School (219)

Run: MCHS 33 AM Description:
 Stops: 20 Schools: Marystown Central High School Start Time: 7:59 AM End Time: 8:42 AM

#	Arrival	Departure	Description
1		8:02 AM	BURIN BAY CRES R&R
2		8:03 AM	BROWNS STORE
3		8:04 AM	END OF BURIN BAY
4	8:06 AM	8:07 AM	SHIP COVE CRES JUST PAST INTERSECTION
5		8:07 AM	Ship Cove Playground
6	8:08 AM	8:09 AM	SEAVIEW DR & DOCK LANE
7	8:10 AM	8:11 AM	MAIN ST & POLICE RD
8		8:11 AM	MAIN ST & PENNEYS POND RD
9		8:14 AM	BLACK DUCK COVE 1ST ENTRANCE
10		8:15 AM	PLAYGROUND - BLACK DUCK COVE
11		8:16 AM	2ND ROAD BLACK DUCK COVE
12		8:17 AM	MAIN ST - BURIN MAIL BOXES
13		8:18 AM	MAIN ST & LONG COVE RD
14		8:19 AM	MAIN ST & CLEARVIEW DR
15		8:20 AM	MULLETS LUMBER STORE
16		8:21 AM	MAIN ST & COADYS RD
17	8:22 AM	8:23 AM	UNITED CHURCH MANSE
18		8:23 AM	309 MAIN ST
19		8:24 AM	UNITED CHURCH
20	8:40 AM	8:42 AM	Marystown Central High School

Route: BP 33 Run: MCHS 33 AM



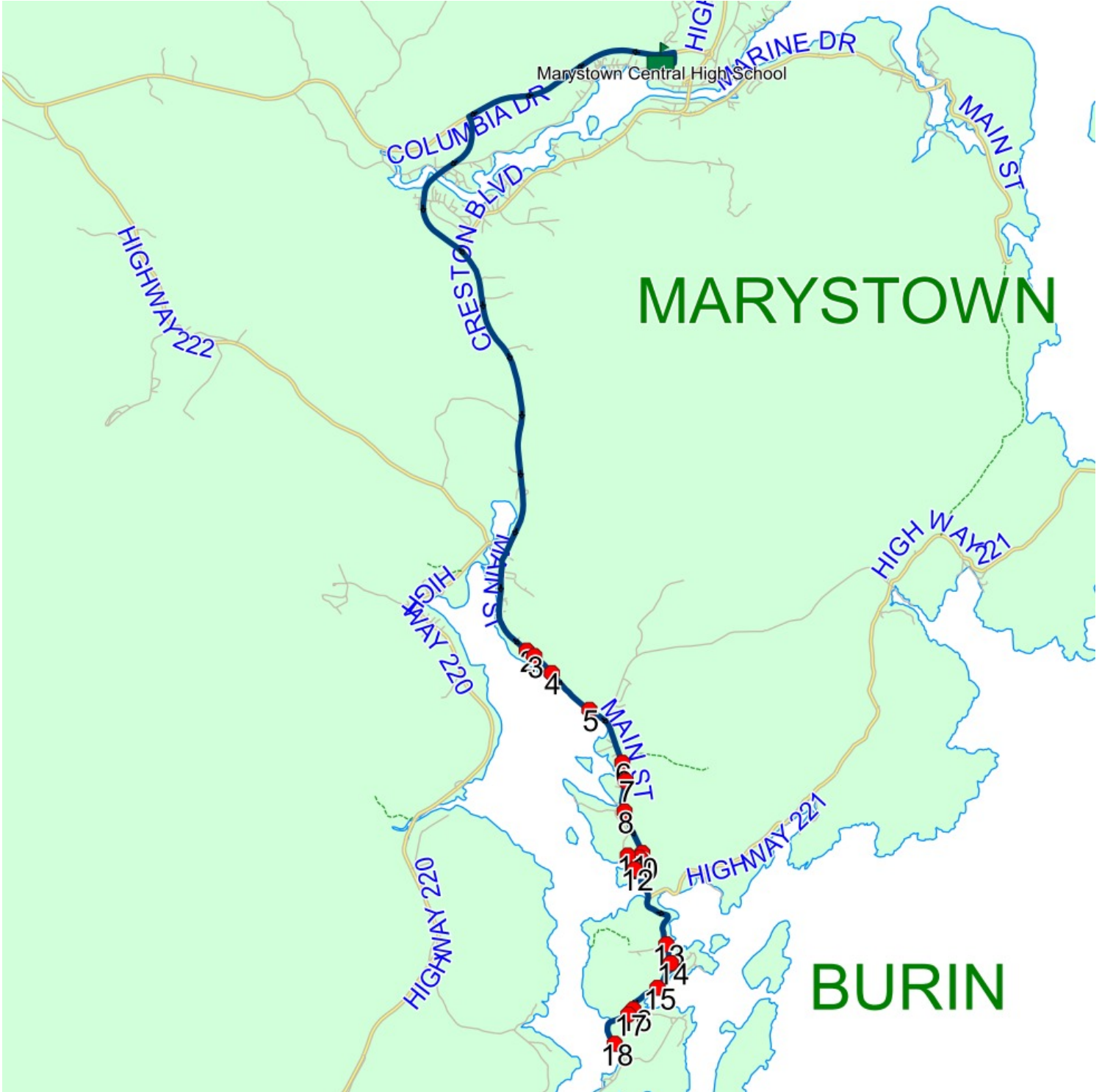
Route: BP 33 Run: MCHS 33 PM

Route: BP 33 Operator: Gov (Burin)
 Vehicle: 019-17
 Description:
 Schools: Marystown Central High School (219)

Run: MCHS 33 PM Description:
 Stops: 18 Schools: Marystown Central High School Start Time: 2:55 PM End Time: 3:38 PM

#	Arrival	Departure	Description
1	2:55 PM	3:05 PM	Marystown Central High School
2	3:19 PM		UNITED CHURCH
3	3:19 PM	3:20 PM	309 MAIN ST
4	3:20 PM	3:21 PM	UNITED CHURCH MANSE
5	3:22 PM		MAIN ST & COADYS RD
6	3:23 PM	3:24 PM	MULLETS LUMBER STORE
7	3:24 PM	3:25 PM	MAIN ST & CLEARVIEW DR
8	3:25 PM	3:26 PM	MAIN ST & LONG COVE RD
9	3:27 PM		MAIN ST - BURIN MAIL BOXES
10	3:27 PM	3:28 PM	2ND ROAD BLACK DUCK COVE
11	3:28 PM	3:29 PM	PLAYGROUND - BLACK DUCK COVE
12	3:30 PM		BLACK DUCK COVE 1ST ENTRANCE
13	3:33 PM		MAIN ST & PENNEYS POND RD
14	3:34 PM		MAIN ST & POLICE RD
15	3:35 PM		Past Intersection R&R Auto, Burin Bay
16	3:36 PM		SEAVIEW DR & DOCK LANE
17	3:37 PM		Ship Cove Playground
18	3:37 PM	3:38 PM	SHIP COVE CRES JUST BEFORE INTERSECTION

Route: BP 33 Run: MCHS 33 PM



Route: BP 34 Run: MCHS 34B AM

Route: BP 34 Operator: Gov (Burin)

Vehicle: 264-13

Description:

Schools: Marystown Central High School (219)

Run: MCHS 34B AM

Description:

Stops: 13

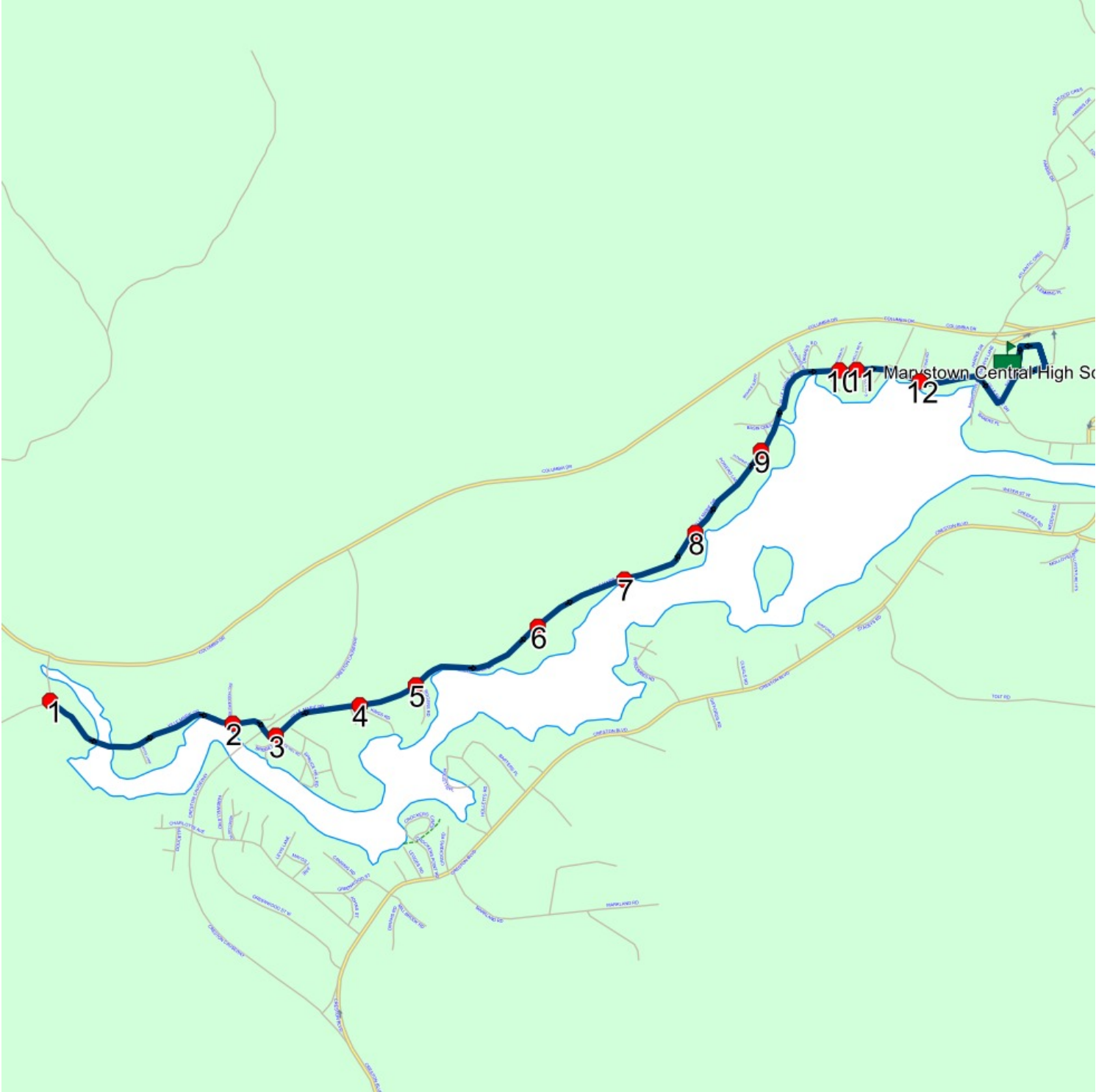
Start Time: 8:21 AM

End Time: 8:41 AM

Schools: Marystown Central High School

#	Arrival	Departure	Description
1		8:21 AM	959 VILLE MARIE DR; MARYSTOWN; A0E
2	8:23 AM	8:24 AM	VILLE MARIE DR & BILL HODDERS RD
3	8:24 AM	8:25 AM	VILLE MARIE DR & SPRUCE HILL RD
4	8:25 AM	8:26 AM	VILLE MARIE DR & KINGS RD
5		8:26 AM	VILLE MARIE DR & ROGERS RD
6	8:27 AM	8:28 AM	VILLE MARIE DR - TOP OF FIZZARDS HILL
7		8:28 AM	VILLE MARIE DR/HARBOUR VIEW APTS
8		8:29 AM	VILLE MARIE DR/SMITHS APTS
9	8:29 AM	8:30 AM	492 VILLE MARIE DR; MARYSTOWN; A0E
10		8:32 AM	VILLE MARIE DR; MARYSTOWN & MARYANN PL; MARYSTOWN
11	8:32 AM	8:33 AM	VILLE MARIE DR; MARYSTOWN & MITCHELLS RD N; MARYSTOWN
12		8:33 AM	STAPLETONS RD; MARYSTOWN & VILLE MARIE DR; MARYSTOWN
13	8:40 AM	8:41 AM	Marystown Central High School

Route: BP 34 Run: MCHS 34B AM



Route: BP 34 Run: MCHS 34B PM

Route: BP 34 Operator: Gov (Burin)

Vehicle: 264-13

Description:

Schools: Marystown Central High School (219)

Run: MCHS 34B PM

Description:

Stops: 13

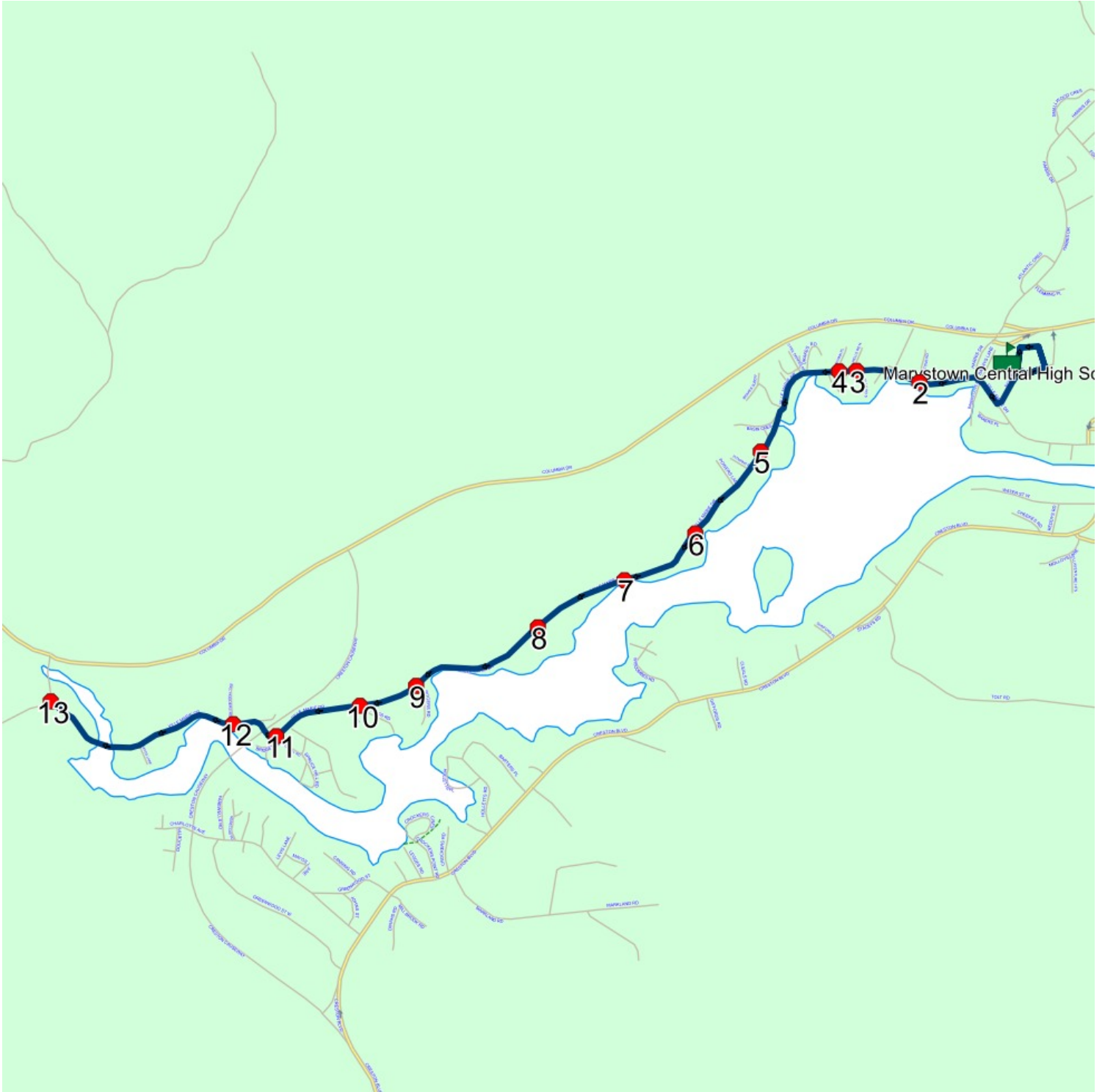
Start Time: 2:55 PM

End Time: 3:26 PM

Schools: Marystown Central High School

#	Arrival	Departure	Description
1	2:55 PM	3:05 PM	Marystown Central High School
2	3:12 PM		STAPLETONS RD; MARYSTOWN & VILLE MARIE DR; MARYSTOWN
3	3:13 PM		VILLE MARIE DR; MARYSTOWN & MITCHELLS RD N; MARYSTOWN
4	3:13 PM	3:14 PM	VILLE MARIE DR; MARYSTOWN & MARYANN PL; MARYSTOWN
5	3:16 PM		492 VILLE MARIE DR; MARYSTOWN; A0E
6	3:17 PM		VILLE MARIE DR/SMITHS APTS
7	3:18 PM		VILLE MARIE DR/HARBOUR VIEW APTS
8	3:18 PM	3:19 PM	VILLE MARIE DR - TOP OF FIZZARDS HILL
9	3:20 PM		VILLE MARIE DR & ROGERS RD
10	3:21 PM		VILLE MARIE DR & KINGS RD
11	3:22 PM		VILLE MARIE DR & SPRUCE HILL RD
12	3:23 PM	3:24 PM	VILLE MARIE DR & BILL HODDERS RD
13	3:25 PM	3:26 PM	959 VILLE MARIE DR; MARYSTOWN; A0E

Route: BP 34 Run: MCHS 34B PM



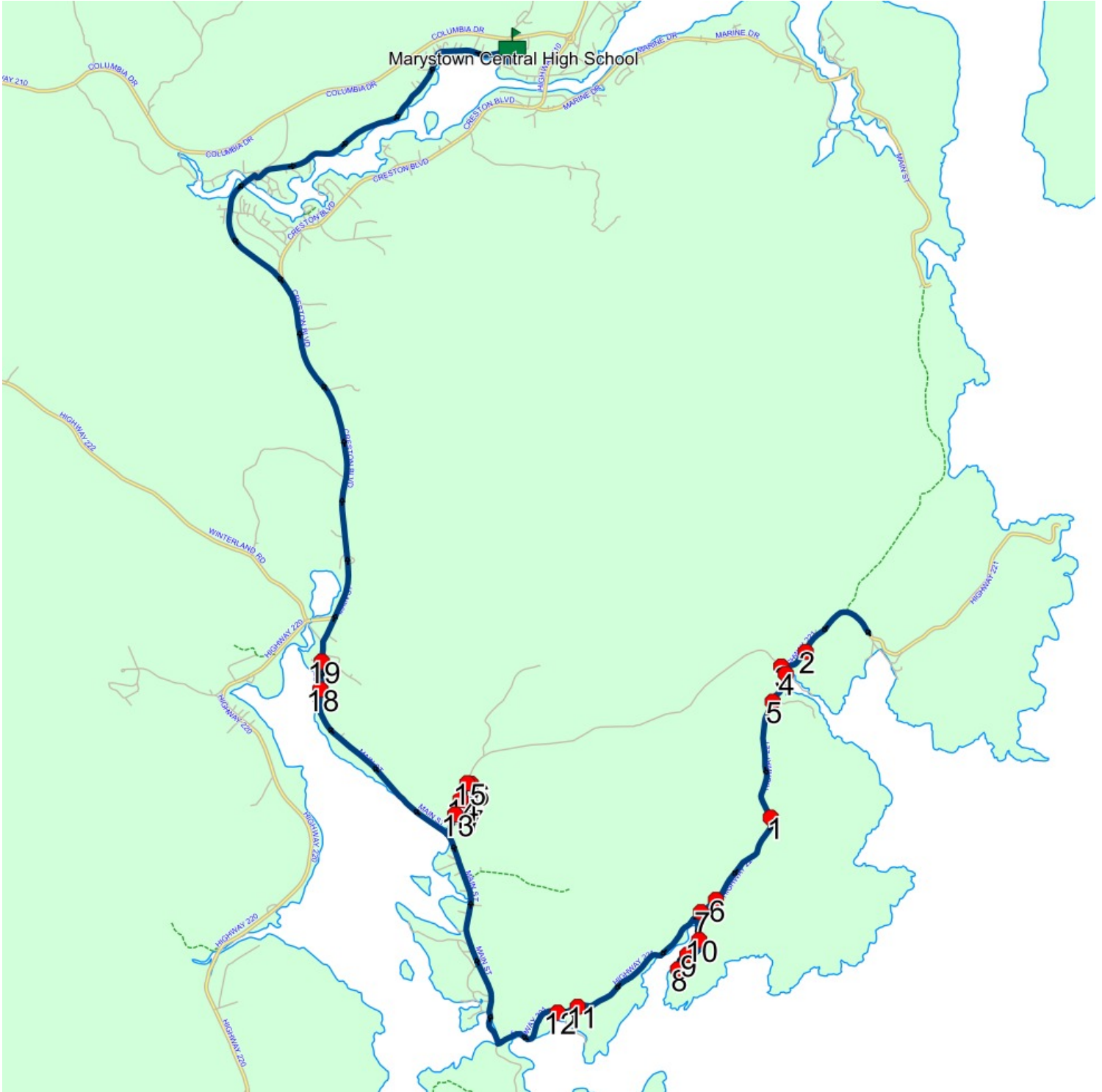
Route: BP 35 Run: MCHS 35 AM

Route: BP 35 Operator: Gov (Burin)
 Vehicle: 267-13
 Description:
 Schools: Marystown Central High School (219)

Run: MCHS 35 AM Description:
 Stops: 20 Schools: Marystown Central High School Start Time: 7:56 AM End Time: 8:42 AM

#	Arrival	Departure	Description
1	7:56 AM	7:57 AM	MAIN RD - FOX COVE
2		7:57 AM	MORTIER TOP OF HILL
3		7:57 AM	BACK RD BUS TURNAROUND
4	7:57 AM	7:58 AM	JUST PAST INTERSECTION
5		7:58 AM	HIGHWAY 221 & BEACHY COVE RD
6		7:59 AM	#99 PORT AU BRAS
7		8:00 AM	2ND HOUSE PAST CHURCH - PORT AU BRAS
8	8:02 AM	8:03 AM	SOUTH SIDE ROAD END
9		8:06 AM	#68 SOUTH SIDE ROAD
10	8:06 AM	8:07 AM	SOUTHSIDE RD
11		8:10 AM	HIGHWAY 221 & FIR TREE RD; BURIN
12	8:10 AM	8:11 AM	BUS SHELTER - BULLS COVE
13	8:16 AM	8:17 AM	GREENHILL RD & EVERGREEN CRES
14		8:17 AM	#33 GREENHILL RD
15		8:17 AM	70 GREENHILL RD; BURIN; A0E
16		8:18 AM	4 GREENHILL CRES
17	8:19 AM	8:20 AM	50 GREENHILL CRES
18		8:24 AM	MAIN ST & MITCHELLS RD
19		8:25 AM	MAIN ST/BERRY HILL
20	8:40 AM	8:42 AM	Marystown Central High School

Route: BP 35 Run: MCHS 35 AM



Route: BP 35 Run: MCHS 35 PM

Route: BP 35 Operator: Gov (Burin)

Vehicle: 267-13

Description:

Schools: Marystown Central High School (219)

Run: MCHS 35 PM

Description:

Stops: 21 Schools: Marystown Central High School

Start Time: 2:55 PM

End Time: 4:02 PM

#	Arrival	Departure	Description
1	2:55 PM	3:05 PM	Marystown Central High School
2	3:17 PM	3:18 PM	MAIN ST/BERRY HILL
3	3:18 PM	3:19 PM	MAIN ST & MITCHELLS RD
4	3:23 PM		GREENHILL RD & EVERGREEN CRES
5	3:24 PM		#33 GREENHILL RD
6	3:24 PM		70 GREENHILL RD; BURIN; A0E
7	3:25 PM		4 GREENHILL CRES
8	3:26 PM	3:27 PM	50 GREENHILL CRES
9	3:37 PM		BACK RD BUS TURNAROUND
10	3:38 PM		MORTIER BOTTOM OF HILL
11	3:38 PM	3:39 PM	MORTIER TOP OF HILL
12	3:46 PM	3:47 PM	MAIN RD - FOX COVE
13	3:47 PM		JUST PAST INTERSECTION
14	3:47 PM	3:48 PM	HIGHWAY 221 & BEACHY COVE RD
15	3:49 PM		#99 PORT AU BRAS
16	3:50 PM		2ND HOUSE PAST CHURCH - PORT AU BRAS
17	3:51 PM	3:52 PM	#38 SOUTH SIDE ROAD
18	3:52 PM		#68 SOUTH SIDE ROAD
19	3:53 PM		SOUTH SIDE ROAD END
20	4:00 PM	4:01 PM	HIGHWAY 221 & FIR TREE RD; BURIN
21	4:01 PM	4:02 PM	BUS SHELTER - BULLS COVE

Route: BP 35 Run: MCHS 35 PM



Route: BP 42 Run: MCHS 42 AM

Route: BP 42 Operator: Gov (Burin)

Vehicle:

Description:

Schools: Marystown Central High School (219)

Run: MCHS 42 AM

Description:

Stops: 16

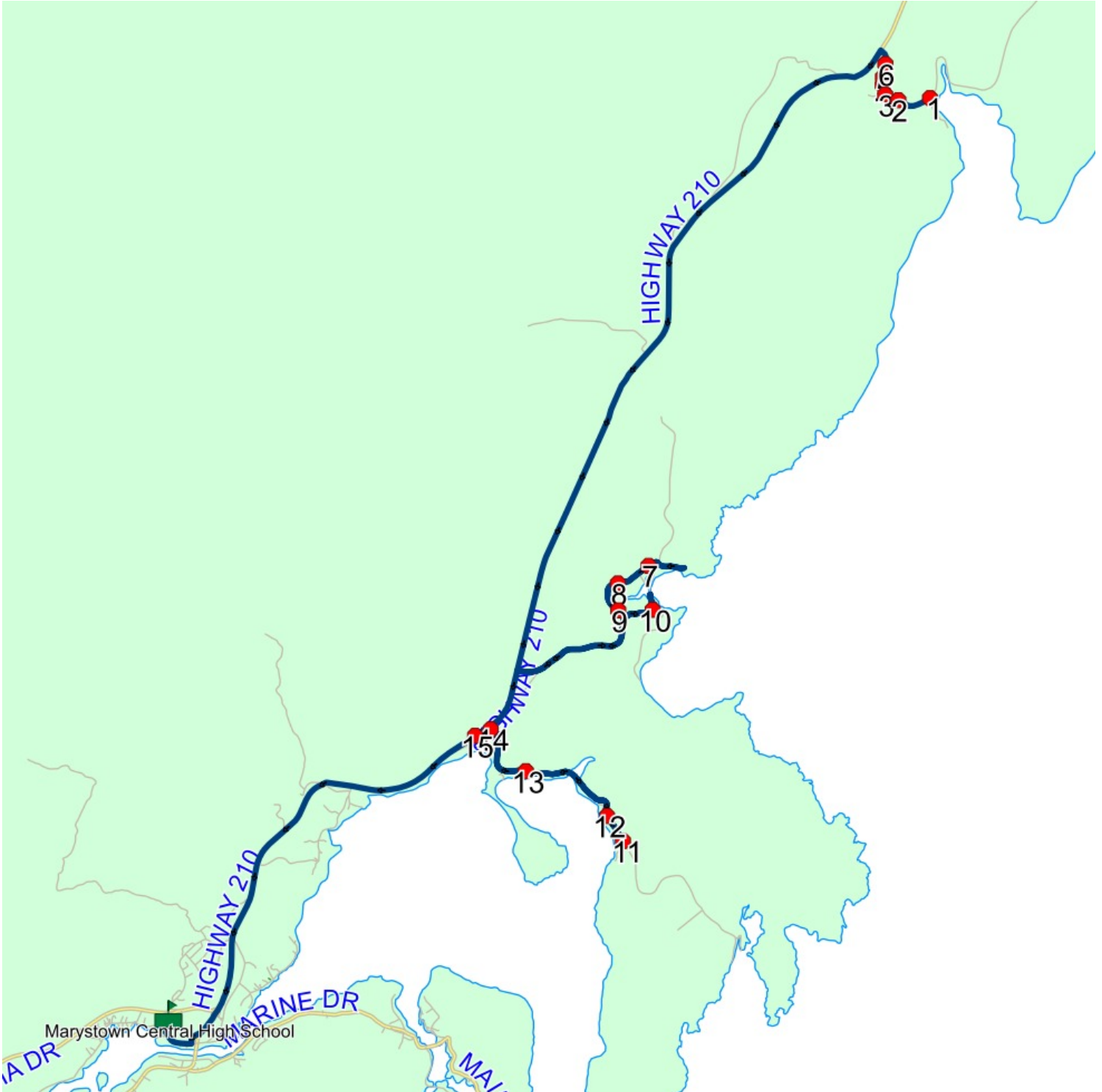
Start Time: 7:41 AM

End Time: 8:41 AM

Schools: Marystown Central High School

#	Arrival	Departure	Description	
1		7:41 AM	1ST HOUSE ON RIGHT	Effective: 2024-04-17
2		7:43 AM	MAIN RD & PEDDLES LANE; RED HARBOUR	Effective: 2024-04-17
3	7:43 AM	7:44 AM	INTERSECTION AT BOTTOM OF HILL, RED HARBOUR	Effective: 2024-04-17
4	7:44 AM	7:45 AM	CHURCH, RED HARBOUR	Effective: 2024-04-17
5		7:45 AM	WOOD WORKING PLACE	Effective: 2024-04-17
6		7:46 AM	POST OFFICE - RED HARBOUR	Effective: 2024-04-17
7		8:02 AM	JUST PAST OLD RD, JEAN DE BAIE	Effective: 2024-04-17
8	8:08 AM	8:09 AM	OLD GIRL GUIDE CAMP, JEAN DE BAIE	Effective: 2024-04-17
9		8:10 AM	JUST PAST INTERSECTION, JEAN DE BAIE	Effective: 2024-04-17
10		8:12 AM	GRAVEYARD, JEAN DE BAIE	Effective: 2024-04-17
11		8:25 AM	B&B, SPANISH ROOM	Effective: 2024-04-17
12		8:26 AM	562 MAIN RD, SPANISH ROOM	Effective: 2024-04-17
13		8:29 AM	486 MAIN ST; SPANISH ROOM; A0E	Effective: 2024-04-17
14		8:30 AM	SPANISH ROOM INTERSECTION	Effective: 2024-04-17
15		8:31 AM	767 HIGHWAY 210; MARYSTOWN; A0E	Effective: 2024-04-17
16	8:40 AM	8:41 AM	Marystown Central High School	

Route: BP 42 Run: MCHS 42 AM



Route: BP 42 Run: MCHS 42 PM

Route: BP 42 **Operator:** Gov (Burin)
Vehicle:
Description:
Schools: Marystown Central High School (219)

Run: MCHS 42 PM **Description:**
Stops: 16 **Start Time:** 2:55 PM **End Time:** 4:04 PM
Schools: Marystown Central High School

#	Arrival	Departure	Description	
1	2:55 PM	3:05 PM	Marystown Central High School	
2	3:14 PM		767 HIGHWAY 210; MARYSTOWN; A0E	Effective: 2024-04-17
3	3:14 PM	3:15 PM	SPANISH ROOM INTERSECTION	Effective: 2024-04-17
4	3:16 PM		486 MAIN ST; SPANISH ROOM; A0E	Effective: 2024-04-17
5	3:18 PM	3:19 PM	562 MAIN RD, SPANISH ROOM	Effective: 2024-04-17
6	3:19 PM		B&B, SPANISH ROOM	Effective: 2024-04-17
7	3:32 PM	3:33 PM	GRAVEYARD, JEAN DE BAIE	Effective: 2024-04-17
8	3:34 PM		JUST PAST INTERSECTION, JEAN DE BAIE	Effective: 2024-04-17
9	3:35 PM	3:36 PM	OLD GIRL GUIDE CAMP, JEAN DE BAIE	Effective: 2024-04-17
10	3:42 PM		JUST PAST OLD RD, JEAN DE BAIE	Effective: 2024-04-17
11	3:57 PM	3:58 PM	POST OFFICE - RED HARBOUR	Effective: 2024-04-17
12	3:58 PM	3:59 PM	WOOD WORKING PLACE	Effective: 2024-04-17
13	3:59 PM		CHURCH, RED HARBOUR	Effective: 2024-04-17
14	4:00 PM	4:01 PM	INTERSECTION AT BOTTOM OF HILL, RED HARBOUR	Effective: 2024-04-17
15	4:01 PM	4:02 PM	MAIN RD & PEDDLES LANE; RED HARBOUR	Effective: 2024-04-17
16	4:03 PM		1ST HOUSE ON RIGHT	Effective: 2024-04-17

Route: BP 42 Run: MCHS 42 PM

