

Route: 16-047-10 Run: 16-047-10B AM

Route: 16-047-10

Operator: Roberts Bus Lines

Vehicle: 16-047-10

Description:

Schools: Bay Roberts Primary (259)

Run: 16-047-10B AM

Stops: 33

Start Time: 8:12 AM

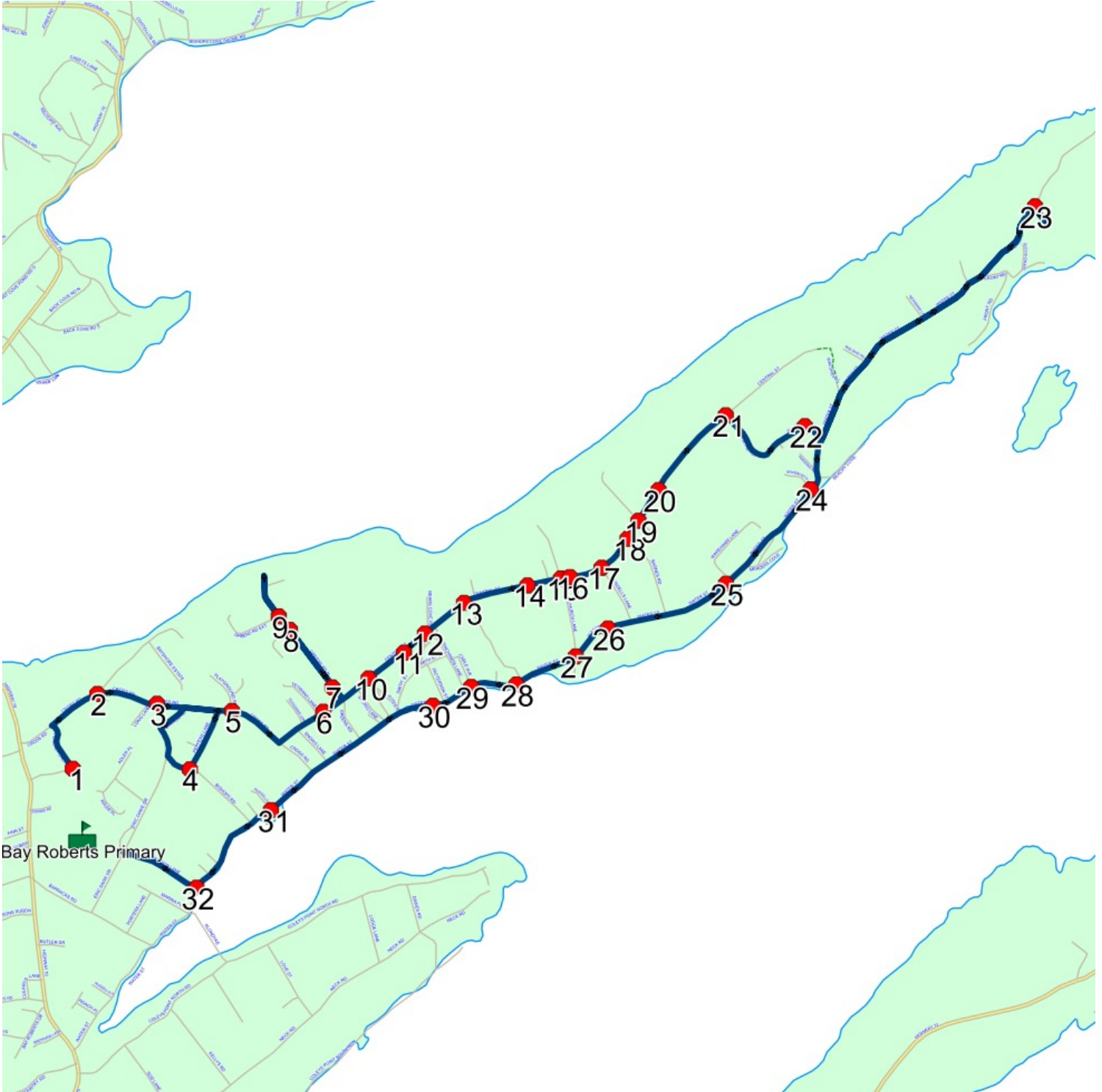
Description:

End Time: 8:57 AM

Schools: Bay Roberts Primary

#	Arrival	Departure	Description
1		8:12 AM	HENEYS POND RD; BAY ROBERTS & HENEYS POND RD; BAY ROBERTS
2	8:13 AM	8:14 AM	CROSS RD; BAY ROBERTS & ARNEYS POND RD; BAY ROBERTS
3		8:14 AM	DANCE STUDIO - 90 CROSS RD; BAY ROBERTS; A0A
4	8:15 AM	8:16 AM	PEPPERS LANE; BAY ROBERTS & BISHOPS RD; BAY ROBERTS
5		8:18 AM	CROSS RD; BAY ROBERTS & PLAYGROUND RD; BAY ROBERTS
6	8:19 AM	8:20 AM	19 CENTRAL ST
7	8:20 AM	8:21 AM	BRICK HOUSE GREENS RD
8	8:21 AM	8:22 AM	GREENS RD & DUNCAN ROAD
9		8:22 AM	GREENS RD & GREENS RD EXT; BAY ROBERTS
10	8:27 AM	8:28 AM	CENTRAL ST & WHITES RD; BAY ROBERTS
11		8:28 AM	84 CENTRAL ST
12		8:28 AM	96 CENTRAL ST
13		8:29 AM	CENTRAL ST & HARDINGS LANE
14	8:29 AM	8:30 AM	BEIGE HOUSE CENTRAL ST
15		8:30 AM	CENTRAL ST & CHURCH LANE
16	8:30 AM	8:31 AM	YELLOW HOUSE CENTRAL ST
17		8:31 AM	CENTRAL ST & MOSDELLS LANE
18		8:32 AM	CENTRAL ST & BARNES RD
19		8:32 AM	CENTRAL ST & MERCERS PL
20		8:33 AM	252 CENTRAL ST
21		8:34 AM	CENTRAL ST & WHITNEY ST
22	8:35 AM	8:36 AM	BROWN HOUSE WHITNEY ST
23		8:39 AM	WATER ST & FRENCHS LANE
24	8:46 AM	8:47 AM	WATER ST & BRADBURY'S LANE
25		8:48 AM	RED BRICK HOUSE WATER ST
26	8:48 AM	8:49 AM	BROWN HOUSE WATER ST
27		8:49 AM	WATER ST & CHURCH LANE
28		8:50 AM	CHURCH
29		8:50 AM	WATER ST & CABLE AVE
30		8:51 AM	WHITE HOUSE WATER ST
31	8:52 AM	8:53 AM	WATER ST; BAY ROBERTS & RUSSELLS LANE; BAY ROBERTS
32		8:54 AM	WATER ST & MISSION LANE
33	8:55 AM	8:57 AM	Bay Roberts Primary Driveway

Route: 16-047-10 Run: 16-047-10B AM



Route: 16-047-10 Run: 16-047-10B PM

Route: 16-047-10

Operator: Roberts Bus Lines

Vehicle: 16-047-10

Description:

Schools: Bay Roberts Primary (259)

Run: 16-047-10B PM

Description:

Stops: 35

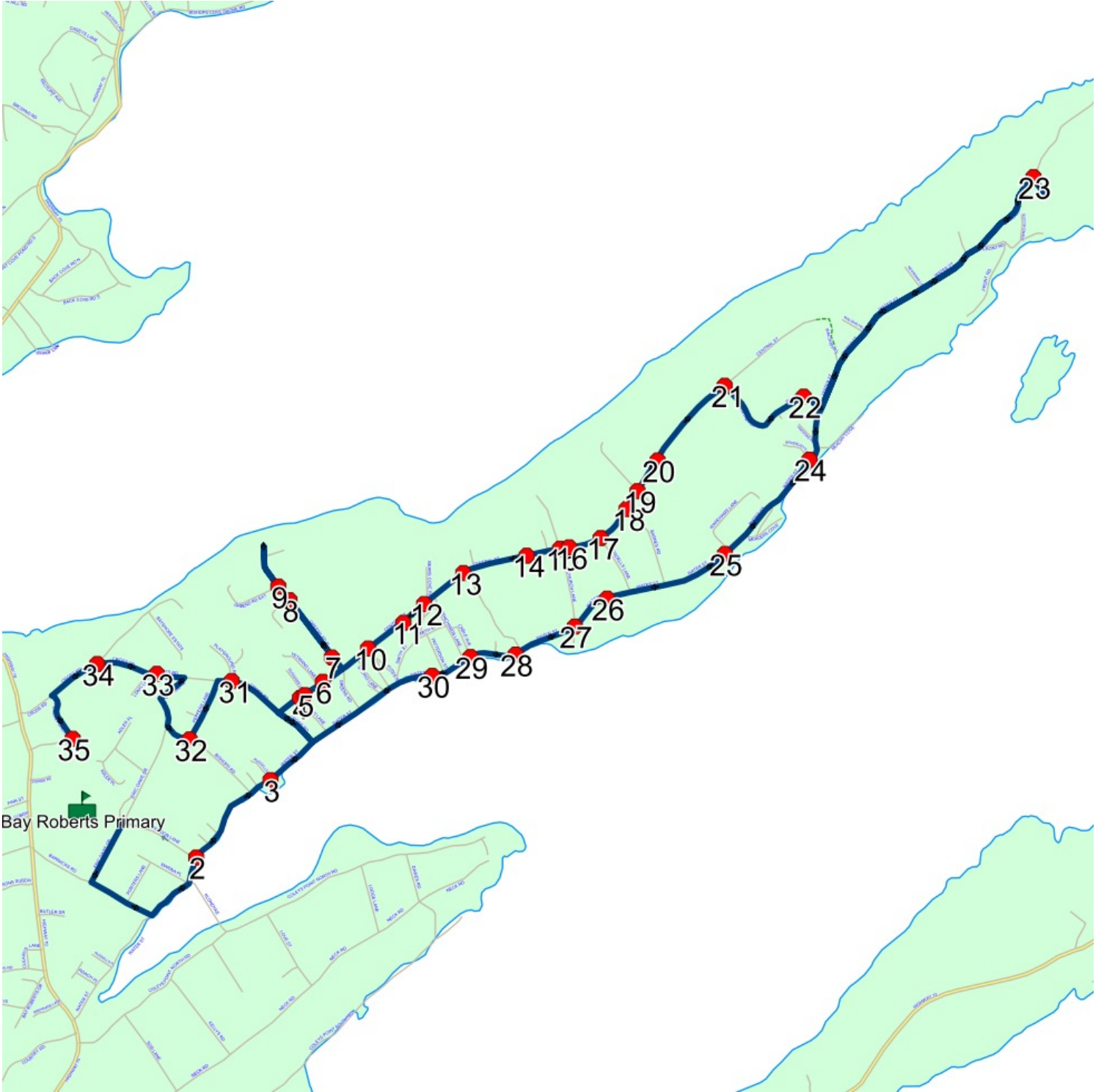
Start Time: 3:05 PM

End Time: 4:11 PM

Schools: Bay Roberts Primary

#	Arrival	Departure	Description
1	3:05 PM	3:20 PM	Bay Roberts Primary Driveway
2	3:24 PM		WATER ST & MISSION LANE
3	3:25 PM	3:26 PM	WATER ST; BAY ROBERTS & RUSSELLS LANE; BAY ROBERTS
4	3:27 PM	3:28 PM	16 CENTRAL ST
5	3:28 PM		18 CENTRAL ST
6	3:28 PM	3:29 PM	19 CENTRAL ST
7	3:29 PM	3:30 PM	BRICK HOUSE GREENS RD
8	3:31 PM		GREENS RD & DUNCAN ROAD
9	3:31 PM	3:32 PM	GREENS RD & GREENS RD EXT; BAY ROBERTS
10	3:37 PM	3:38 PM	CENTRAL ST & WHITES RD; BAY ROBERTS
11	3:38 PM		84 CENTRAL ST
12	3:38 PM		96 CENTRAL ST
13	3:38 PM		CENTRAL ST & HARDINGS LANE
14	3:39 PM		BEIGE HOUSE CENTRAL ST
15	3:40 PM		CENTRAL ST & CHURCH LANE
16	3:40 PM	3:41 PM	YELLOW HOUSE CENTRAL ST
17	3:41 PM	3:42 PM	CENTRAL ST & MOSDELLS LANE
18	3:42 PM		CENTRAL ST & BARNES RD
19	3:42 PM	3:43 PM	CENTRAL ST & MERCERS PL
20	3:43 PM		252 CENTRAL ST
21	3:44 PM	3:45 PM	CENTRAL ST & WHITNEY ST
22	3:46 PM		BROWN HOUSE WHITNEY ST
23	3:50 PM		WATER ST & FRENCHS LANE
24	3:57 PM	3:58 PM	WATER ST & BRADBURY'S LANE
25	3:59 PM		RED BRICK HOUSE WATER ST
26	3:59 PM	4:00 PM	BROWN HOUSE WATER ST
27	4:00 PM		WATER ST & CHURCH LANE
28	4:01 PM		CHURCH
29	4:01 PM	4:02 PM	WATER ST & CABLE AVE
30	4:02 PM	4:03 PM	WHITE HOUSE WATER ST
31	4:04 PM		CROSS RD; BAY ROBERTS & PLAYGROUND RD; BAY ROBERTS
32	4:06 PM		PEPPERS LANE; BAY ROBERTS & BISHOPS RD; BAY ROBERTS
33	4:08 PM		DANCE STUDIO - 90 CROSS RD; BAY ROBERTS; A0A
34	4:09 PM		CROSS RD; BAY ROBERTS & ARNEYS POND RD; BAY ROBERTS
35	4:11 PM		HENEYS POND RD; BAY ROBERTS & HENEYS POND RD; BAY ROBERTS

Route: 16-047-10 Run: 16-047-10B PM



Route: 16-047-7 Run: 16-047-7B AM

Route: 16-047-7

Operator: Roberts Bus Lines

Vehicle: 16-047-7

Description:

Schools: Bay Roberts Primary (259)

Run: 16-047-7B AM

Description:

Stops: 30

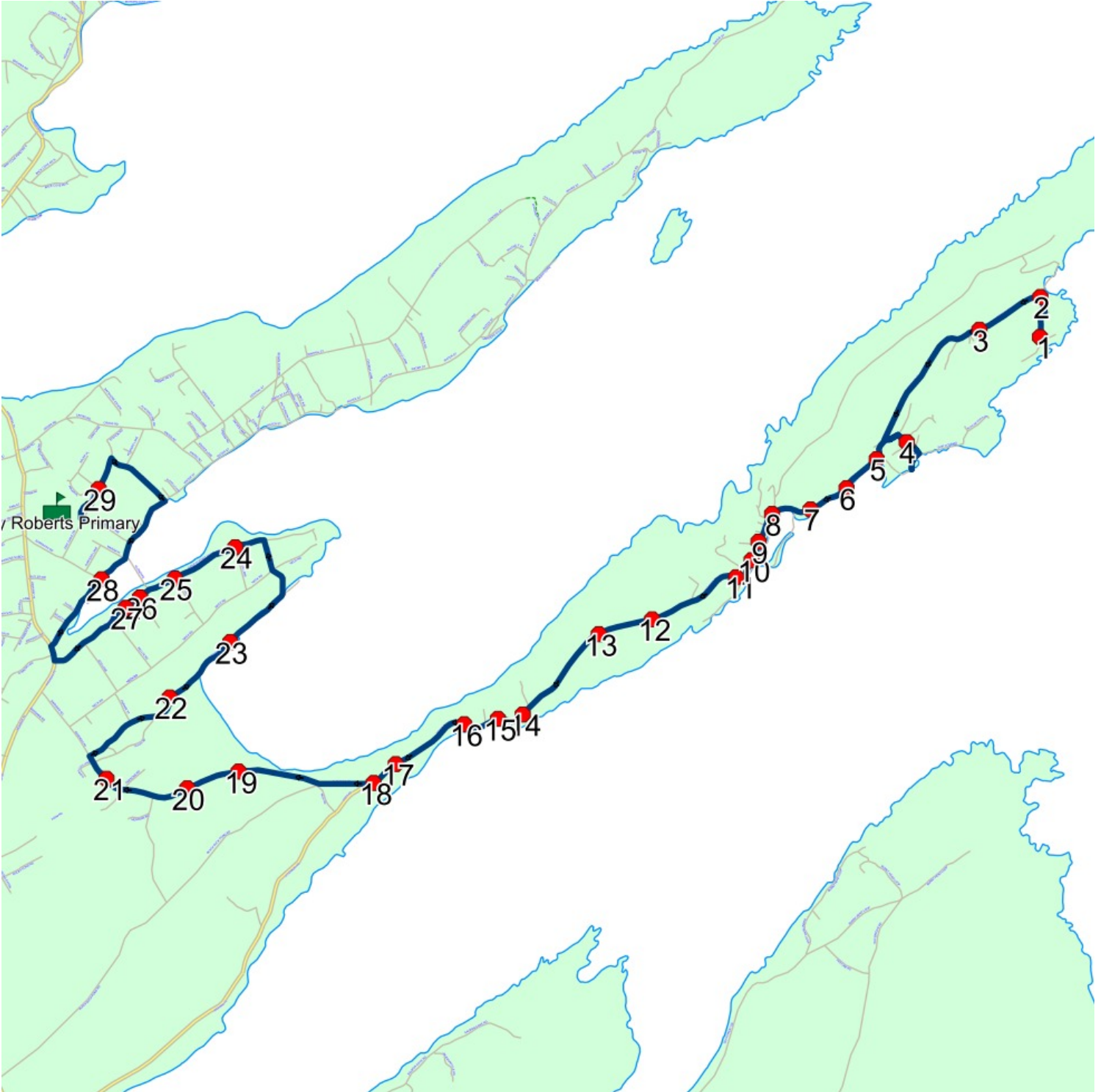
Start Time: 8:15 AM

End Time: 8:57 AM

Schools: Bay Roberts Primary

#	Arrival	Departure	Description
1		8:15 AM	HIBBS COVE RD & PETTENS RD
2		8:16 AM	HIGHWAY 72 & PETTENS RD
3		8:17 AM	BLUE HOUSE HIGHWAY 72
4		8:20 AM	SHIP COVE RD & DAWES RD
5		8:24 AM	FISH PLANT
6		8:24 AM	POST OFFICE
7		8:25 AM	BLUE HOUSE HIGHWAY 72
8	8:25 AM	8:26 AM	HIGHWAY 72 & LIGHTHOUSE RD
9	8:26 AM	8:27 AM	WHITE HOUSE HIGHWAY 72
10		8:27 AM	BROWN HOUSE HIGHWAY 72
11		8:27 AM	HIGHWAY 72 & SANDY COVE RD
12		8:28 AM	RED HOUSE HIGHWAY 72
13		8:28 AM	BEIGE HOUSE HIGHWAY 72
14	8:29 AM	8:30 AM	26 HIGHWAY 72
15		8:30 AM	WHITE HOUSE HIGHWAY 72
16	8:30 AM	8:31 AM	CHURCH
17		8:31 AM	158 BARENEED
18		8:32 AM	GREY BRICK HOUSE BARENEED
19		8:33 AM	DIRT RD ON DOCK RD
20	8:34 AM	8:35 AM	98 BARENEED RD; BARENEED; A0A
21		8:36 AM	35 BARENEED RD
22		8:39 AM	87 COLEYS POINT SOUTH RD; BAY ROBERTS; A0A
23		8:40 AM	WHITE HOUSE COLEYS POINT SOUTH RD
24	8:43 AM	8:44 AM	GEORGE MERCER DR; BAY ROBERTS & LODGE LANE; BAY ROBERTS
25	8:44 AM	8:45 AM	GEORGE MERCER DR; BAY ROBERTS & LOVE ST; BAY ROBERTS
26		8:46 AM	GEORGE MERCER DR; BAY ROBERTS & ANTHONYS PL; BAY ROBERTS
27	8:46 AM	8:47 AM	52 GEORGE MERCER DR; BAY ROBERTS; A0A
28	8:49 AM	8:50 AM	WATER ST; BAY ROBERTS & BARRACKS RD; BAY ROBERTS
29		8:54 AM	ERIC DAWE DR; BAY ROBERTS & ADLER PL; BAY ROBERTS
30	8:55 AM	8:57 AM	Bay Roberts Primary Driveway

Route: 16-047-7 Run: 16-047-7B AM



Route: 16-047-7 Run: 16-047-7B PM

Route: 16-047-7

Operator: Roberts Bus Lines

Vehicle: 16-047-7

Description:

Schools: Bay Roberts Primary (259)

Run: 16-047-7B PM

Stops: 30

Start Time: 3:05 PM

Description:

End Time: 4:06 PM

Schools: Bay Roberts Primary

#	Arrival	Departure	Description
1	3:05 PM	3:20 PM	Bay Roberts Primary Driveway
2	3:26 PM		ERIC DAWE DR; BAY ROBERTS & ADLER PL; BAY ROBERTS
3	3:29 PM		WATER ST; BAY ROBERTS & BARRACKS RD; BAY ROBERTS
4	3:32 PM	3:33 PM	52 GEORGE MERCER DR; BAY ROBERTS; A0A
5	3:33 PM	3:34 PM	GEORGE MERCER DR; BAY ROBERTS & ANTHONYS PL; BAY ROBERTS
6	3:34 PM	3:35 PM	GEORGE MERCER DR; BAY ROBERTS & LOVE ST; BAY ROBERTS
7	3:36 PM		GEORGE MERCER DR; BAY ROBERTS & LODGE LANE; BAY ROBERTS
8	3:39 PM		WHITE HOUSE COLEYS POINT SOUTH RD
9	3:41 PM		87 COLEYS POINT SOUTH RD; BAY ROBERTS; A0A
10	3:43 PM	3:44 PM	35 BARENEED RD
11	3:45 PM	3:46 PM	98 BARENEED RD; BARENEED; A0A
12	3:46 PM		DIRT RD ON DOCK RD
13	3:48 PM		GREY BRICK HOUSE BARENEED
14	3:48 PM		158 BARENEED
15	3:49 PM	3:50 PM	CHURCH
16	3:50 PM		WHITE HOUSE HIGHWAY 72
17	3:51 PM		26 HIGHWAY 72
18	3:52 PM		BEIGE HOUSE HIGHWAY 72
19	3:52 PM		RED HOUSE HIGHWAY 72
20	3:53 PM		HIGHWAY 72 & SANDY COVE RD
21	3:54 PM		BROWN HOUSE HIGHWAY 72
22	3:54 PM	3:55 PM	WHITE HOUSE HIGHWAY 72
23	3:55 PM		HIGHWAY 72 & LIGHTHOUSE RD
24	3:56 PM		BLUE HOUSE HIGHWAY 72
25	3:57 PM		POST OFFICE
26	3:57 PM		FISH PLANT
27	3:58 PM		SHIP COVE RD & DAWES RD
28	4:03 PM		BLUE HOUSE HIGHWAY 72
29	4:04 PM		HIGHWAY 72 & PETTENS RD
30	4:06 PM		HIBBS COVE RD & PETTENS RD

Route: 16-047-8 Run: 16-047-8B AM

Route: 16-047-8

Operator: Roberts Bus Lines

Vehicle: 16-047-8

Description:

Schools: Bay Roberts Primary (259)

Run: 16-047-8B AM

Description:

Stops: 36

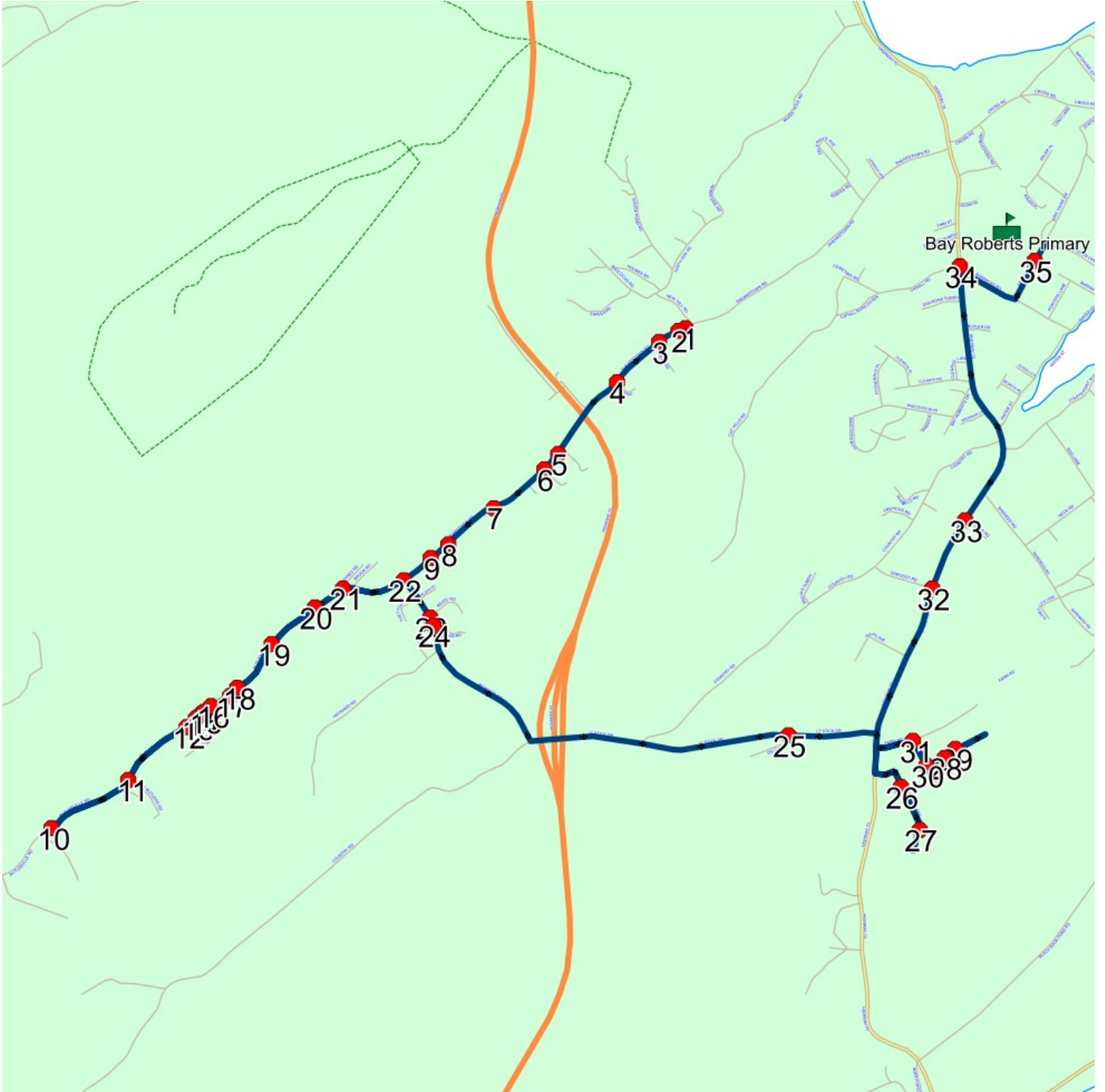
Start Time: 8:10 AM

End Time: 8:57 AM

Schools: Bay Roberts Primary

#	Arrival	Departure	Description
1		8:10 AM	181 SHEARSTOWN RD
2		8:10 AM	UNITED CHURCH
3		8:10 AM	SHEARSTOWN RD & DWYERS RD
4	8:10 AM	8:11 AM	SHEARSTOWN RD & PARSONS RD
5		8:12 AM	297 SHEARSTOWN RD
6		8:12 AM	SHEARSTOWN RD & FOX PL
7	8:12 AM	8:13 AM	337 SHEARSTOWN RD
8		8:13 AM	RED HOUSE SHEARSTOWN RD
9	8:13 AM	8:14 AM	382 SHEARSTOWN RD
10		8:19 AM	223 BUTLERVILLE RD
11	8:21 AM	8:22 AM	BUTLERVILLE RD & NED BUTLERS RD
12		8:22 AM	WHITE HOUSE BUTLERVILLE RD
13	8:22 AM	8:23 AM	BUTLERVILLE RD & PITT RD
14		8:23 AM	WHITE HOUSE BUTLERVILLE RD
15		8:23 AM	BROWN HOUSE BUTLERVILLE RD
16		8:23 AM	114 BUTLERVILLE RD
17		8:23 AM	101 BUTLERVILLE RD
18	8:23 AM	8:24 AM	96 BUTLERVILLE RD
19	8:24 AM	8:25 AM	64 BUTLERVILLE RD
20	8:25 AM	8:26 AM	32 BUTLERVILLE RD
21		8:26 AM	BUTLERVILLE RD & PAYNES RD
22	8:27 AM	8:28 AM	SHEARSTOWN RD & PICKETTS RD
23	8:28 AM	8:29 AM	PICKETTS RD & REIDS RD
24		8:29 AM	PICKETTS RD & DEERINGS RD
25		8:33 AM	LT STICK DR & DELANEYS RD
26	8:35 AM	8:36 AM	12 NEWFOUND LANE; BAY ROBERTS; A0A
27		8:39 AM	29 NEWFOUND LANE
28		8:42 AM	14 ROCKY POND RD
29		8:46 AM	25 ROCKY POND RD
30	8:46 AM	8:47 AM	FARM ROAD EXTEN & ROCKY POND RD
31	8:47 AM	8:48 AM	FARM RD & FARM ROAD EXTEN
32		8:50 AM	HIGHWAY 70 & SAWDUST RD
33		8:50 AM	HIGHWAY 70 & MORGANS RD
34		8:52 AM	HIGHWAY 70; BAY ROBERTS & CATHILL RD; BAY ROBERTS
35		8:54 AM	11 ERIC DAWE DR; BAY ROBERTS; A0A
36	8:55 AM	8:57 AM	Bay Roberts Primary Driveway

Route: 16-047-8 Run: 16-047-8B AM



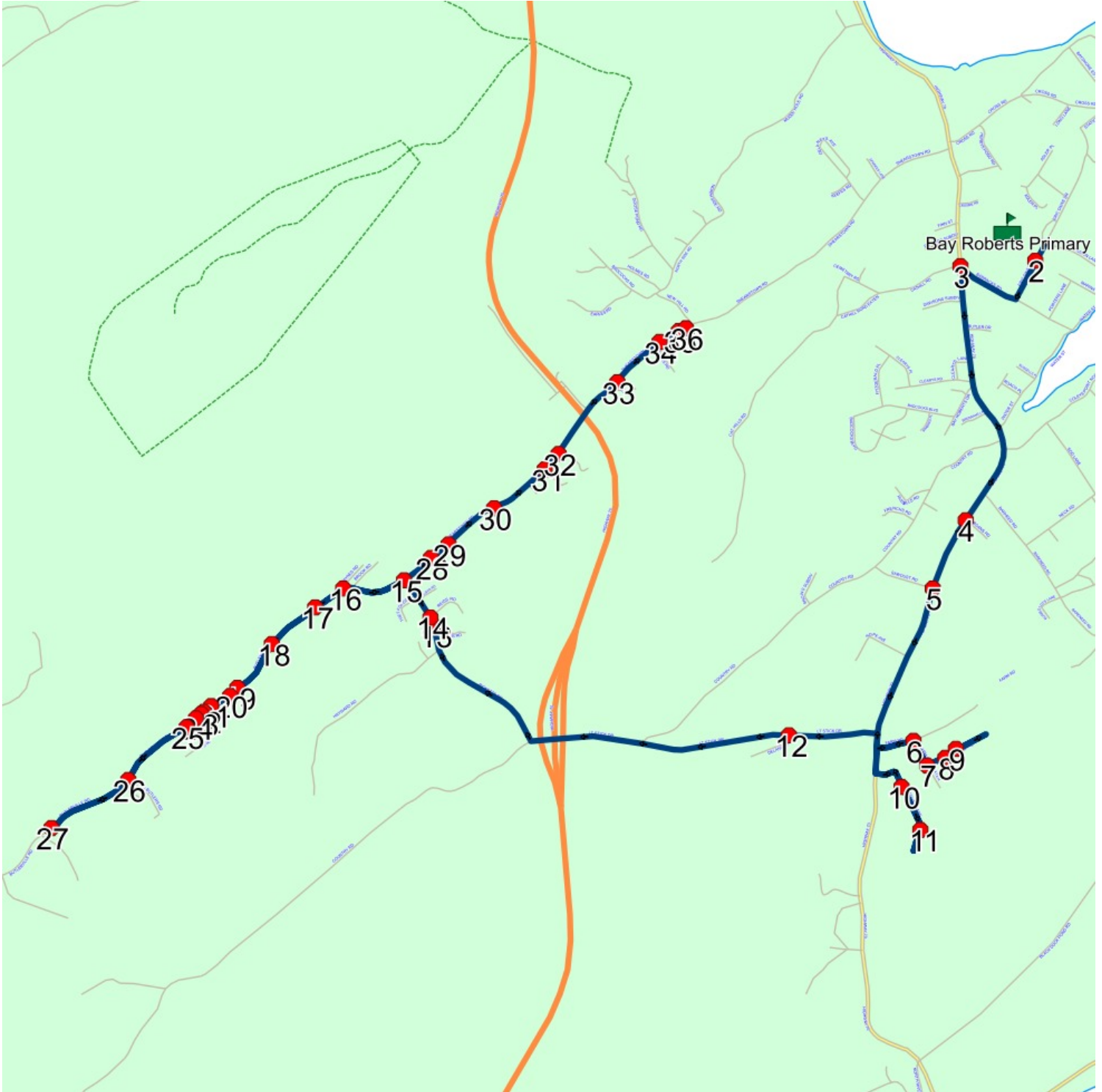
Route: 16-047-8 Run: 16-047-8B PM

Route: 16-047-8 Operator: Roberts Bus Lines
 Vehicle: 16-047-8
 Description:
 Schools: Bay Roberts Primary (259)

Run: 16-047-8B PM Description:
 Stops: 36 Start Time: 3:05 PM End Time: 4:09 PM
 Schools: Bay Roberts Primary

#	Arrival	Departure	Description
1	3:05 PM	3:20 PM	Bay Roberts Primary Driveway
2	3:20 PM	3:21 PM	11 ERIC DAWE DR; BAY ROBERTS; A0A
3	3:22 PM	3:23 PM	HIGHWAY 70; BAY ROBERTS & CATHILL RD; BAY ROBERTS
4	3:25 PM		HIGHWAY 70 & MORGANS RD
5	3:25 PM		HIGHWAY 70 & SAWDUST RD
6	3:27 PM	3:28 PM	FARM RD & FARM ROAD EXTEN
7	3:28 PM	3:29 PM	FARM ROAD EXTEN & ROCKY POND RD
8	3:30 PM		14 ROCKY POND RD
9	3:30 PM		25 ROCKY POND RD
10	3:37 PM		12 NEWFOUND LANE; BAY ROBERTS; A0A
11	3:38 PM		29 NEWFOUND LANE
12	3:43 PM	3:44 PM	LT STICK DR & DELANEYS RD
13	3:47 PM	3:48 PM	PICKETTS RD & DEERINGS RD
14	3:48 PM	3:49 PM	PICKETTS RD & REIDS RD
15	3:49 PM	3:50 PM	SHEARSTOWN RD & PICKETTS RD
16	3:51 PM		BUTLERVILLE RD & PAYNES RD
17	3:52 PM	3:53 PM	32 BUTLERVILLE RD
18	3:53 PM	3:54 PM	64 BUTLERVILLE RD
19	3:54 PM	3:55 PM	96 BUTLERVILLE RD
20	3:55 PM		101 BUTLERVILLE RD
21	3:55 PM		114 BUTLERVILLE RD
22	3:55 PM		BROWN HOUSE BUTLERVILLE RD
23	3:55 PM		WHITE HOUSE BUTLERVILLE RD
24	3:55 PM	3:56 PM	BUTLERVILLE RD & PITT RD
25	3:56 PM		WHITE HOUSE BUTLERVILLE RD
26	3:57 PM		BUTLERVILLE RD & NED BUTLERS RD
27	3:58 PM	3:59 PM	223 BUTLERVILLE RD
28	4:05 PM		382 SHEARSTOWN RD
29	4:05 PM		RED HOUSE SHEARSTOWN RD
30	4:06 PM		337 SHEARSTOWN RD
31	4:06 PM		SHEARSTOWN RD & FOX PL
32	4:07 PM		297 SHEARSTOWN RD
33	4:08 PM		SHEARSTOWN RD & PARSONS RD
34	4:09 PM		SHEARSTOWN RD & DWYERS RD
35	4:09 PM		UNITED CHURCH
36	4:09 PM		181 SHEARSTOWN RD

Route: 16-047-8 Run: 16-047-8B PM



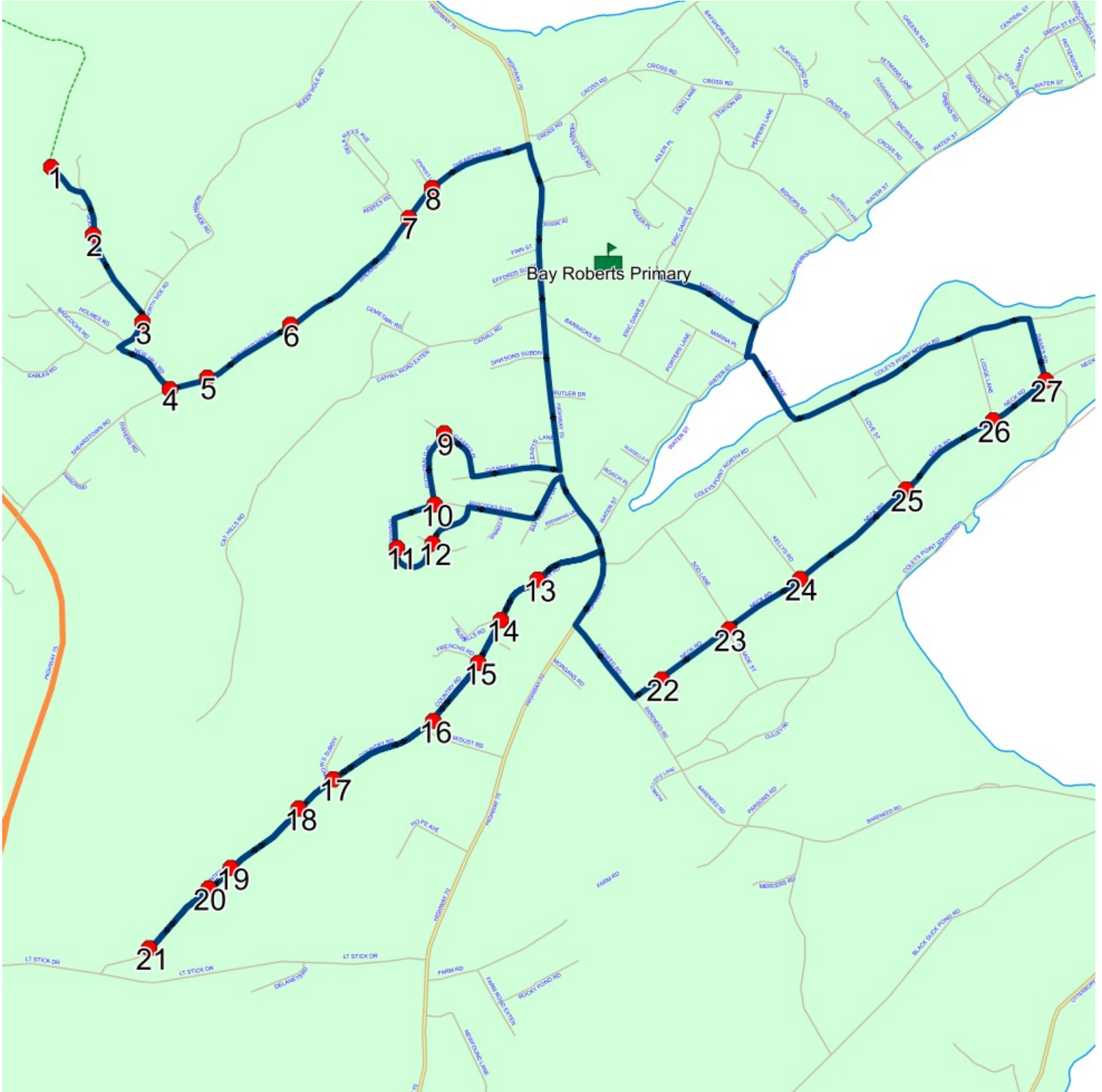
Route: 16-047-9 Run: 16-047-9B AM

Route: 16-047-9 Operator: Roberts Bus Lines
 Vehicle: 16-047-9
 Description:
 Schools: Bay Roberts Primary (259)

Run: 16-047-9B AM Description:
 Stops: 28 Start Time: 8:10 AM End Time: 8:58 AM
 Schools: Bay Roberts Primary

#	Arrival	Departure	Description
1	8:10 AM	8:11 AM	PENTECOSTAL CEMETERY
2		8:12 AM	31 GOOSE POND RD; BAY ROBERTS; A0A Effective: 2024-01-17
3	8:13 AM	8:14 AM	GOOSE HILL POND GRAVEL TURNAROUND
4		8:15 AM	SHEARSTOWN RD & NEW HILL RD
5		8:16 AM	166 SHEARSTOWN RD
6	8:16 AM	8:17 AM	128 SHEARSTOWN RD; BAY ROBERTS; A0A
7	8:17 AM	8:18 AM	SHEARSTOWN RD & DELANEYS AVE
8		8:18 AM	SHEARSTOWN RD; BAY ROBERTS & SPARKES LANE; BAY ROBERTS
9		8:22 AM	CLEARYS RD & FITZGERALD PL
10	8:23 AM	8:24 AM	FITZGERALD PL & BADCOCKS BLVD; BAY ROBERTS
11	8:24 AM	8:25 AM	39 BADCOCKS BLVD
12	8:25 AM	8:26 AM	BADCOCKS BLVD & CAPTAINS PL; BAY ROBERTS
13		8:29 AM	16 COUNTRY RD; BAY ROBERTS; A0A
14	8:29 AM	8:30 AM	COUNTRY RD & RUSSELLS RD; BAY ROBERTS
15		8:30 AM	COUNTRY RD & FRENCHS RD
16		8:31 AM	83 COUNTRY RD; BAY ROBERTS; A0A
17	8:32 AM	8:33 AM	COUNTRY RD & SNOWS SUBDIV
18		8:33 AM	158 COUNTRY RD
19	8:33 AM	8:34 AM	188 COUNTRY RD
20	8:34 AM	8:35 AM	198 COUNTRY RD
21	8:35 AM	8:36 AM	APARTMENT BUILDING - COUNTRY RD
22		8:43 AM	18 NECK RD; BAY ROBERTS; A0A
23		8:44 AM	44 NECK RD
24		8:45 AM	NECK RD & KELLYS RD; BAY ROBERTS
25	8:46 AM	8:47 AM	NECK RD; BAY ROBERTS & LOVE ST; BAY ROBERTS
26		8:48 AM	NECK RD & LODGE LANE
27	8:48 AM	8:49 AM	NECK RD & DAWES RD
28	8:55 AM	8:58 AM	Bay Roberts Primary Driveway

Route: 16-047-9 Run: 16-047-9B AM



Route: 16-047-9 Run: 16-047-9B PM

Route: 16-047-9 Operator: Roberts Bus Lines
 Vehicle: 16-047-9
 Description:
 Schools: Bay Roberts Primary (259)

Run: 16-047-9B PM Description:
 Stops: 28 Start Time: 3:05 PM End Time: 4:08 PM
 Schools: Bay Roberts Primary

#	Arrival	Departure	Description
1	3:05 PM	3:20 PM	Bay Roberts Primary Driveway
2	3:27 PM		NECK RD & DAWES RD
3	3:28 PM	3:29 PM	NECK RD & LODGE LANE
4	3:29 PM	3:30 PM	NECK RD; BAY ROBERTS & LOVE ST; BAY ROBERTS
5	3:31 PM		NECK RD & KELLYS RD; BAY ROBERTS
6	3:32 PM	3:33 PM	44 NECK RD
7	3:33 PM	3:34 PM	18 NECK RD; BAY ROBERTS; A0A
8	3:39 PM	3:40 PM	APARTMENT BUILDING - COUNTRY RD
9	3:40 PM	3:41 PM	198 COUNTRY RD
10	3:41 PM	3:42 PM	188 COUNTRY RD
11	3:42 PM		158 COUNTRY RD
12	3:42 PM	3:43 PM	COUNTRY RD & SNOWS SUBDIV
13	3:44 PM		83 COUNTRY RD; BAY ROBERTS; A0A
14	3:45 PM		COUNTRY RD & FRENCHS RD
15	3:46 PM		COUNTRY RD & RUSSELLS RD; BAY ROBERTS
16	3:47 PM		16 COUNTRY RD; BAY ROBERTS; A0A
17	3:51 PM		BADCOCKS BLVD & CAPTAINS PL; BAY ROBERTS
18	3:51 PM	3:52 PM	39 BADCOCKS BLVD
19	3:53 PM		FITZGERALD PL & BADCOCKS BLVD; BAY ROBERTS
20	3:54 PM	3:55 PM	CLEARYS RD & FITZGERALD PL
21	3:59 PM	4:00 PM	SHEARSTOWN RD; BAY ROBERTS & SPARKES LANE; BAY ROBERTS
22	4:00 PM		SHEARSTOWN RD & DELANEYS AVE
23	4:01 PM	4:02 PM	128 SHEARSTOWN RD; BAY ROBERTS; A0A
24	4:02 PM		166 SHEARSTOWN RD
25	4:02 PM		SHEARSTOWN RD & NEW HILL RD
26	4:04 PM		GOOSE POND HILL GRAVEL TURNAROUND
27	4:06 PM		31 GOOSE POND RD; BAY ROBERTS; A0A
28	4:07 PM	4:08 PM	PENTECOSTAL CEMETERY

Effective: 2024-01-17

Route: 16-047-9 Run: 16-047-9B PM

