

Route: BP 15 Run: PEARCE 15B AM

Route: BP 15 Operator: Gov (Burin)

Vehicle: 304-14

Description:

Schools: Pearce Junior High School (209)

Run: PEARCE 15B AM

Stops: 11

Start Time: 8:24 AM

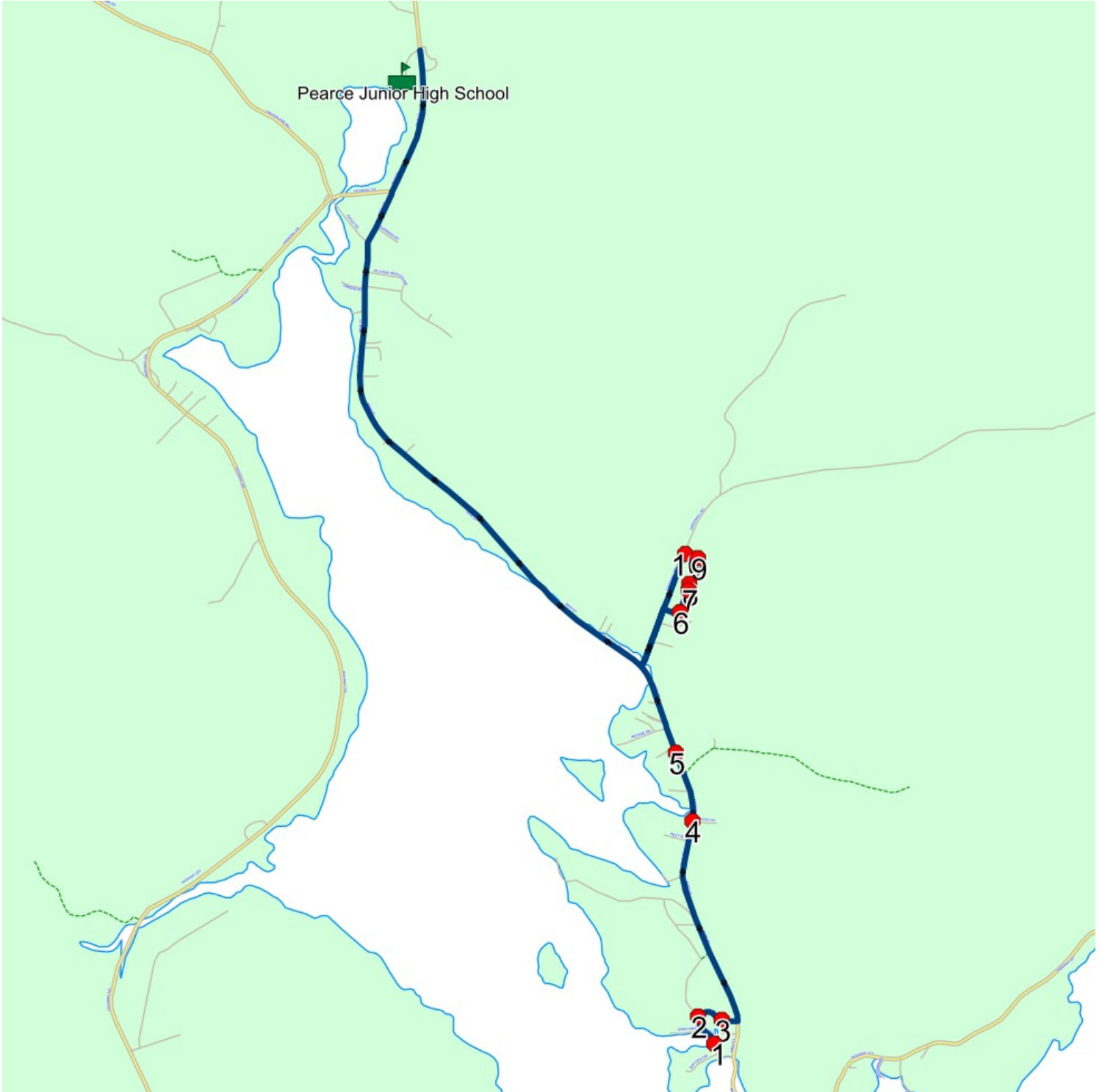
Description:

End Time: 8:41 AM

Schools: Pearce Junior High School

#	Arrival	Departure	Description
1		8:24 AM	HALF WAY DOWN TOP SAIL RD/BLACK DUCK COVE
2		8:25 AM	TOP SAIL RD PLAYGROUND / BLACK DUCK COVE
3	8:25 AM	8:26 AM	HALF WAY DOWN KEEL ST/BLACK DUCK COVE
4		8:28 AM	MAIN ST & CLEARVIEW DR
5		8:29 AM	MAIN ST/MULLETS BUILDING SUPPLY
6		8:31 AM	50 GREENHILL CRES
7		8:32 AM	32 GREENHILL CRES
8		8:32 AM	25 GREENHILL CRES
9		8:33 AM	6 GREENHILL CRES
10	8:33 AM	8:34 AM	70 GREENHILL RD
11	8:40 AM	8:41 AM	Pearce Junior High School Driveway

Route: BP 15 Run: PEARCE 15B AM



Route: BP 16 Run: PEARCE 16B AM

Route: BP 16 Operator: Gov (Burin)

Vehicle: 303-14

Description:

Schools: Pearce Junior High School (209)

Run: PEARCE 16B AM

Stops: 8

Start Time: 8:12 AM

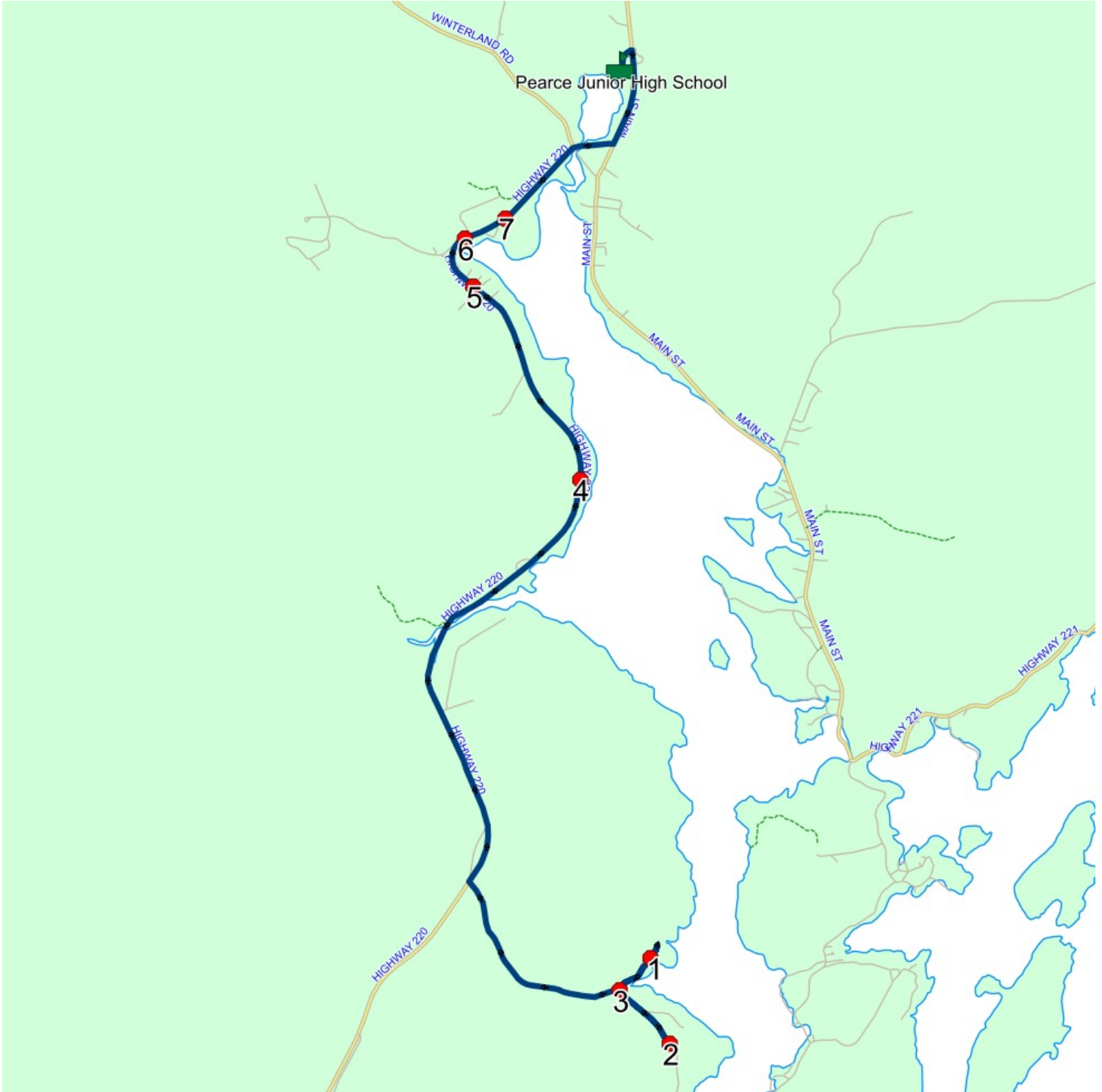
Description:

End Time: 8:41 AM

Schools: Pearce Junior High School

#	Arrival	Departure	Description
1		8:13 AM	JUST PAST WHARF
2		8:16 AM	CORBIN RD - GRAVE YARD
3		8:23 AM	OLD SHOP
4	8:31 AM	8:32 AM	FIRST BUS SHELTER - LEWINS COVE
5		8:34 AM	PARSONS ROAD BUS SHELTER - LEWINS COVE
6	8:35 AM	8:36 AM	MOULTONS BUILDING - LEWINS COVE
7		8:36 AM	QUEENS HILL 35 MAIN STREET
8	8:40 AM	8:41 AM	Pearce Junior High School Driveway

Route: BP 16 Run: PEARCE 16B AM



Route: BP 16 Run: PEARCE 16B PM

Route: BP 16 Operator: Gov (Burin)

Vehicle: 303-14

Description:

Schools: Pearce Junior High School (209)

Run: PEARCE 16B PM

Stops: 8

Start Time: 2:52 PM

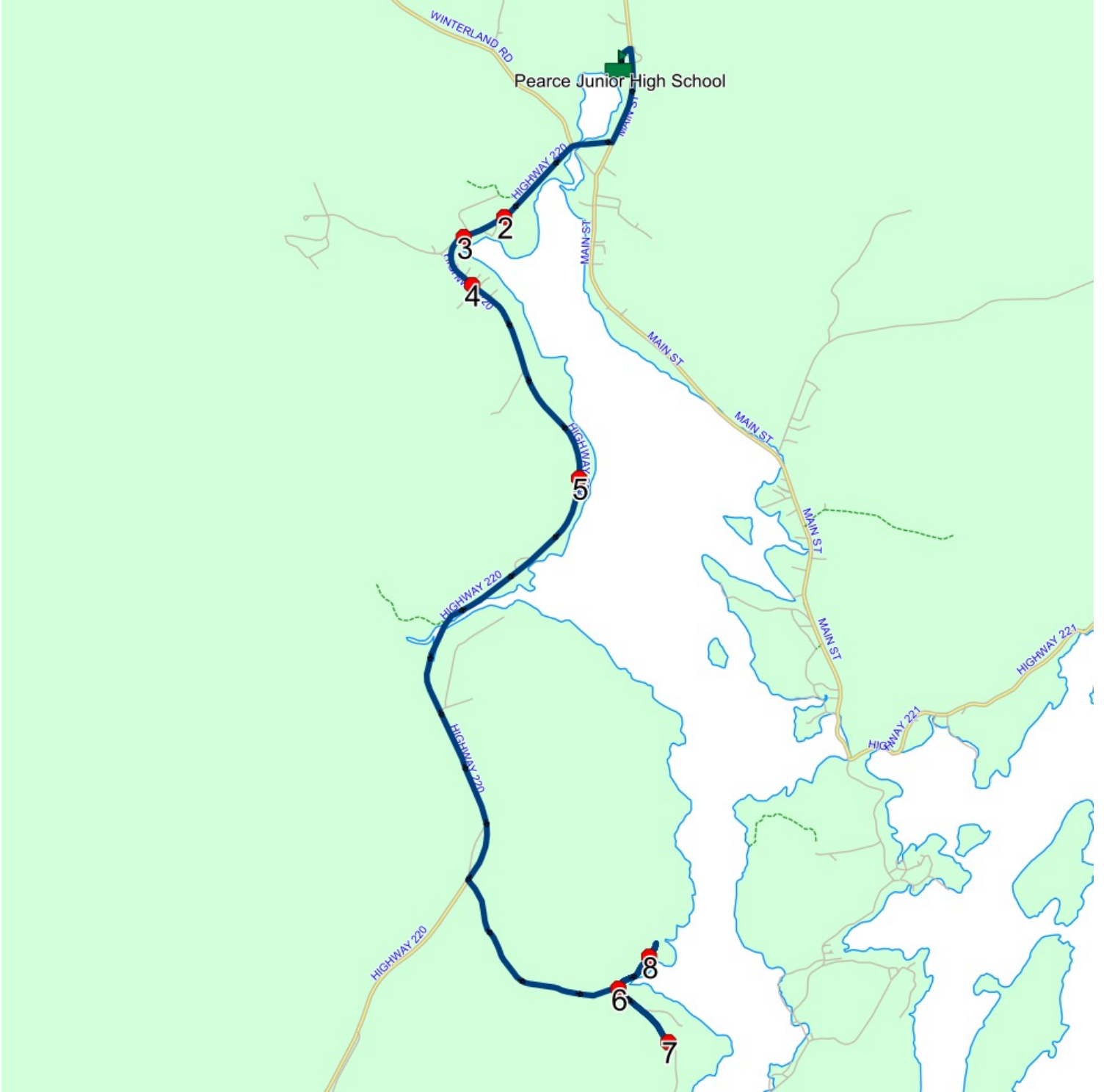
Description:

End Time: 3:35 PM

Schools: Pearce Junior High School

#	Arrival	Departure	Description
1	2:52 PM	3:07 PM	Pearce Junior High School Driveway
2	3:10 PM	3:11 PM	QUEENS HILL 35 MAIN STREET
3	3:11 PM	3:12 PM	MOULTONS BUILDING - LEWINS COVE
4	3:13 PM		PARSONS ROAD BUS SHELTER - LEWINS COVE
5	3:15 PM	3:16 PM	FIRST BUS SHELTER - LEWINS COVE
6	3:25 PM		OLD SHOP
7	3:32 PM		CORBIN RD - GRAVE YARD
8	3:35 PM		JUST BEFORE WHARF

Route: BP 16 Run: PEARCE 16B PM



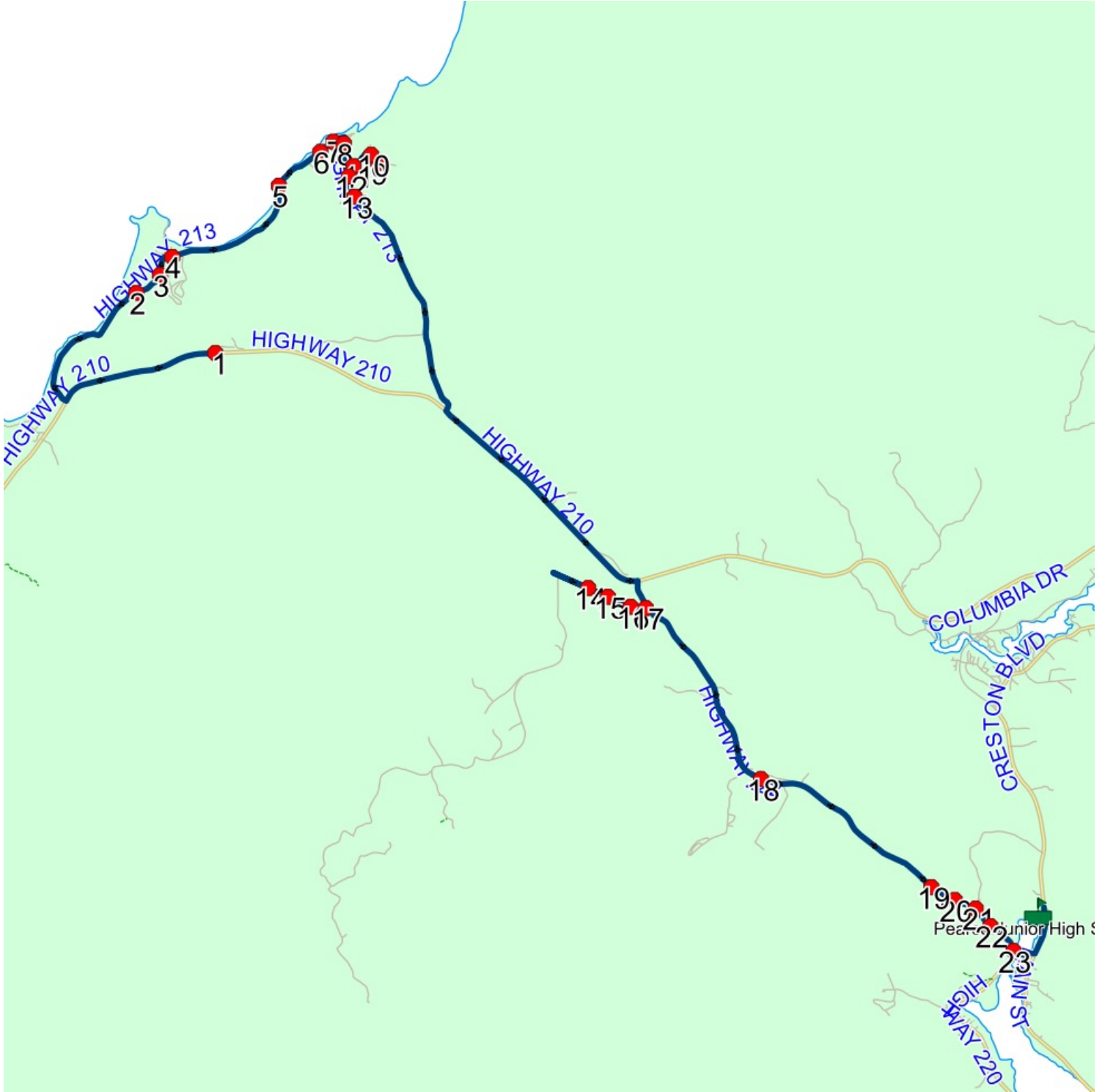
Route: BP 21 Run: PEARCE 21 AM

Route: BP 21 Operator: Gov (Burin)
 Vehicle: 352-16
 Description:
 Schools: Pearce Junior High School (209)

Run: PEARCE 21 AM Description:
 Stops: 24 Start Time: 7:47 AM End Time: 8:41 AM
 Schools: Pearce Junior High School

#	Arrival	Departure	Description
1		7:47 AM	MUDDY HOLE
2		7:53 AM	141 MAIN ST - FRENCHMANS COVE
3		7:54 AM	100 PUMPHOUSE RD - FRENCHMANS COVE
4		7:55 AM	COMMUNITY CENTRE, FRENCHMANS COVE
5		7:58 AM	755 MAIN RD - GARNISH
6		7:59 AM	COMMUNITY CENTRE, GARNISH
7		7:59 AM	673 MAIN RD - GARNISH
8		8:00 AM	MEMORIAL MONUMENT GARNISH
9	8:04 AM	8:05 AM	WATER LINE RD
10	8:05 AM	8:06 AM	RIVER DR BUS SHELTER
11		8:07 AM	BARREN DR BUS SHELTER
12		8:08 AM	577 MAIN RD - GARNISH
13		8:08 AM	530 MAIN RD - GARNISH
14		8:19 AM	BUS SHELTER, WINTERLAND
15	8:24 AM	8:25 AM	BUS SHELTER, WINTERLAND
16		8:25 AM	BUS SHELTER, WINTERLAND
17	8:25 AM	8:26 AM	BUS SHELTER, WINTERLAND
18		8:30 AM	HIGHWAY 222 - OLD TIDES BROOK ROAD
19		8:34 AM	125 WINTERLAND RD
20		8:35 AM	120 WINTERLAND RD
21	8:35 AM	8:36 AM	WINTERLAND RD & LUPINE RD
22	8:36 AM	8:37 AM	56 WINTERLAND RD
23	8:37 AM	8:38 AM	6 WINTERLAND RD; BURIN; A0E
24	8:40 AM	8:41 AM	Pearce Junior High School Driveway

Route: BP 21 Run: PEARCE 21 AM



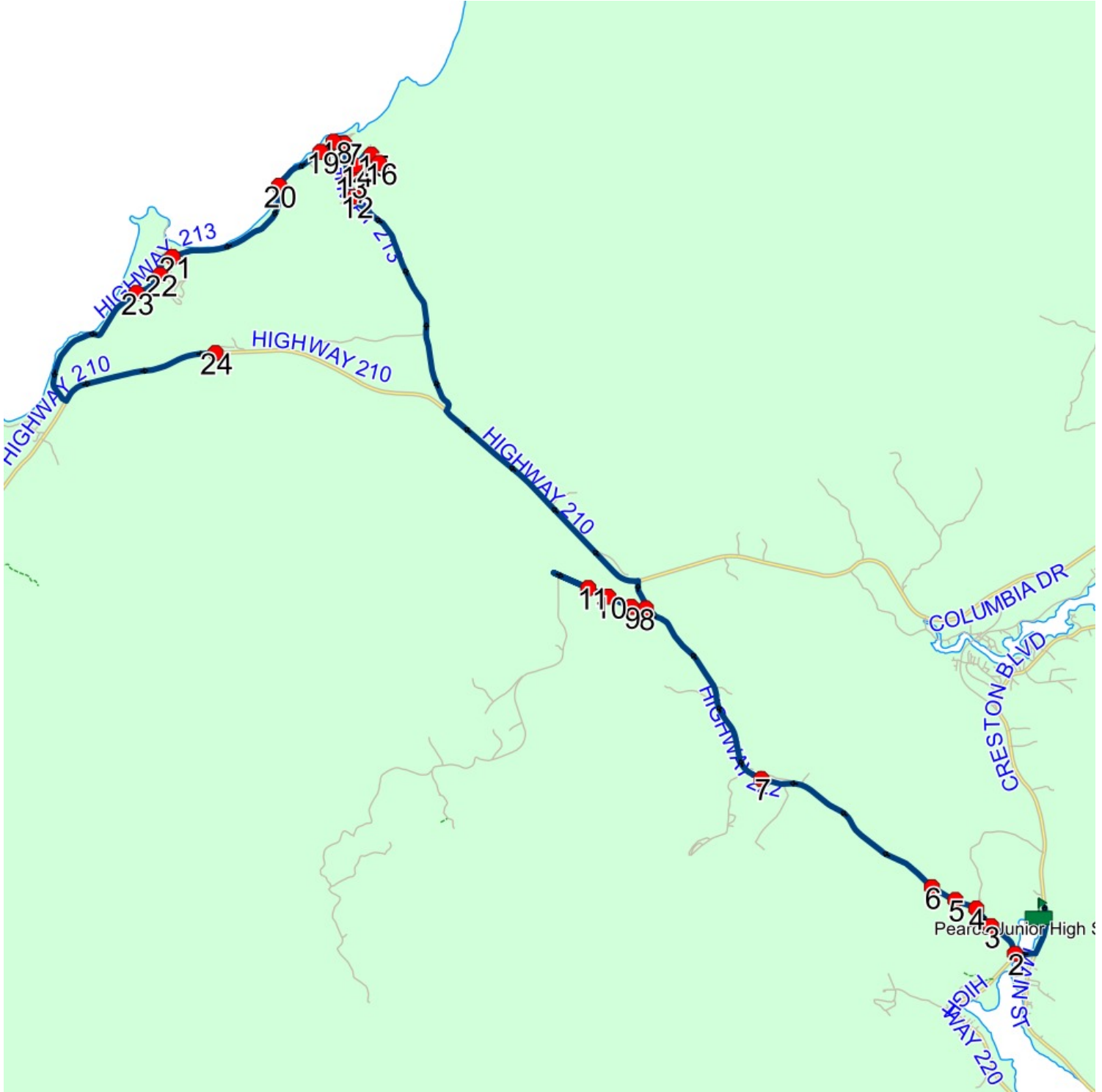
Route: BP 21 Run: PEARCE 21 PM

Route: BP 21 Operator: Gov (Burin)
 Vehicle: 352-16
 Description:
 Schools: Pearce Junior High School (209)

Run: PEARCE 21 PM Description:
 Stops: 24 Start Time: 2:52 PM End Time: 4:03 PM
 Schools: Pearce Junior High School

#	Arrival	Departure	Description
1	2:52 PM	3:07 PM	Pearce Junior High School Driveway
2	3:09 PM		1 WINTERLAND RD; BURIN; A0E
3	3:10 PM	3:11 PM	56 WINTERLAND RD
4	3:11 PM	3:12 PM	WINTERLAND RD & LUPINE RD
5	3:12 PM		120 WINTERLAND RD
6	3:13 PM		125 WINTERLAND RD
7	3:17 PM		HIGHWAY 222 - OLD TIDES BROOK ROAD
8	3:22 PM		BUS SHELTER, WINTERLAND
9	3:23 PM		BUS SHELTER, WINTERLAND
10	3:23 PM	3:24 PM	BUS SHELTER, WINTERLAND
11	3:29 PM		BUS SHELTER, WINTERLAND
12	3:40 PM		530 MAIN RD - GARNISH
13	3:40 PM		577 MAIN RD - GARNISH
14	3:41 PM		BARREN DR BUS SHELTER
15	3:42 PM	3:43 PM	RIVER DR BUS SHELTER
16	3:43 PM	3:44 PM	WATER LINE RD
17	3:48 PM		MEMORIAL MONUMENT GARNISH
18	3:49 PM	3:50 PM	673 MAIN RD - GARNISH
19	3:50 PM		COMMUNITY CENTRE, GARNISH
20	3:51 PM		755 MAIN RD - GARNISH
21	3:54 PM		COMMUNITY CENTRE, FRENCHMANS COVE
22	3:55 PM	3:56 PM	100 PUMPHOUSE RD - FRENCHMANS COVE
23	3:56 PM	3:57 PM	141 MAIN ST - FRENCHMANS COVE
24	4:03 PM		MUDDY HOLE

Route: BP 21 Run: PEARCE 21 PM



Route: BP 22 Run: PEARCE 22 AM

Route: BP 22 Operator: Gov (Burin)
 Vehicle: 338-15
 Description:
 Schools: Pearce Junior High School (209)

Run: PEARCE 22 AM Description:
 Stops: 37 Start Time: 7:41 AM End Time: 8:42 AM
 Schools: Pearce Junior High School

#	Arrival	Departure	Description
1		7:41 AM	MAIN ST - BEAU BOIS
2	7:45 AM	7:46 AM	79 MAIN ST - LITTLE BAY
3		7:47 AM	GRAVEYARD
4		7:52 AM	HILLVIEW HTS PLAYGROUND
5		7:52 AM	HILLVIEW HTS & RENNIES RD
6		7:53 AM	HILLVIEW HTS & WALSHS RD
7		7:57 AM	DOBERS RD
8	7:59 AM	8:00 AM	KILFOYS RD MAILBOXES
9		8:00 AM	MARINE DR & MURPHYS HILL (LITTLE BAY)
10		8:01 AM	MARINE DR & PIDGEONS RD
11		8:02 AM	MARINE DR & ISABELLA ST
12	8:02 AM	8:03 AM	AYLWARDS APARTMENTS, SHOAL POINT
13	8:05 AM	8:06 AM	15 MOUNT VINCENT CRES (REDDY SUB)
14	8:06 AM	8:07 AM	52 MOUNT VINCENT CRES (REDDY SUB)
15		8:09 AM	MARINE DR- OLD MILL ROAD INTERSECTION
16		8:10 AM	MARINE DR - MARY K'S SALON
17		8:12 AM	CRESTON BLVD - FARRELLS HILL
18		8:13 AM	CRESTON BLVD & TOLT RD
19		8:14 AM	CRESTON BLVD & DUNFORD PL
20		8:15 AM	CRESTON BLVD & CLEALS ROAD
21	8:15 AM	8:16 AM	CRESTON BLVD & WISCOMBES RD
22	8:16 AM	8:17 AM	297 CRESTON BLVD
23		8:17 AM	CRESTON BLVD & BARTERS PL
24	8:17 AM	8:18 AM	CRESTON BLVD - GREEN DEPOT
25		8:21 AM	64 MARKLAND RD
26		8:22 AM	CRESTON BLVD & MARKLAND RD (SALVATION ARMY)
27	8:22 AM	8:23 AM	CRESTON BLVD - SALVATION ARMY
28		8:23 AM	CRESTON BLVD & DINAHS RD
29		8:24 AM	5 GREENWOOD ST W
30	8:24 AM	8:25 AM	25 GREENWOOD ST W
31		8:25 AM	GREENWOOD ST W & LEVIS LANE
32		8:26 AM	GREENWOOD ST W & REBECCAS RD
33		8:28 AM	140 GREENWOOD ST W
34		8:29 AM	167 GREENWOOD ST W; MARYSTOWN; A0E
35		8:32 AM	CHARLOTTE AVE (BUS SHELTER)
36		8:37 AM	BLACK BROOK HIGHWAY/ROGERS FARM
37	8:40 AM	8:42 AM	Pearce Junior High School Driveway

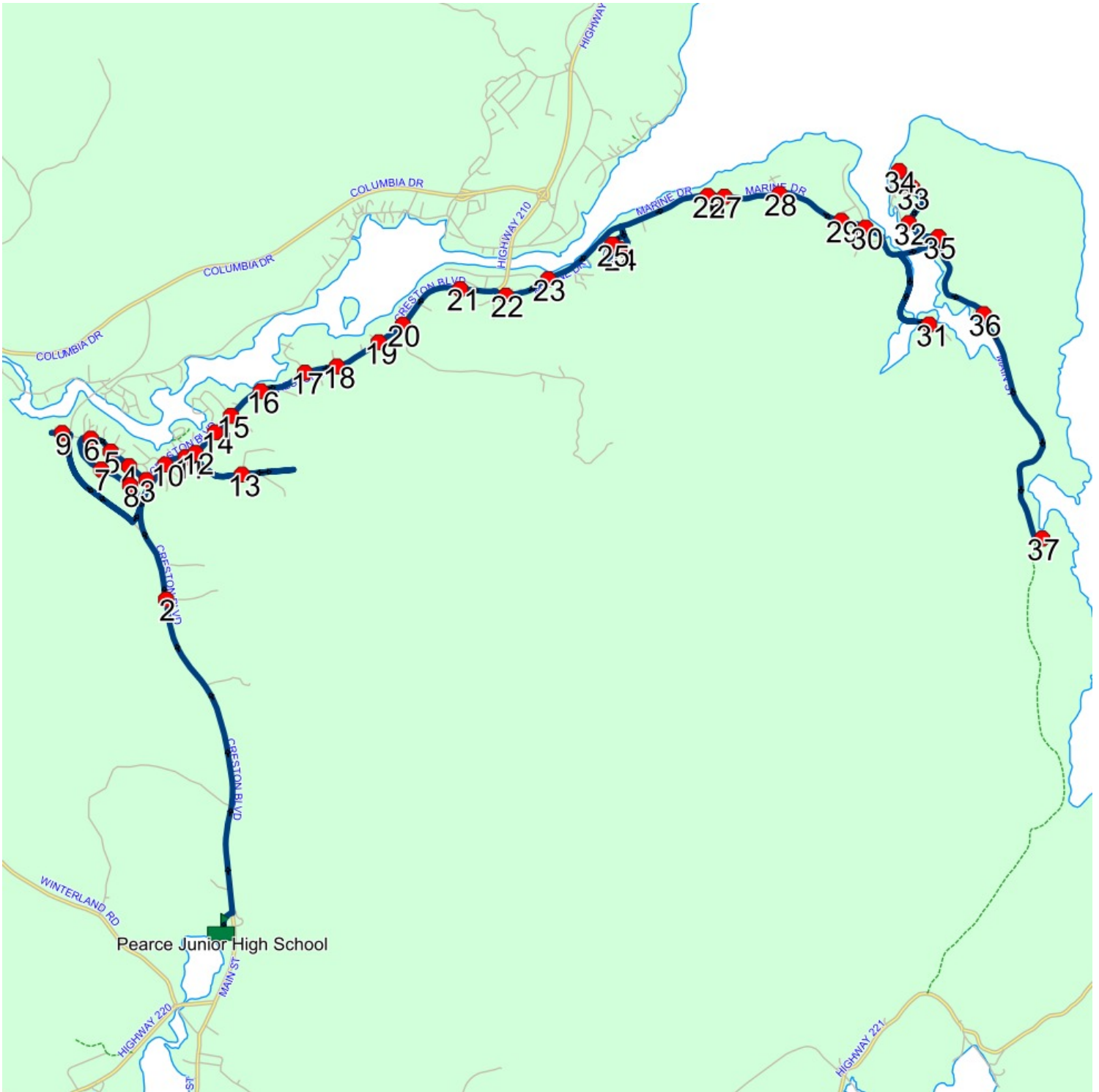
Route: BP 22 Run: PEARCE 22 PM

Route: BP 22 Operator: Gov (Burin)
 Vehicle: 338-15
 Description:
 Schools: Pearce Junior High School (209)

Run: PEARCE 22 PM Description:
 Stops: 37 Start Time: 2:52 PM End Time: 4:08 PM
 Schools: Pearce Junior High School

#	Arrival	Departure	Description
1	2:52 PM	3:07 PM	Pearce Junior High School Driveway
2	3:11 PM		BLACK BROOK HIGHWAY/ROGERS FARM
3	3:12 PM		5 GREENWOOD ST W
4	3:13 PM		25 GREENWOOD ST W
5	3:14 PM		GREENWOOD ST W & LEVIS LANE
6	3:15 PM		GREENWOOD ST W & REBECCAS RD
7	3:16 PM	3:17 PM	140 GREENWOOD ST W
8	3:17 PM	3:18 PM	167 GREENWOOD ST W; MARYSTOWN; AOE
9	3:23 PM	3:24 PM	CHARLOTTE AVE (BUS SHELTER)
10	3:26 PM	3:27 PM	CRESTON BLVD & DINAHS RD
11	3:27 PM	3:28 PM	CRESTON BLVD - SALVATION ARMY
12	3:28 PM		CRESTON BLVD & MARKLAND RD (SALVATION ARMY)
13	3:29 PM		64 MARKLAND RD
14	3:32 PM		CRESTON BLVD - GREEN DEPOT
15	3:33 PM		CRESTON BLVD & BARTERS PL
16	3:33 PM	3:34 PM	297 CRESTON BLVD
17	3:34 PM	3:35 PM	CRESTON BLVD & WISCOMBES RD
18	3:35 PM	3:36 PM	CRESTON BLVD & CLEALS ROAD
19	3:36 PM	3:37 PM	CRESTON BLVD & DUNFORD PL
20	3:37 PM	3:38 PM	CRESTON BLVD & TOLT RD
21	3:38 PM	3:39 PM	CRESTON BLVD - FARRELLS HILL
22	3:40 PM	3:41 PM	MARINE DR - MARY K'S SALON
23	3:41 PM		MARINE DR- OLD MILL ROAD INTERSECTION
24	3:43 PM	3:44 PM	52 MOUNT VINCENT CRES (REDDY SUB)
25	3:45 PM		15 MOUNT VINCENT CRES (REDDY SUB)
26	3:48 PM		AYLWARDS APARTMENTS, SHOAL POINT
27	3:48 PM	3:49 PM	MARINE DR & ISABELLA ST
28	3:50 PM		MARINE DR & PIDGEONS RD
29	3:51 PM		MARINE DR & MURPHYS HILL (LITTLE BAY)
30	3:51 PM		KILFOYS RD MAILBOXES
31	3:53 PM		DOBERS RD
32	3:57 PM		HILLVIEW HTS & WALSHS RD
33	3:58 PM		HILLVIEW HTS & RENNIES RD
34	3:59 PM		HILLVIEW HTS PLAYGROUND
35	4:01 PM		20 MAIN ST
36	4:03 PM	4:04 PM	79 MAIN ST - LITTLE BAY
37	4:08 PM		MAIN ST - BEAU BOIS

Route: BP 22 Run: PEARCE 22 PM



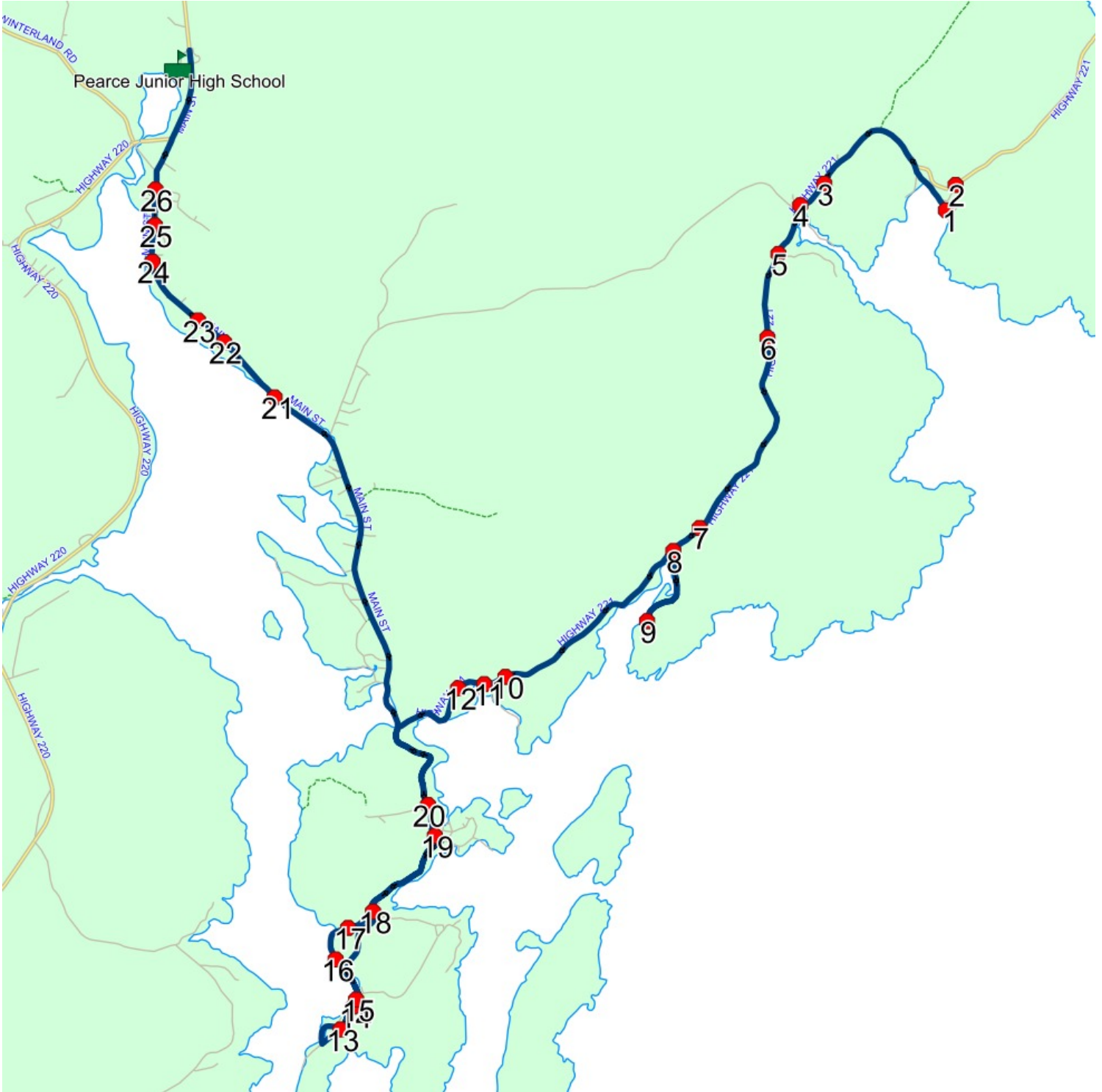
Route: BP 37 Run: PEARCE 37 AM

Route: BP 37 Operator: Gov (Burin)
 Vehicle: 233-12
 Description:
 Schools: Pearce Junior High School (209)

Run: PEARCE 37 AM Description:
 Stops: 27 Start Time: 7:56 AM End Time: 8:41 AM
 Schools: Pearce Junior High School

#	Arrival	Departure	Description
1		7:56 AM	MAIN RD & DIMMERS LANE; FOX COVE-MORTIER
2		7:56 AM	HIGHWAY 221 & TIDES POINT RD; FOX COVE-MORTIER
3		7:58 AM	MORTIER TOP OF HILL
4		7:59 AM	MORTIER BOTTOM OF HILL
5		7:59 AM	HIGHWAY 221 & BEACHY COVE RD
6		8:00 AM	MORTIER BY POND (#3)
7	8:02 AM	8:03 AM	#99 PORT AU BRAS
8		8:03 AM	2ND HOUSE PAST CHURCH, PORT AU BRAS
9		8:08 AM	SOUTH SIDE ROAD - END
10		8:12 AM	FIR TREE LANE, BULLS COVE
11	8:12 AM	8:13 AM	BUS SHELTER, BULLS COVE
12		8:13 AM	MAIL BOXES, BULLS COVE
13	8:21 AM	8:22 AM	BURIN BAY CRES - END OF BURIN BAY
14		8:22 AM	BURIN BAY CRES - BROWNS STORE
15		8:22 AM	BURIN BAY CRES - PAST INTERSECTION R&R
16		8:24 AM	SHIP COVE CRES - 1ST HOUSE ON RIGHT
17		8:25 AM	SHIP COVE CRES- PLAYGROUND
18		8:26 AM	SEAVIEW DR/DOCKS LANE
19		8:28 AM	MAIN ST - POLICE ROAD
20	8:28 AM	8:29 AM	MAIN ST - PENNEYS POND ROAD
21	8:33 AM	8:34 AM	406 MAIN ST
22	8:34 AM	8:35 AM	244 MAIN ST; BURIN; A0E
23		8:35 AM	UNITED CHURCH - BUS SHELTER
24	8:36 AM	8:37 AM	HICKMAN BODY SHOP
25	8:37 AM	8:38 AM	BERRY HILL
26		8:38 AM	MAIN ST; BURIN & HILLVIEW HEIGHTS RD; BURIN
27	8:40 AM	8:41 AM	Pearce Junior High School Driveway

Route: BP 37 Run: PEARCE 37 AM



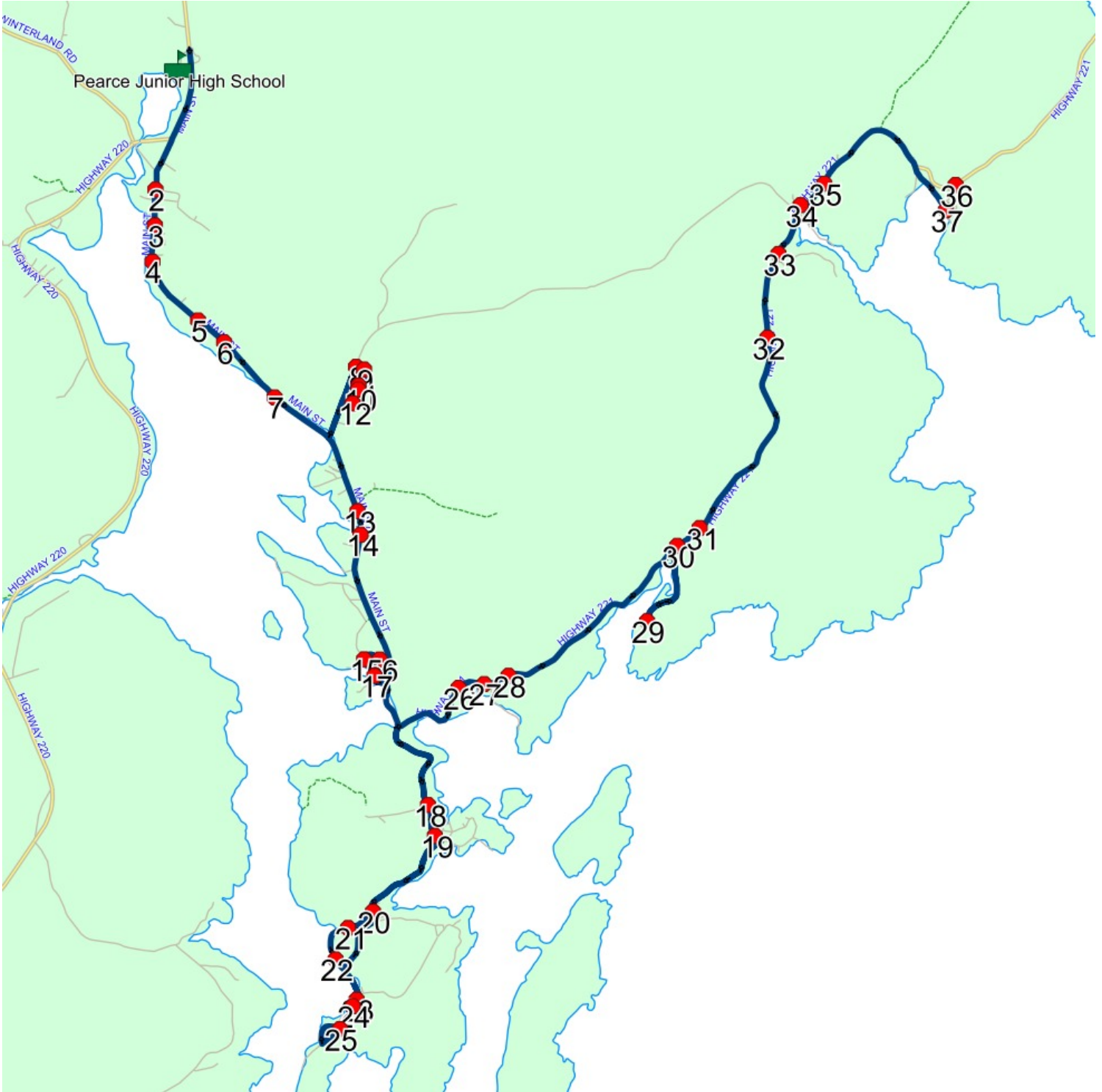
Route: BP 37 Run: PEARCE 37 PM

Route: BP 37 Operator: Gov (Burin)
 Vehicle: 233-12
 Description:
 Schools: Pearce Junior High School (209)

Run: PEARCE 37 PM Description:
 Stops: 37 Start Time: 2:52 PM End Time: 4:09 PM
 Schools: Pearce Junior High School

#	Arrival	Departure	Description
1	2:52 PM	3:07 PM	Pearce Junior High School Driveway
2	3:09 PM		MAIN ST; BURIN & HILLVIEW HEIGHTS RD; BURIN
3	3:10 PM	3:11 PM	BERRY HILL
4	3:11 PM		HICKMAN BODY SHOP
5	3:12 PM	3:13 PM	UNITED CHURCH - BUS SHELTER
6	3:13 PM	3:14 PM	244 MAIN ST; BURIN; A0E
7	3:14 PM	3:15 PM	406 MAIN ST
8	3:17 PM	3:18 PM	70 GREENHILL RD
9	3:18 PM		6 GREENHILL CRES
10	3:19 PM		32 GREENHILL CRES
11	3:21 PM		25 GREENHILL CRES
12	3:22 PM		50 GREENHILL CRES
13	3:25 PM	3:26 PM	MAIN ST- MULLETS BUILDING SUPPLIES
14	3:26 PM		MAIN ST & CLEARVIEW DR
15	3:29 PM	3:30 PM	TOP SAIL RD PLAYGROUND/BLACK DUCK COVE
16	3:30 PM	3:31 PM	HALFWAY DOWN KEEL ST/BLACK DUCK COVE
17	3:32 PM	3:33 PM	HALFWAY DOWN TOP SAIL RD/BLACK DUCK COVE
18	3:36 PM	3:37 PM	MAIN ST - PENNEYS POND ROAD
19	3:37 PM		MAIN ST - POLICE ROAD
20	3:39 PM		SEAVIEW DR/DOCKS LANE
21	3:40 PM		SHIP COVE CRES- PLAYGROUND
22	3:41 PM		SHIP COVE CRES - BEFORE INTERSECTION
23	3:42 PM		BURIN BAY CRES - PAST INTERSECTION R&R
24	3:42 PM		BURIN BAY CRES - BROWNS STORE
25	3:43 PM		BURIN BAY CRES - END OF BURIN BAY
26	3:52 PM		MAIL BOXES, BULLS COVE
27	3:52 PM	3:53 PM	BUS SHELTER, BULLS COVE
28	3:53 PM		FIR TREE LANE, BULLS COVE
29	3:57 PM		SOUTH SIDE ROAD - END
30	4:01 PM		2ND HOUSE PAST CHURCH, PORT AU BRAS
31	4:02 PM		#99 PORT AU BRAS
32	4:04 PM		MORTIER BY POND (#3)
33	4:05 PM	4:06 PM	HIGHWAY 221 & BEACHY COVE RD
34	4:06 PM		MORTIER BOTTOM OF HILL
35	4:06 PM		MORTIER TOP OF HILL
36	4:09 PM		HIGHWAY 221 & TIDES POINT RD; FOX COVE-MORTIER
37	4:09 PM		MAIN RD & DIMMERS LANE; FOX COVE-MORTIER

Route: BP 37 Run: PEARCE 37 PM



Route: BP 39 Run: PEARCE 39A AM

Route: BP 39 Operator: Gov (Burin)
 Vehicle: 017-17
 Description:
 Schools: Pearce Junior High School (209)

Run: PEARCE 39A AM Description:
 Stops: 19 Start Time: 8:01 AM End Time: 8:41 AM
 Schools: Pearce Junior High School

#	Arrival	Departure	Description
1		8:01 AM	HIGHWAY 210 - LOWER MOORNING COVE - BUS SHELTER
2		8:02 AM	MOORING COVE RD & ATLANTIC ST
3	8:03 AM	8:04 AM	ATLANTIC ST - POWERS ROAD INTERSECTION
4		8:05 AM	ATLANTIC ST - 51 NOLANS RD INTERSECTION
5		8:05 AM	ATLANTIC ST - PLAYGROUND
6		8:06 AM	9 ATLANTIC ST
7		8:07 AM	3 ATLANTIC ST
8	8:09 AM	8:10 AM	VILLE MARIE DR & BUTLERS RD
9		8:10 AM	70 VILLE MARIE DR
10	8:14 AM	8:15 AM	BAYVIEW ST & DUCEYS LANE
11		8:15 AM	BAYVIEW ST & MEMORIAL RD
12		8:16 AM	BAYVIEW ST & BAIRD PLACE; MARYSTOWN
13		8:16 AM	BAYVIEW ST & SMITHS RD
14	8:16 AM	8:17 AM	8 ARGYLE ST - BI RITE STORE
15		8:19 AM	MALL ST (OLD MALL)
16		8:28 AM	925 VILLE MARIE DR : 2024-06-30
17	8:33 AM	8:34 AM	21 GREENWOOD ST; MARYSTOWN; A0E : 2024-06-30
18		8:35 AM	CRESTON BLVD & GREENWOOD ST W (BRAXTON SUITES)
19	8:40 AM	8:41 AM	Pearce Junior High School Driveway

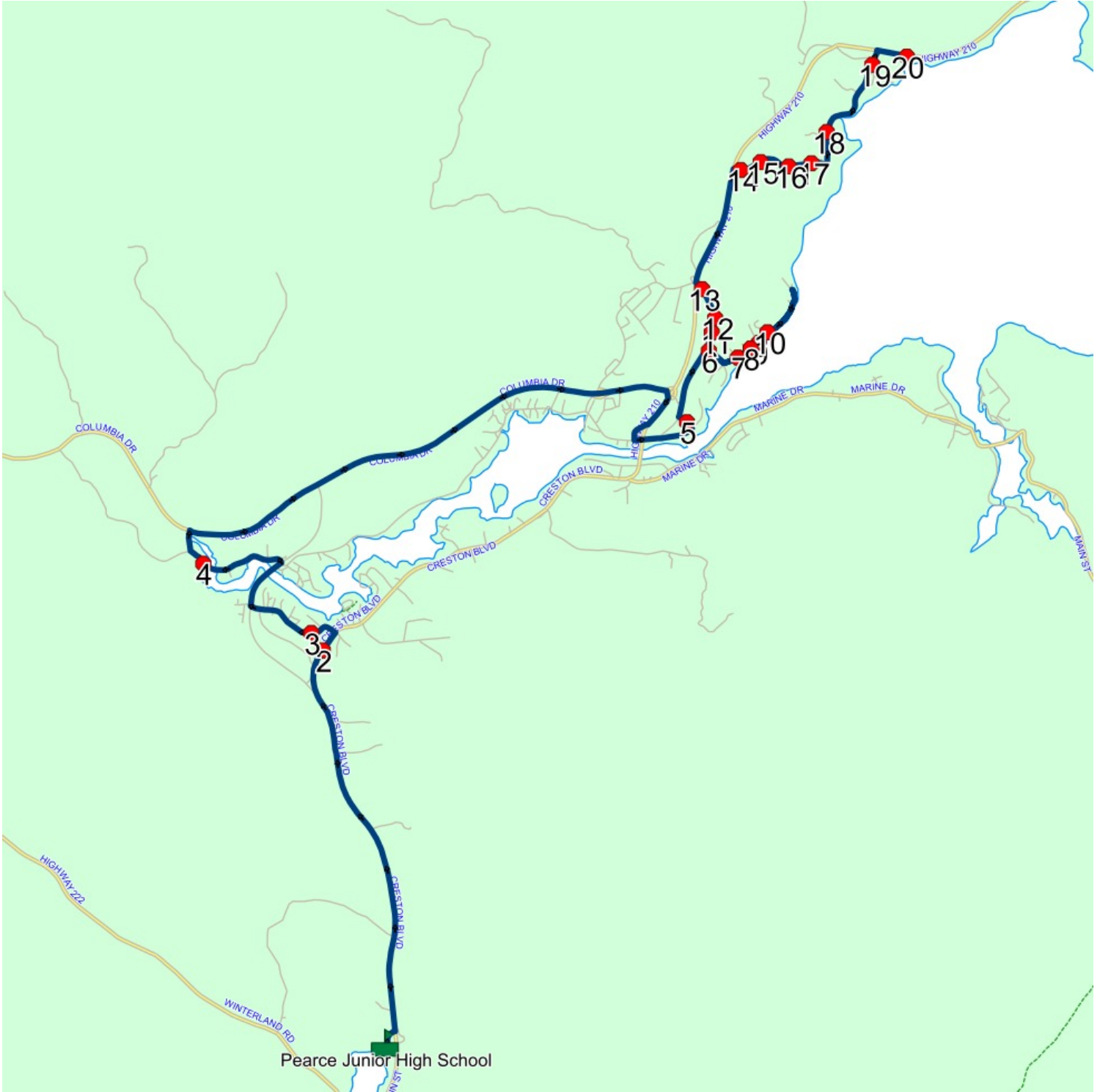
Route: BP 39 Run: PEARCE 39A PM

Route: BP 39 Operator: Gov (Burin)
 Vehicle: 017-17
 Description:
 Schools: Pearce Junior High School (209)

Run: PEARCE 39A PM Description:
 Stops: 20 Start Time: 3:00 PM End Time: 3:46 PM
 Schools: Pearce Junior High School

#	Arrival	Departure	Description
1	3:00 PM	3:07 PM	Pearce Junior High School Driveway
2	3:12 PM		CRESTON BLVD & GREENWOOD ST W (BRAXTON SUITES)
3	3:14 PM		21 GREENWOOD ST; MARYSTOWN; A0E : 2024-06-30
4	3:19 PM	3:20 PM	925 VILLE MARIE DR : 2024-06-30
5	3:28 PM	3:29 PM	MALL ST (OLD MALL)
6	3:30 PM	3:31 PM	8 ARGYLE ST - BI RITE STORE
7	3:32 PM		BAYVIEW ST & SMITHS RD
8	3:32 PM		BAYVIEW ST & BAIRD PLACE; MARYSTOWN
9	3:32 PM	3:33 PM	BAYVIEW ST & MEMORIAL RD
10	3:33 PM	3:34 PM	BAYVIEW ST/DUCEYS LANE
11	3:37 PM	3:38 PM	70 VILLE MARIE DR
12	3:38 PM		VILLE MARIE DR & BUTLERS RD
13	3:39 PM		VILLE MARIE DR/CHCM
14	3:41 PM		3 ATLANTIC ST
15	3:41 PM	3:42 PM	9 ATLANTIC ST
16	3:42 PM		ATLANTIC ST - PLAYGROUND
17	3:42 PM		ATLANTIC ST - 51 NOLANS RD INTERSECTION
18	3:44 PM		ATLANTIC ST - POWERS ROAD INTERSECTION
19	3:45 PM		ATLANTIC ST & MOORING COVE RD
20	3:46 PM		HIGHWAY 210 - LOWER MOORNING COVE - BUS SHELTER

Route: BP 39 Run: PEARCE 39A PM



Route: BP 20 Run: PEARCE/MCHS 20 AM

Route: BP 20 Operator: Gov (Burin)

Vehicle: 387-19

Description:

Schools: Marystown Central High School (219) , Pearce Junior High School (209)

Run: PEARCE/MCHS 20 AM

Description:

Stops: 25

Start Time: 7:46 AM

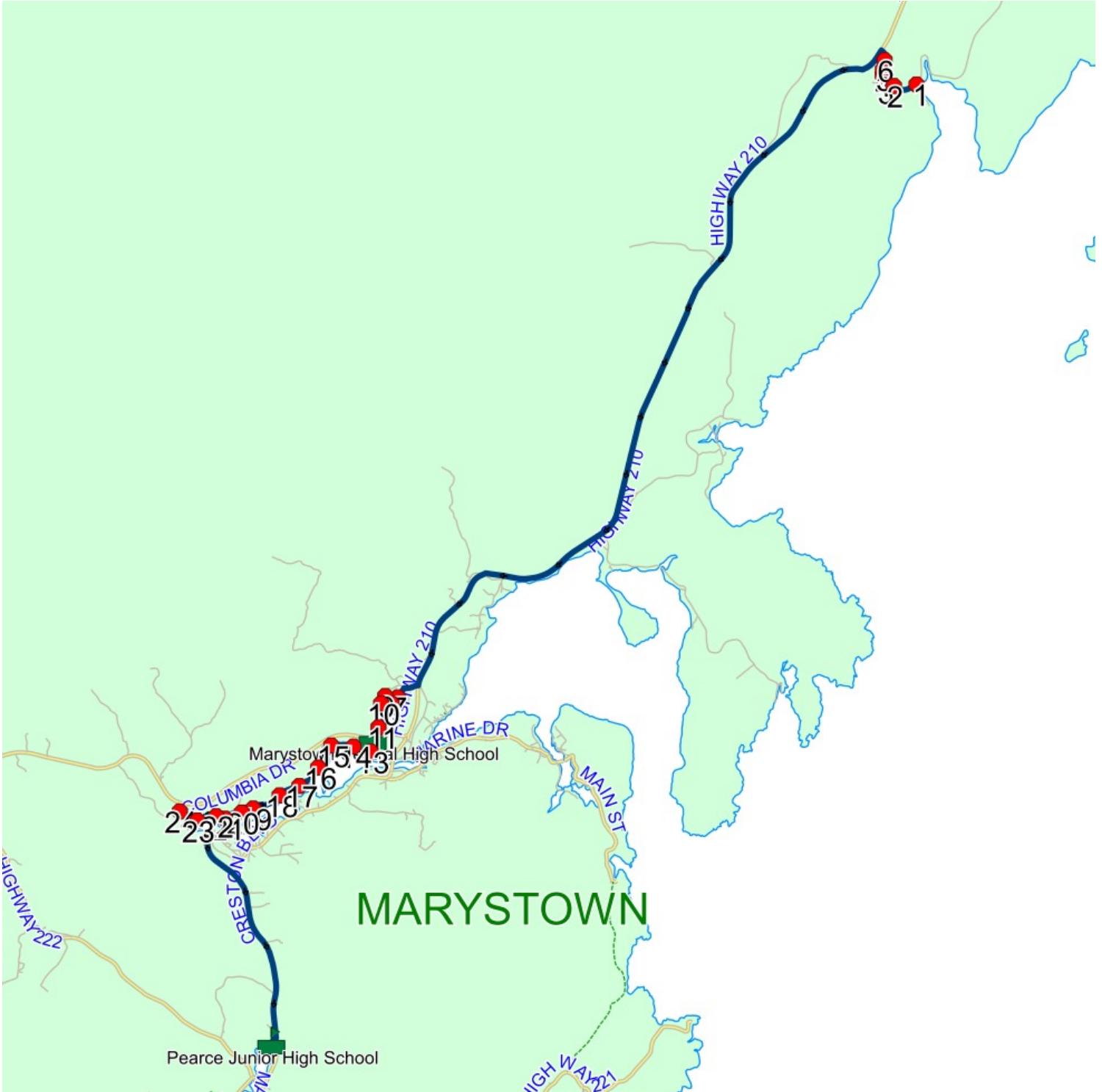
End Time: 8:42 AM

Schools: Marystown Central High School, Pearce Junior High School

#	Arrival	Departure	Description
1		7:47 AM	1ST HOUSE ON RIGHT
2	7:48 AM	7:49 AM	MAIN RD & PEDDLES LANE; RED HARBOUR
3	7:49 AM	7:50 AM	INTERSECTION AT BOTTOM OF HILL, RED HARBOUR
4	7:50 AM	7:51 AM	CHURCH, RED HARBOUR
5		7:51 AM	WOOD WORKING PLACE
6		7:52 AM	POST OFFICE - RED HARBOUR
7	8:09 AM	8:10 AM	36 WILSON ST
8		8:10 AM	WILSON ST & FOREST RD
9		8:11 AM	TRIPLE S CONVIENCE STORE - FOREST RD
10		8:12 AM	63 HARRIS DR
11	8:13 AM	8:14 AM	HARRIS DR & FLEMMING PL
12	8:16 AM	8:17 AM	Marystown Central High School
13	8:17 AM	8:18 AM	VILLE MARIE DR & SCHOOL RD
14	8:19 AM	8:20 AM	VILLE MARIE DR - EASTERN LOONG REST.
15	8:20 AM	8:21 AM	VILLE MARIE DR & CYRIL DRAKES RD
16		8:23 AM	499 VILLE MARIE DR (TOP OF HILL PAST PITMANS RD)
17		8:24 AM	VILLE MARIE DR - OLD MURLEYS HARDWARE BUILDING
18		8:25 AM	617 VILLE MARIE DR (HARBOURVILEW TOWNHOUSES)
19		8:26 AM	VILLE MARIE DR & ROGERS RD
20		8:27 AM	VILLE MARIE DR & KINGS RD
21		8:28 AM	VILLE MARIE DR & SPRUCE HILL RD
22		8:29 AM	VILLE MARIE DR & BILL HODDERS RD
23		8:30 AM	VILLE MARIE DR & MAYOS LANE
24		8:31 AM	940 VILLE MARIE DR
25	8:40 AM	8:42 AM	Pearce Junior High School Driveway

: 2024-06-30

Route: BP 20 Run: PEARCE/MCHS 20 AM



Route: BP 20 Run: PEARCE/MCHS 20 PM

Route: BP 20

Operator: Gov (Burin)

Vehicle: 387-19

Description:

Schools: Pearce Junior High School (209) , Marystown Central High School (219)

Run: PEARCE/MCHS 20 PM

Description:

Stops: 25

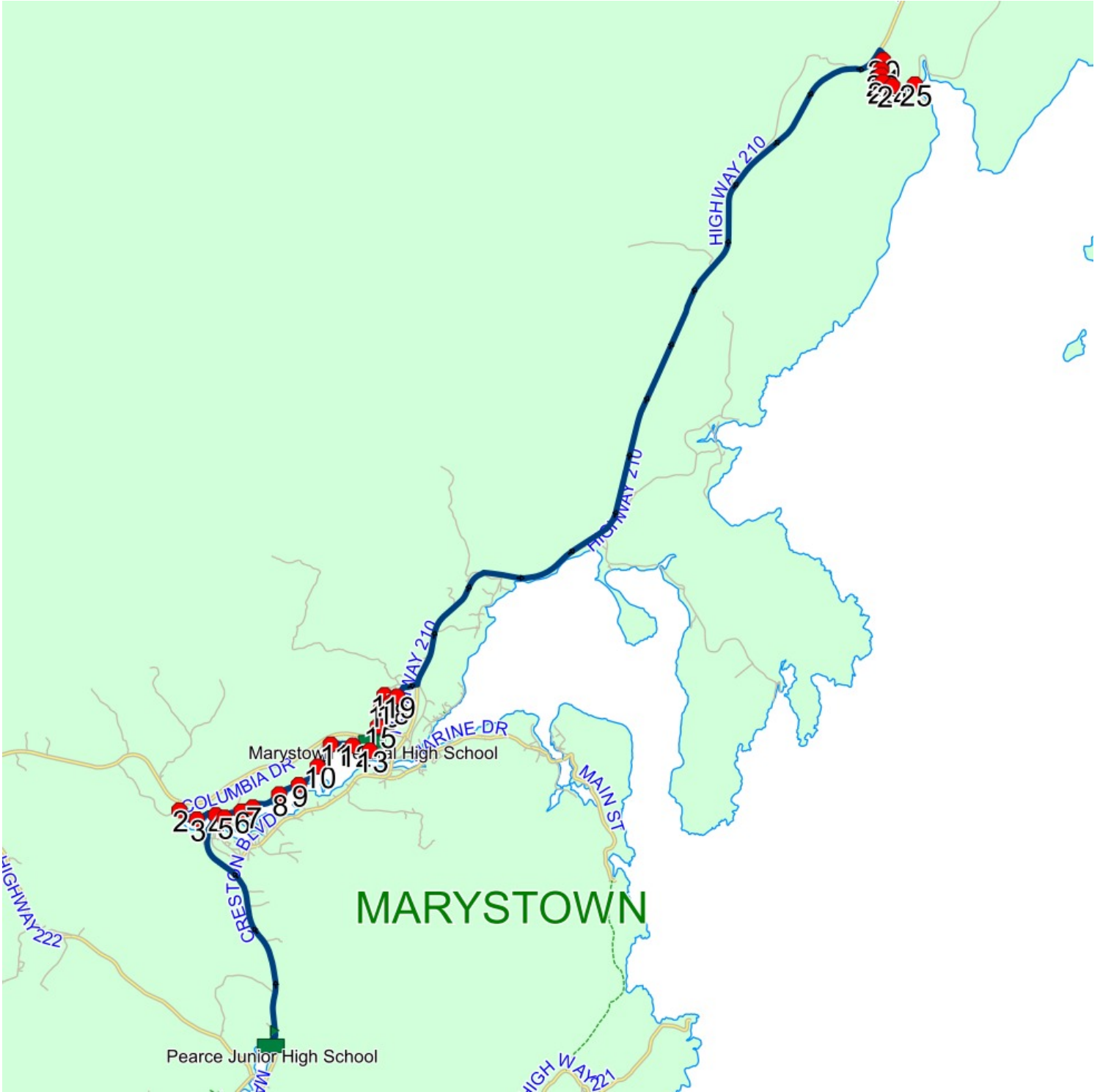
Start Time: 3:00 PM

End Time: 4:03 PM

Schools: Pearce Junior High School, Marystown Central High School

#	Arrival	Departure	Description	
1	3:00 PM	3:07 PM	Pearce Junior High School Driveway	: 2024-06-30
2	3:16 PM		940 VILLE MARIE DR	
3	3:18 PM		VILLE MARIE DR & MAYOS LANE	
4	3:19 PM		VILLE MARIE DR & BILL HODDERS RD	
5	3:20 PM		VILLE MARIE DR & SPRUCE HILL RD	
6	3:21 PM	3:22 PM	VILLE MARIE DR & KINGS RD	
7	3:22 PM		VILLE MARIE DR & ROGERS RD	
8	3:23 PM	3:24 PM	617 VILLE MARIE DR (HARBOURVILEW TOWNHOUSES)	
9	3:25 PM		VILLE MARIE DR - OLD MURLEYS HARDWARE BUILDING	
10	3:25 PM	3:26 PM	499 VILLE MARIE DR (TOP OF HILL PAST PITMANS RD)	
11	3:27 PM	3:28 PM	VILLE MARIE DR & CYRIL DRAKES RD	
12	3:29 PM		VILLE MARIE DR - EASTERN LOONG REST.	
13	3:30 PM	3:31 PM	VILLE MARIE DR & SCHOOL RD	
14		3:32 PM	Marystown Central High School	
15	3:34 PM	3:35 PM	HARRIS DR & FLEMMING PL	
16	3:35 PM	3:36 PM	63 HARRIS DR	
17	3:37 PM		TRIPLE S CONVIENCE STORE - FOREST RD	
18	3:38 PM		FOREST RD & WILSON ST	
19	3:39 PM		36 WILSON ST	
20	3:56 PM	3:57 PM	POST OFFICE - RED HARBOUR	
21	3:57 PM	3:58 PM	WOOD WORKING PLACE	
22	3:58 PM		CHURCH, RED HARBOUR	
23	3:59 PM	4:00 PM	INTERSECTION AT BOTTOM OF HILL, RED HARBOUR	
24	4:00 PM	4:01 PM	MAIN RD & PEDDLES LANE; RED HARBOUR	
25	4:02 PM	4:03 PM	1ST HOUSE ON RIGHT	

Route: BP 20 Run: PEARCE/MCHS 20 PM



Route: BP 41 Run: PEARCE/MCHS 41 AM

Route: BP 41

Operator: Gov (Burin)

Vehicle:

Description:

Schools: Marystown Central High School (219) , Pearce Junior High School (209)

Run: PEARCE/MCHS 41 AM

Description:

Stops: 12

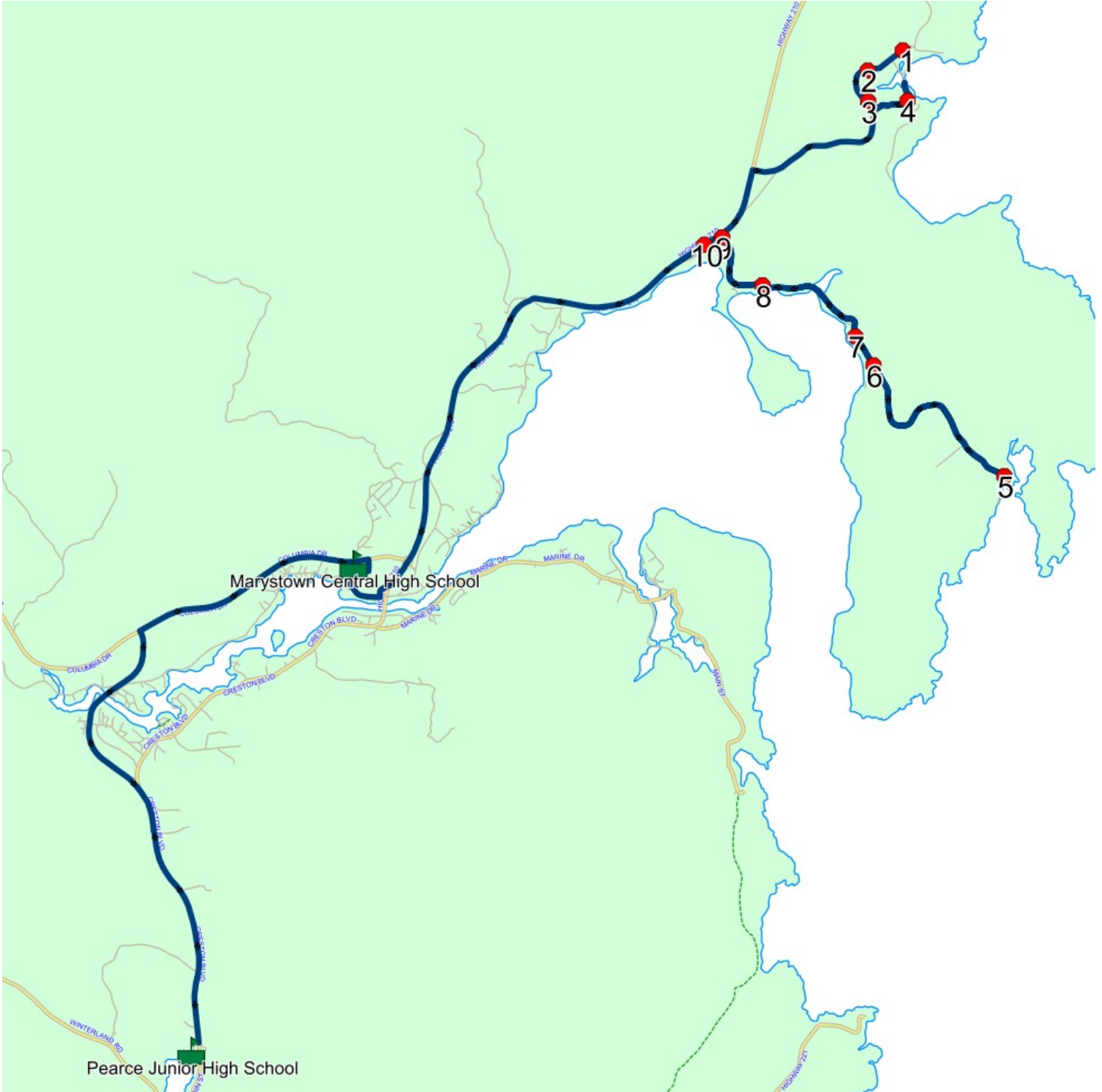
Start Time: 7:57 AM

End Time: 8:52 AM

Schools: Marystown Central High School, Pearce Junior High School

#	Arrival	Departure	Description
1	7:57 AM	7:58 AM	JUST PAST OLD RD, JEAN DE BAIE
2		7:59 AM	OLD GIRL GUIDE CAMP, JEAN DE BAIE
3		8:00 AM	JUST PAST INTERSECTION, JEAN DE BAIE
4		8:02 AM	GRAVEYARD, JEAN DE BAIE
5		8:19 AM	ROCK HARBOUR
6		8:24 AM	B&B, SPANISH ROOM
7		8:25 AM	562 MAIN RD, SPANISH ROOM
8		8:28 AM	486 MAIN ST; SPANISH ROOM; A0E
9		8:30 AM	SPANISH ROOM INTERSECTION
10		8:31 AM	767 HIGHWAY 210; MARYSTOWN; A0E
11	8:40 AM	8:41 AM	Marystown Central High School
12	8:51 AM	8:52 AM	Pearce Junior High School Driveway

Route: BP 41 Run: PEARCE/MCHS 41 AM



Route: BP 41 Run: PEARCE/MCHS 41 PM

Route: BP 41

Operator: Gov (Burin)

Vehicle:

Description:

Schools: Pearce Junior High School (209) , Marystown Central High School (219)

Run: PEARCE/MCHS 41 PM

Description:

Stops: 12

Start Time: 3:00 PM

End Time: 4:03 PM

Schools: Pearce Junior High School, Marystown Central High School

#	Arrival	Departure	Description
1	3:00 PM	3:07 PM	Pearce Junior High School Driveway
2		3:20 PM	Marystown Central High School
3	3:29 PM		767 HIGHWAY 210; MARYSTOWN; A0E
4	3:30 PM		SPANISH ROOM INTERSECTION
5	3:32 PM		486 MAIN ST; SPANISH ROOM; A0E
6	3:35 PM		562 MAIN RD, SPANISH ROOM
7	3:36 PM		B&B, SPANISH ROOM
8	3:41 PM		ROCK HARBOUR
9	3:55 PM		GRAVEYARD, JEAN DE BAIE
10	3:59 PM		1ST HOUSE AFTER INTERSECTION, JEAN DE BAIE
11	4:01 PM		OLD GIRL GUIDE CAMP, JEAN DE BAIE
12	4:02 PM	4:03 PM	JUST BEFORE OLD RD, JEAN DE BAIE

Route: BP 41 Run: PEARCE/MCHS 41 PM

