

Route: 17-160-1 Run: 17-160-1 AM

Route: 17-160-1

Operator: Parsons and Sons Transportation Ltd.

Vehicle: 17-160-1

Description:

Schools: Queen Elizabeth Regional High (302)

Run: 17-160-1 AM

Stops: 34 Schools:

Start Time: 7:20 AM

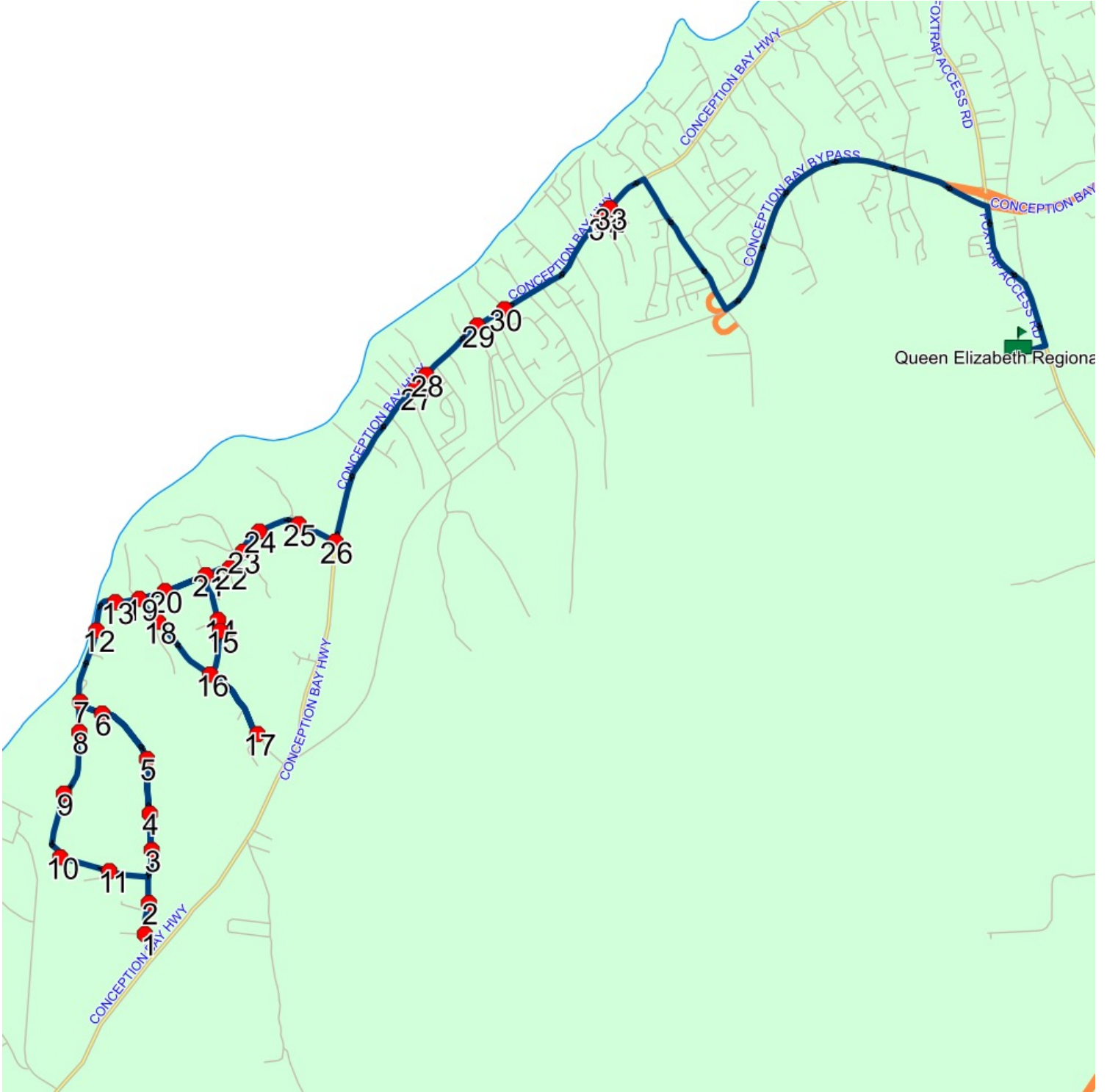
Description:

End Time: 8:07 AM

Queen Elizabeth Regional High :
2027-06-30

#	Arrival	Departure	Description
1		7:20 AM	SEAL COVE RD & KINGSWAY DR
2	7:20 AM	7:21 AM	565 SEAL COVE RD
3		7:21 AM	523 SEAL COVE RD; CONCEPTION BAY SOUTH; A1X
4		7:22 AM	487 SEAL COVE RD; CONCEPTION BAY SOUTH; A1X
5	7:22 AM	7:23 AM	433 SEAL COVE RD; CONCEPTION BAY SOUTH; A1X
6	7:23 AM	7:24 AM	382 SEAL COVE RD
7	7:24 AM	7:25 AM	SEAL COVE RD; CONCEPTION BAY SOUTH & INDIAN POND DR; CONCEPTION BAY SOUTH
8		7:25 AM	#35 Indian Pond Dr
9		7:26 AM	96 INDIAN POND DR; CONCEPTION BAY SOUTH; A1X
10		7:27 AM	Indian Pond Dr @ Indian Pond Est
11		7:28 AM	INDIAN POND ESTATE & INDIAN POND PL
12		7:32 AM	#267 Seal Cove Rd
13		7:33 AM	SEAL COVE RD; CONCEPTION BAY SOUTH & MISSION RD; CONCEPTION BAY SOUTH
14		7:35 AM	Morgans Rd @ Shady Ln
15	7:35 AM	7:36 AM	MORGANS RD; CONCEPTION BAY SOUTH & MULBERRY PL; CONCEPTION BAY SOUTH
16	7:36 AM	7:37 AM	GARDEN RD; CONCEPTION BAY SOUTH & MORGANS RD; CONCEPTION BAY SOUTH
17		7:38 AM	Garden Rd @ Garden Pl
18	7:42 AM	7:43 AM	GARDEN RD & WOODVIEW PL
19		7:43 AM	SEAL COVE RD; CONCEPTION BAY SOUTH & DOWDENS RD; CONCEPTION BAY SOUTH
20		7:44 AM	SEAL COVE RD; CONCEPTION BAY SOUTH & HANDS RD; CONCEPTION BAY SOUTH
21		7:45 AM	Seal Cove Rd @ Morgans Rd
22	7:45 AM	7:46 AM	Seal Cove Rd @ Morgansville Pl
23		7:46 AM	Seal Cove Rd @ Angler Pl
24		7:47 AM	SEAL COVE RD; CONCEPTION BAY SOUTH & CALVIN MANOR RD; CONCEPTION BAY SOUTH
25	7:47 AM	7:48 AM	25 SEAL COVE RD; CONCEPTION BAY SOUTH; A1X
			Effective: 2024-02-28
26	7:48 AM	7:49 AM	CONCEPTION BAY HWY; CONCEPTION BAY SOUTH & SEAL COVE RD; CONCEPTION BAY SOUTH
27		7:51 AM	#1203 Conception Bay Hwy
28	7:51 AM	7:52 AM	CONCEPTION BAY HWY & WARFORDS RD
29	7:52 AM	7:53 AM	Conception Bay Hwy @ Heritage Rd
30	7:53 AM	7:54 AM	Conception Bay Hwy @ Kennedys Rd
31	7:55 AM	7:56 AM	967 CONCEPTION BAY HWY
			: 2025-06-30
32		7:56 AM	Conception Bay Hwy @ Holloway Pl
33		7:56 AM	CONCEPTION BAY HWY; CONCEPTION BAY SOUTH & DAWES PL; CONCEPTION BAY SOUTH
34	8:05 AM	8:07 AM	Queen Elizabeth Regional High Driveway

Route: 17-160-1 Run: 17-160-1 AM



Route: 17-160-1 Run: 17-160-1 PM

Route: 17-160-1

Operator: Parsons and Sons Transportation Ltd.

Vehicle: 17-160-1

Description:

Schools: Queen Elizabeth Regional High (302)

Run: 17-160-1 PM

Stops: 34 Schools:

Start Time: 2:15 PM

Description:

End Time: 3:16 PM

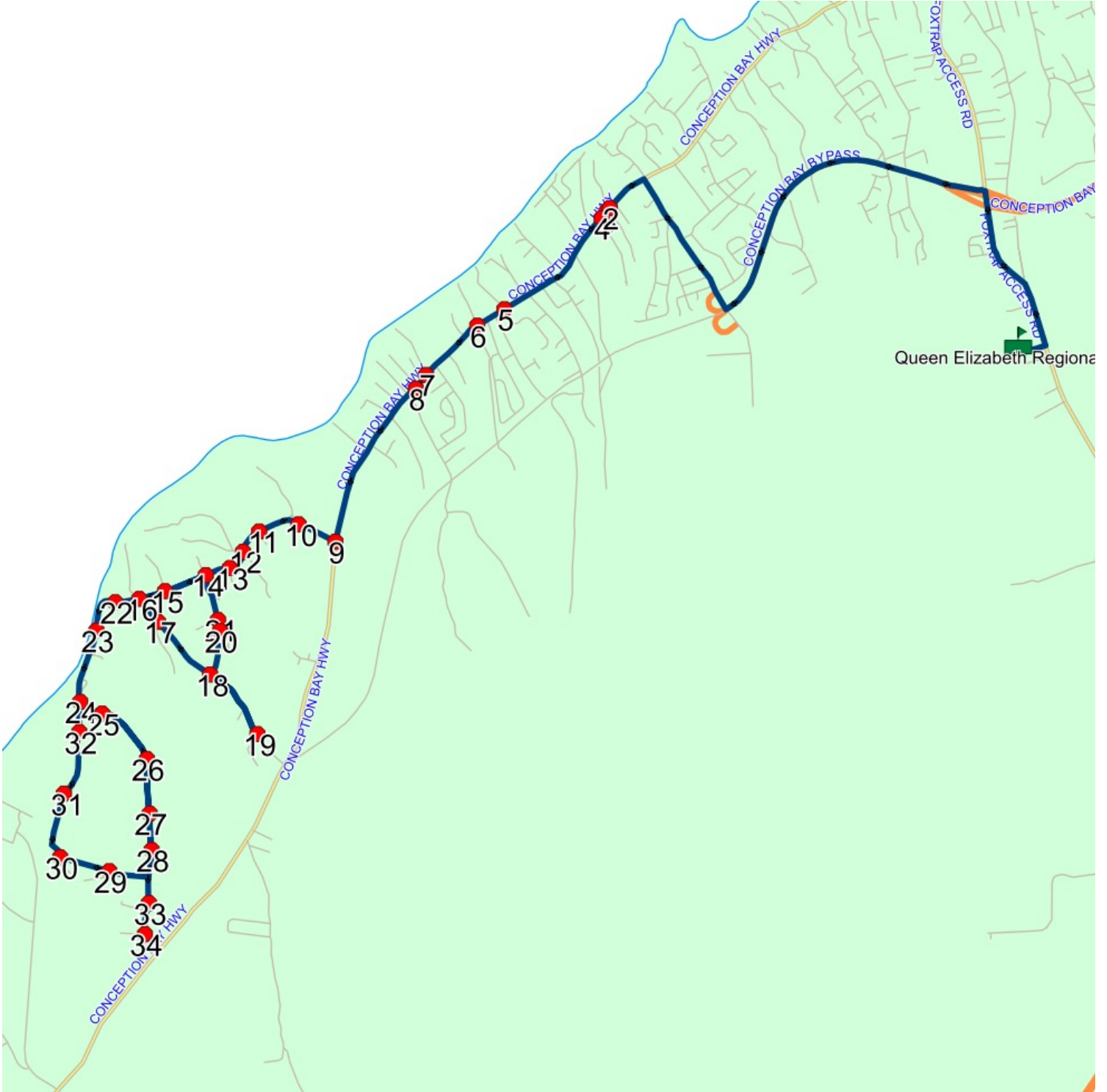
Queen Elizabeth Regional High :
2027-06-30

#	Arrival	Departure	Description
1	2:15 PM	2:28 PM	Queen Elizabeth Regional High Driveway
2	2:37 PM		CONCEPTION BAY HWY; CONCEPTION BAY SOUTH & DAWES PL; CONCEPTION BAY SOUTH
3	2:37 PM		Conception Bay Hwy @ Holloway Pl
4	2:37 PM	2:38 PM	967 CONCEPTION BAY HWY : 2025-06-30
5	2:39 PM	2:40 PM	Conception Bay Hwy @ Kennedys Rd
6	2:40 PM	2:41 PM	Conception Bay Hwy @ Heritage Rd
7	2:42 PM		CONCEPTION BAY HWY & WARFORDS RD
8	2:42 PM	2:43 PM	#1203 Conception Bay Hwy
9	2:44 PM	2:45 PM	CONCEPTION BAY HWY; CONCEPTION BAY SOUTH & SEAL COVE RD; CONCEPTION BAY SOUTH
10	2:46 PM		25 SEAL COVE RD; CONCEPTION BAY SOUTH; A1X Effective: 2024-02-28
11	2:47 PM		SEAL COVE RD; CONCEPTION BAY SOUTH & CALVIN MANOR RD; CONCEPTION BAY SOUTH
12	2:47 PM	2:48 PM	Seal Cove Rd @ Angler Pl
13	2:48 PM	2:49 PM	Seal Cove Rd @ Morgansville Pl
14	2:49 PM	2:50 PM	Seal Cove Rd @ Morgans Rd
15	2:50 PM	2:51 PM	SEAL COVE RD; CONCEPTION BAY SOUTH & HANDS RD; CONCEPTION BAY SOUTH
16	2:51 PM		SEAL COVE RD; CONCEPTION BAY SOUTH & DOWDENS RD; CONCEPTION BAY SOUTH
17	2:52 PM	2:53 PM	GARDEN RD & WOODVIEW PL
18	2:53 PM	2:54 PM	GARDEN RD; CONCEPTION BAY SOUTH & MORGANS RD; CONCEPTION BAY SOUTH
19	2:55 PM		Garden Rd @ Garden Pl
20	2:59 PM	3:00 PM	MORGANS RD; CONCEPTION BAY SOUTH & MULBERRY PL; CONCEPTION BAY SOUTH
21	3:00 PM		Morgans Rd @ Shady Ln
22	3:02 PM	3:03 PM	SEAL COVE RD; CONCEPTION BAY SOUTH & MISSION RD; CONCEPTION BAY SOUTH

Route: 17-160-1 Run: 17-160-1 PM

23	3:03 PM	3:04 PM	#267 Seal Cove Rd
24	3:04 PM	3:05 PM	SEAL COVE RD; CONCEPTION BAY SOUTH & INDIAN POND DR; CONCEPTION BAY SOUTH
25	3:06 PM		382 SEAL COVE RD
26	3:07 PM		433 SEAL COVE RD; CONCEPTION BAY SOUTH; A1X
27	3:08 PM		487 SEAL COVE RD; CONCEPTION BAY SOUTH; A1X
28	3:09 PM		523 SEAL COVE RD; CONCEPTION BAY SOUTH; A1X
29	3:10 PM		INDIAN POND ESTATE & INDIAN POND PL
30	3:11 PM		Indian Pond Dr @ Indian Pond Est
31	3:11 PM	3:12 PM	96 INDIAN POND DR; CONCEPTION BAY SOUTH; A1X
32	3:13 PM		#35 Indian Pond Dr
33	3:15 PM	3:16 PM	565 SEAL COVE RD
34	3:16 PM		SEAL COVE RD & KINGSWAY DR

Route: 17-160-1 Run: 17-160-1 PM



Route: 17-160-10 Run: 17-160-10A AM

Route: 17-160-10

Operator: Parsons and Sons Transportation Ltd.

Vehicle: 17-160-10

Description:

Schools: Queen Elizabeth Regional High (302)

Run: 17-160-10A AM

Description:

Stops: 25 Schools:

Start Time: 7:24 AM

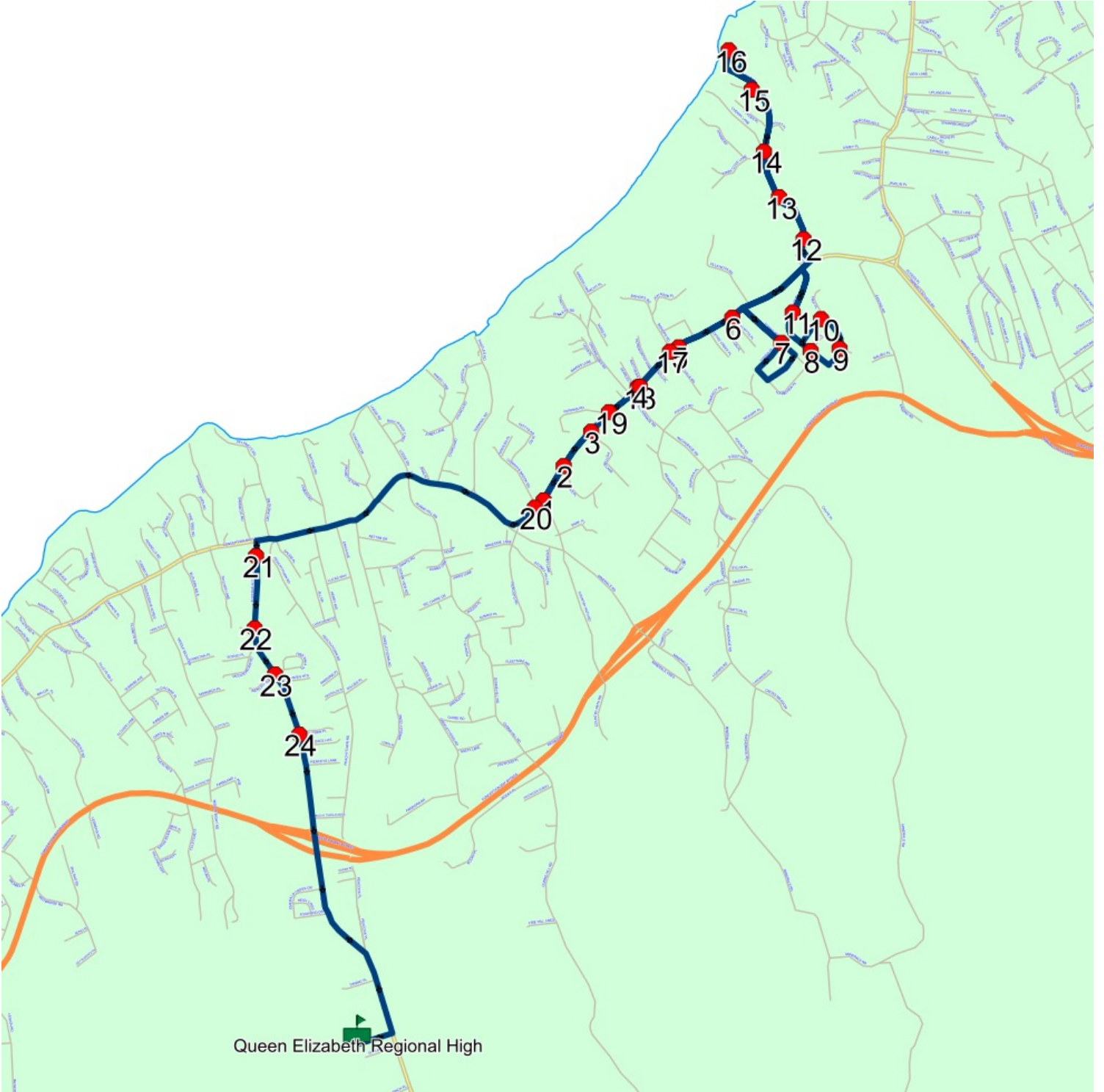
End Time: 8:08 AM

Queen Elizabeth Regional High :

2027-06-30

#	Arrival	Departure	Description
1		7:24 AM	Conception Bay Hwy @ Country Path Rd
2		7:25 AM	Conception Bay Hwy @ Dicks Pl
3	7:25 AM	7:26 AM	CONCEPTION BAY HWY; CONCEPTION BAY SOUTH & POTTLES LANE; CONCEPTION BAY SOUTH
4	7:27 AM	7:28 AM	231 CONCEPTION BAY HWY
5		7:28 AM	169 CONCEPTION BAY HWY
6		7:29 AM	Conception Bay Hwy @ Elliotts Pl
7	7:30 AM	7:31 AM	TOBINS RD; CONCEPTION BAY SOUTH & TOBINS PL; CONCEPTION BAY SOUTH
8		7:35 AM	DAWSON RUN; CONCEPTION BAY SOUTH & ZIRCON PL; CONCEPTION BAY SOUTH
9		7:36 AM	GOLDROCK RUN; CONCEPTION BAY SOUTH & GOLDUST PL; CONCEPTION BAY SOUTH
10	7:36 AM	7:37 AM	Goldrock Run @ Troy Pl
11		7:38 AM	34 DAWSON RUN; CONCEPTION BAY SOUTH; A1W
12		7:40 AM	24 CHERRY LANE; CONCEPTION BAY SOUTH; A1W
13		7:40 AM	60 CHERRY LANE; CONCEPTION BAY SOUTH; A1W
14		7:41 AM	Cherry Lane @ Flats Rd
15		7:42 AM	FLATS RD; CONCEPTION BAY SOUTH & SMITHS PL; CONCEPTION BAY SOUTH
16		7:43 AM	KINGLET WAY; CONCEPTION BAY SOUTH & JUNCO PL; CONCEPTION BAY SOUTH
17		7:48 AM	CONCEPTION BAY HWY; CONCEPTION BAY SOUTH & BISHOPS RD; CONCEPTION BAY SOUTH
18	7:48 AM	7:49 AM	Conception Bay Hwy @ Searles Pl
19	7:50 AM	7:51 AM	Conception Bay Hwy @ Perrins Rd
20	7:52 AM	7:53 AM	CONCEPTION BAY HWY & CONWAYS BROOK RD
21		7:56 AM	16 FOXTRAP ACCESS RD; CONCEPTION BAY SOUTH; A1X
22		7:57 AM	Foxtrap Access Rd @ Britanolia Pl
23	7:58 AM	7:59 AM	Foxtrap Access Rd @ Hibernia Pl
24	7:59 AM	8:00 AM	FOXTRAP ACCESS RD; CONCEPTION BAY SOUTH & CURDEN PL; CONCEPTION BAY SOUTH
25	8:05 AM	8:08 AM	Queen Elizabeth Regional High Driveway

Route: 17-160-10 Run: 17-160-10A AM



Route: 17-160-10 Run: 17-160-10A PM

Route: 17-160-10

Operator: Parsons and Sons Transportation Ltd.

Vehicle: 17-160-10

Description:

Schools: Queen Elizabeth Regional High (302)

Run: 17-160-10A PM

Description:

Stops: 25 Schools:

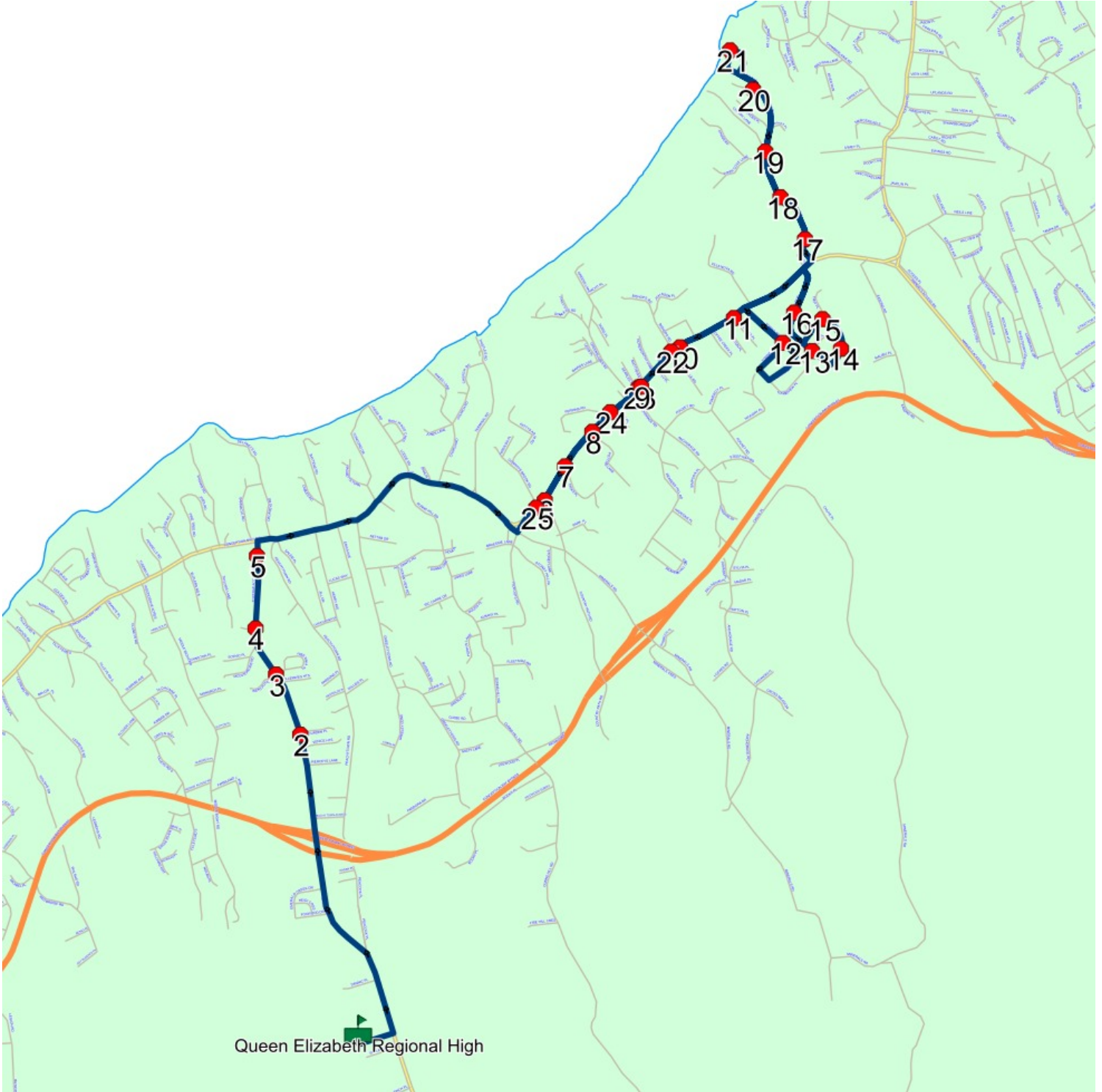
Start Time: 2:15 PM

End Time: 3:11 PM

Queen Elizabeth Regional High :
2027-06-30

#	Arrival	Departure	Description
1	2:15 PM	2:28 PM	Queen Elizabeth Regional High Driveway
2	2:32 PM	2:33 PM	FOXTRAP ACCESS RD; CONCEPTION BAY SOUTH & CURDEN PL; CONCEPTION BAY SOUTH
3	2:33 PM	2:34 PM	Foxtrap Access Rd @ Hibernia PI
4	2:35 PM		Foxtrap Access Rd @ Britanolia PI
5	2:36 PM		16 FOXTRAP ACCESS RD; CONCEPTION BAY SOUTH; A1X
6	2:40 PM		Conception Bay Hwy @ Country Path Rd
7	2:41 PM		Conception Bay Hwy @ Dicks PI
8	2:41 PM	2:42 PM	275 CONCEPTION BAY HWY; CONCEPTION BAY SOUTH
9	2:43 PM	2:44 PM	231 CONCEPTION BAY HWY
10	2:44 PM		169 CONCEPTION BAY HWY
11	2:45 PM		Conception Bay Hwy @ Elliotts PI
12	2:46 PM	2:47 PM	TOBINS RD; CONCEPTION BAY SOUTH & TOBINS PL; CONCEPTION BAY SOUTH
13	2:51 PM		DAWSON RUN; CONCEPTION BAY SOUTH & ZIRCON PL; CONCEPTION BAY SOUTH
14	2:52 PM	2:53 PM	GOLDROCK RUN; CONCEPTION BAY SOUTH & GOLDUST PL; CONCEPTION BAY SOUTH
15	2:53 PM	2:54 PM	Goldrock Run @ Troy PI
16	2:54 PM	2:55 PM	34 DAWSON RUN; CONCEPTION BAY SOUTH; A1W
17	2:56 PM	2:57 PM	24 CHERRY LANE; CONCEPTION BAY SOUTH; A1W
18	2:58 PM		60 CHERRY LANE; CONCEPTION BAY SOUTH; A1W
19	2:58 PM	2:59 PM	Cherry Lane @ Flats Rd
20	2:59 PM		FLATS RD; CONCEPTION BAY SOUTH & SMITHS PL; CONCEPTION BAY SOUTH
21	3:00 PM		KINGLET WAY; CONCEPTION BAY SOUTH & JUNCO PL; CONCEPTION BAY SOUTH
22	3:05 PM		CONCEPTION BAY HWY; CONCEPTION BAY SOUTH & BISHOPS RD; CONCEPTION BAY SOUTH
23	3:06 PM		Conception Bay Hwy @ Searles PI
24	3:08 PM		Conception Bay Hwy @ Perrins Rd
25	3:10 PM	3:11 PM	306 CONCEPTION BAY HWY; CONCEPTION BAY SOUTH

Route: 17-160-10 Run: 17-160-10A PM



Route: 17-160-2 Run: 17-160-2 AM

Route: 17-160-2

Operator: Parsons and Sons Transportation Ltd.

Vehicle: 17-160-2

Description:

Schools: Queen Elizabeth Regional High (302)

Run: 17-160-2 AM

Description:

Stops: 33 Schools:

Start Time: 7:13 AM

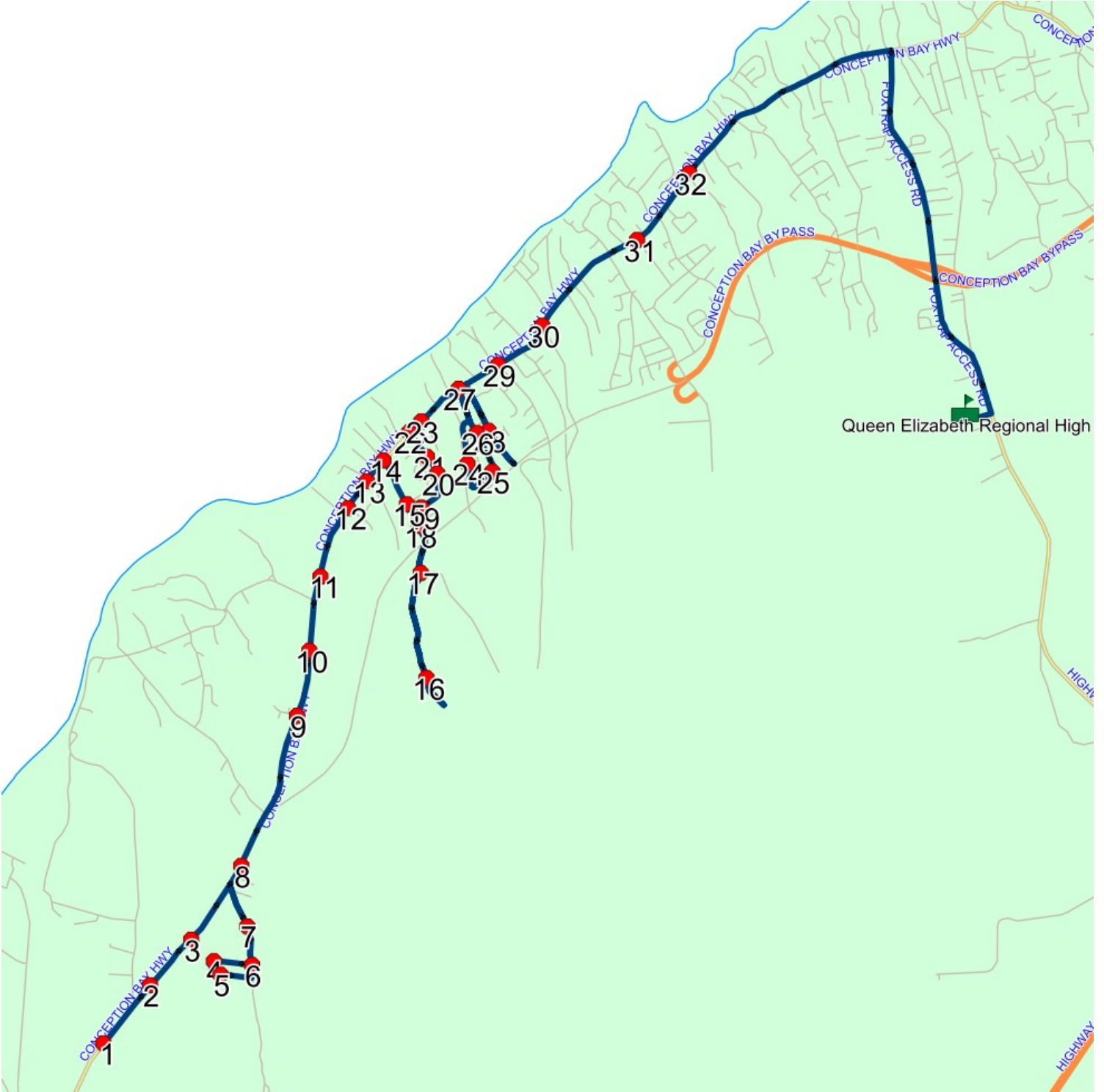
End Time: 8:08 AM

Queen Elizabeth Regional High :

2027-06-30

#	Arrival	Departure	Description
1		7:13 AM	1856 CONCEPTION BAY HWY
2		7:13 AM	1788 CONCEPTION BAY HWY; CONCEPTION BAY SOUTH; A1X
3		7:14 AM	1709 CONCEPTION BAY HWY; CONCEPTION BAY SOUTH; A1X
4		7:16 AM	#40 Daniels Cres
5	7:16 AM	7:17 AM	58 DANIELS CRES; CONCEPTION BAY SOUTH; A1X
6		7:18 AM	DANIELS RD; CONCEPTION BAY SOUTH & DANIELS CRES; CONCEPTION BAY SOUTH
7	7:18 AM	7:19 AM	41 DANIELS RD; CONCEPTION BAY SOUTH; A1X
8		7:20 AM	1625 CONCEPTION BAY HWY
9	7:21 AM	7:22 AM	CONCEPTION BAY HWY; CONCEPTION BAY SOUTH & VALLEY BROOK PL; CONCEPTION BAY SOUTH
10		7:22 AM	1468 CONCEPTION BAY HWY; CONCEPTION BAY SOUTH; A1X
11		7:23 AM	1349 CONCEPTION BAY HWY; CONCEPTION BAY SOUTH; A1X
12		7:24 AM	Conception Bay Hwy @ Hopewell Gdns
13	7:24 AM	7:25 AM	Conception Bay Hwy @ Pattens Rd
14	7:25 AM	7:26 AM	Conception Bay Hwy @ Lawrence Pond Rd
15	7:26 AM	7:27 AM	51 LAWRENCE POND RD; CONCEPTION BAY SOUTH; A1X
16		7:32 AM	104 LAWRENCE POND RD W; CONCEPTION BAY SOUTH; A1X
17	7:33 AM	7:34 AM	LAWRENCE POND RD W; CONCEPTION BAY SOUTH & LAWRENCE POND RD E; CONCEPTION BAY SOUTH
18	7:34 AM	7:35 AM	Lawrence Pond Rd @ Shetland Pl
19		7:35 AM	Comerfords Rd @ Tamara Pl
20		7:36 AM	53 COMERFORDS RD; CONCEPTION BAY SOUTH; A1X
21	7:36 AM	7:37 AM	Comerfords Rd @ Maureen Cres
22	7:37 AM	7:38 AM	Conception Bay Hwy @ Comerfords Rd
23		7:38 AM	Conception Bay Hwy @ Birchmount Pl
24	7:40 AM	7:41 AM	44 DOMINIC DR
25		7:42 AM	86 COLE THOMAS DR; CONCEPTION BAY SOUTH; A1X
26	7:42 AM	7:43 AM	49 COLE THOMAS DR; CONCEPTION BAY SOUTH; A1X
27	7:43 AM	7:44 AM	CONCEPTION BAY HWY; CONCEPTION BAY SOUTH & COLE THOMAS DR; CONCEPTION BAY SOUTH
28		7:45 AM	#52 Andrews Rd
29		7:48 AM	Conception Bay Hwy @ Scotts Rd S
30	7:49 AM	7:50 AM	Conception Bay Hwy @ Forest Rd
31	7:51 AM	7:52 AM	Conception Bay Hwy @ Hynes Rd
32	7:53 AM	7:54 AM	Conception Bay Hwy @ Walshs Rd
33	8:05 AM	8:08 AM	Queen Elizabeth Regional High Driveway

Route: 17-160-2 Run: 17-160-2 AM



Route: 17-160-2 Run: 17-160-2 PM

Route: 17-160-2

Operator: Parsons and Sons Transportation Ltd.

Vehicle: 17-160-2

Description:

Schools: Queen Elizabeth Regional High (302)

Run: 17-160-2 PM

Stops: 33 Schools:

Start Time: 2:15 PM

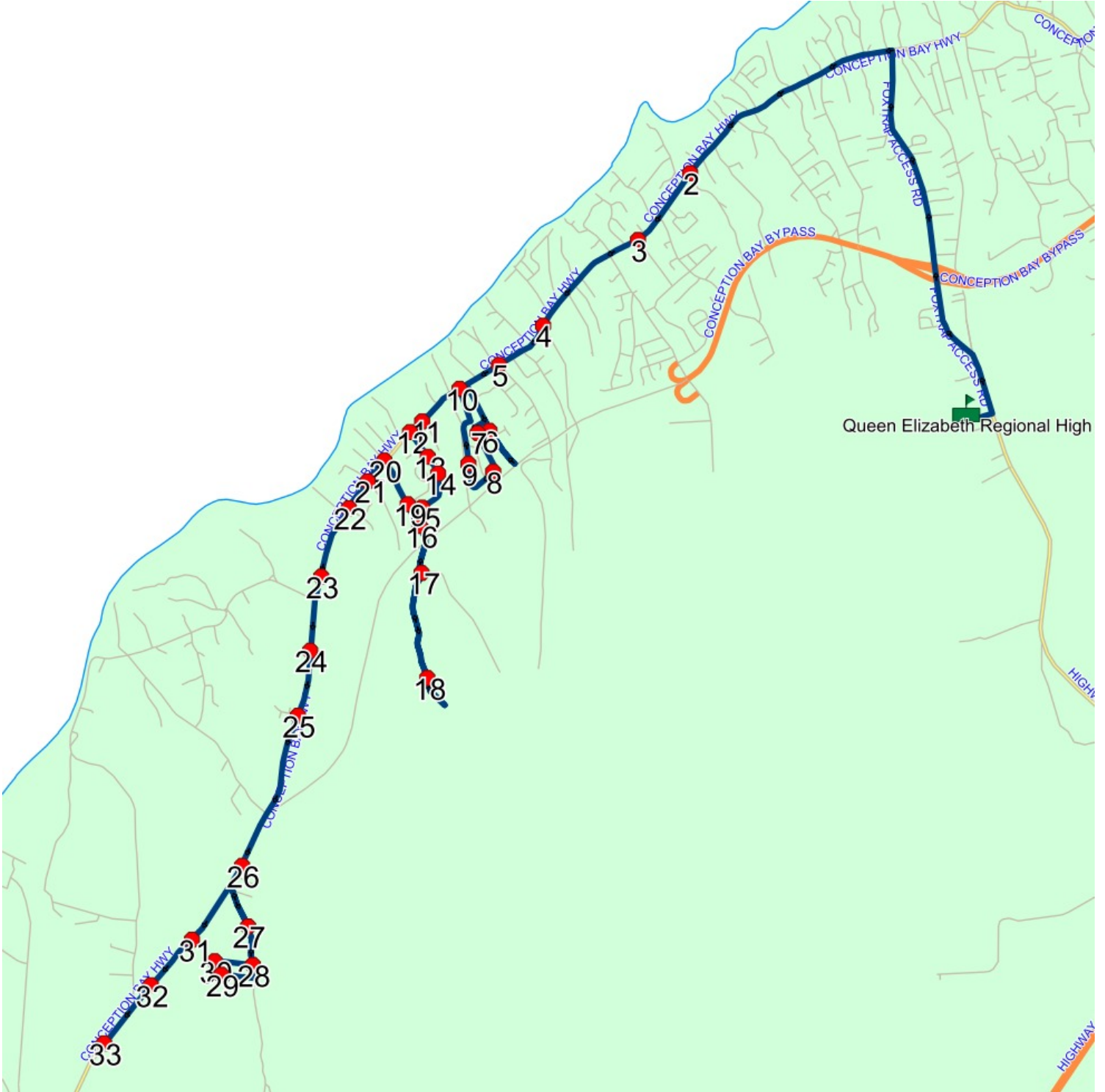
Description:

End Time: 3:22 PM

Queen Elizabeth Regional High :
2027-06-30

#	Arrival	Departure	Description
1	2:15 PM	2:28 PM	Queen Elizabeth Regional High Driveway
2	2:36 PM	2:37 PM	Conception Bay Hwy @ Walshs Rd
3	2:38 PM	2:39 PM	Conception Bay Hwy @ Hynes Rd
4	2:41 PM		Conception Bay Hwy @ Forest Rd
5	2:42 PM	2:43 PM	Conception Bay Hwy @ Scotts Rd S
6	2:44 PM	2:45 PM	#52 Andrews Rd
7	2:47 PM	2:48 PM	49 COLE THOMAS DR; CONCEPTION BAY SOUTH; A1X
8	2:48 PM	2:49 PM	86 COLE THOMAS DR; CONCEPTION BAY SOUTH; A1X
9	2:50 PM		44 DOMINIC DR
10	2:51 PM	2:52 PM	CONCEPTION BAY HWY; CONCEPTION BAY SOUTH & COLE THOMAS DR; CONCEPTION BAY SOUTH
11	2:53 PM	2:54 PM	Conception Bay Hwy @ Birchmount Pl
12	2:54 PM		Conception Bay Hwy @ Comerfords Rd
13	2:55 PM	2:56 PM	Comerfords Rd @ Maureen Cres
14	2:56 PM		53 COMERFORDS RD; CONCEPTION BAY SOUTH; A1X
15	2:57 PM		Comerfords Rd @ Tamara Pl
16	2:58 PM	2:59 PM	Lawrence Pond Rd @ Shetland Pl
17	2:59 PM	3:00 PM	LAWRENCE POND RD W; CONCEPTION BAY SOUTH & LAWRENCE POND RD E; CONCEPTION BAY SOUTH
18	3:01 PM		104 LAWRENCE POND RD W; CONCEPTION BAY SOUTH; A1X
19	3:06 PM	3:07 PM	51 LAWRENCE POND RD; CONCEPTION BAY SOUTH; A1X
20	3:07 PM	3:08 PM	Conception Bay Hwy @ Lawrence Pond Rd
21	3:09 PM		Conception Bay Hwy @ Pattens Rd
22	3:10 PM		Conception Bay Hwy @ Hopewell Gdns
23	3:11 PM		1349 CONCEPTION BAY HWY; CONCEPTION BAY SOUTH; A1X
24	3:12 PM		1468 CONCEPTION BAY HWY; CONCEPTION BAY SOUTH; A1X
25	3:12 PM	3:13 PM	CONCEPTION BAY HWY; CONCEPTION BAY SOUTH & VALLEY BROOK PL; CONCEPTION BAY SOUTH
26	3:14 PM	3:15 PM	1625 CONCEPTION BAY HWY
27	3:16 PM		41 DANIELS RD; CONCEPTION BAY SOUTH; A1X
28	3:17 PM		DANIELS RD; CONCEPTION BAY SOUTH & DANIELS CRES; CONCEPTION BAY SOUTH
29	3:18 PM		58 DANIELS CRES; CONCEPTION BAY SOUTH; A1X
30	3:19 PM		#40 Daniels Cres
31	3:21 PM		1709 CONCEPTION BAY HWY; CONCEPTION BAY SOUTH; A1X
32	3:22 PM		1788 CONCEPTION BAY HWY; CONCEPTION BAY SOUTH; A1X
33	3:22 PM		1856 CONCEPTION BAY HWY

Route: 17-160-2 Run: 17-160-2 PM



Route: 17-160-3 Run: 17-160-3A AM

Route: 17-160-3

Operator: Parsons and Sons Transportation Ltd.

Vehicle: 17-160-3

Description:

Schools: Queen Elizabeth Regional High (302)

Run: 17-160-3A AM

Description:

Stops: 17 Schools:

Start Time: 7:27 AM

End Time: 8:08 AM

Queen Elizabeth Regional High :
2027-06-30

#	Arrival	Departure	Description
1		7:27 AM	SCOTTS RD S; CONCEPTION BAY SOUTH & LARCH GROVE RD; CONCEPTION BAY SOUTH
2	7:27 AM	7:28 AM	SCOTTS RD S; CONCEPTION BAY SOUTH & RONALD DR; CONCEPTION BAY SOUTH
3	7:28 AM	7:29 AM	Scotts Rd S @ Birch Hollow
4	7:29 AM	7:30 AM	Scotts Rd S @ Craig Newman Way
5		7:30 AM	Conception Bay Hwy @ Upper Gullies Elementary Rd
6		7:31 AM	Conception Bay Hwy @ Roberts Rd S
7	7:33 AM	7:34 AM	60 PORTERS RD
8	7:34 AM	7:35 AM	94 PORTERS RD; CONCEPTION BAY SOUTH; A1X
9	7:35 AM	7:36 AM	Anthony's Rd @ Porters Rd
10		7:37 AM	5 WATERSIDE PL; CONCEPTION BAY SOUTH; A1X
11	7:38 AM	7:39 AM	95 PORTERS RD; CONCEPTION BAY SOUTH; A1X
12		7:41 AM	Conception Bay Hwy @ Piccos Rd
13		7:43 AM	18 LEGION RD
14	7:43 AM	7:44 AM	LEGION RD & HIBBS RD
15	7:44 AM	7:45 AM	LEGION RD; CONCEPTION BAY SOUTH & NICHOL AVE; CONCEPTION BAY SOUTH
16	7:52 AM	7:53 AM	HIGHWAY 61; ST. JOHN'S & JILLNGS RD; ST. JOHN'S
17	8:05 AM	8:08 AM	Queen Elizabeth Regional High Driveway

Route: 17-160-3 Run: 17-160-3A AM



Route: 17-160-3 Run: 17-160-3A PM

Route: 17-160-3

Operator: Parsons and Sons Transportation Ltd.

Vehicle: 17-160-3

Description:

Schools: Queen Elizabeth Regional High (302)

Run: 17-160-3A PM

Description:

Stops: 17 Schools:

Start Time: 2:15 PM

End Time: 3:08 PM

Queen Elizabeth Regional High :

2027-06-30

#	Arrival	Departure	Description
1	2:15 PM	2:28 PM	Queen Elizabeth Regional High Driveway
2	2:31 PM		HIGHWAY 61; ST. JOHN'S & JILLNGS RD; ST. JOHN'S
3	2:49 PM		LEGION RD; CONCEPTION BAY SOUTH & NICHOL AVE; CONCEPTION BAY SOUTH
4	2:50 PM		LEGION RD & HIBBS RD
5	2:50 PM	2:51 PM	18 LEGION RD
6	2:53 PM		Conception Bay Hwy @ Piccos Rd
7	2:54 PM	2:55 PM	60 PORTERS RD
8	2:56 PM		94 PORTERS RD; CONCEPTION BAY SOUTH; A1X
9	2:56 PM	2:57 PM	95 PORTERS RD; CONCEPTION BAY SOUTH; A1X
10	2:57 PM	2:58 PM	Anthony's Rd @ Porters Rd
11	2:59 PM		5 WATERSIDE PL; CONCEPTION BAY SOUTH; A1X
12	3:03 PM	3:04 PM	Conception Bay Hwy @ Roberts Rd S
13	3:04 PM		Conception Bay Hwy @ Upper Gullies Elementary Rd
14	3:05 PM		Scotts Rd S @ Craig Newman Way
15	3:06 PM		Scotts Rd S @ Birch Hollow
16	3:07 PM		SCOTTS RD S; CONCEPTION BAY SOUTH & RONALD DR; CONCEPTION BAY SOUTH
17	3:08 PM		SCOTTS RD S; CONCEPTION BAY SOUTH & LARCH GROVE RD; CONCEPTION BAY SOUTH

Route: 17-160-3 Run: 17-160-3A PM



Route: 17-160-4 Run: 17-160-4A AM

Route: 17-160-4

Operator: Parsons and Sons Transportation Ltd.

Vehicle: 17-160-4

Description:

Schools: Queen Elizabeth Regional High (302)

Run: 17-160-4A AM

Description:

Stops: 14 Schools:

Start Time: 7:35 AM

End Time: 8:07 AM

Queen Elizabeth Regional High :
2027-06-30

#	Arrival	Departure	Description
1		7:35 AM	22 HIBBS RD; CONCEPTION BAY SOUTH; A1X
2	7:36 AM	7:37 AM	20 OAKEN DR; CONCEPTION BAY SOUTH; A1X
3	7:37 AM	7:38 AM	111 HIBBS RD; CONCEPTION BAY SOUTH; A1X
4	7:38 AM	7:39 AM	82 HIBBS RD; CONCEPTION BAY SOUTH; A1X
5	7:40 AM	7:41 AM	24 MCCOURT CLOSE; CONCEPTION BAY SOUTH; A1X
6		7:41 AM	10 MCCOURT CLOSE; CONCEPTION BAY SOUTH; A1X
7	7:43 AM	7:44 AM	84 BAYVIEW HTS; CONCEPTION BAY SOUTH; A1X
8	7:45 AM	7:46 AM	42 FRANKS RD : 2024-06-30
9		7:46 AM	#48 Franks Rd
10	7:47 AM	7:48 AM	#32 Kelliview Ave
11	7:49 AM	7:50 AM	152 RED BRIDGE RD
12		7:54 AM	Red Bridge Rd @ Dominion PI
13	7:55 AM	7:56 AM	Red Bridge Rd @ Kelliview Cres
14	8:05 AM	8:07 AM	Queen Elizabeth Regional High Driveway

Route: 17-160-4 Run: 17-160-4A AM



Route: 17-160-4 Run: 17-160-4A PM

Route: 17-160-4

Operator: Parsons and Sons Transportation Ltd.

Vehicle: 17-160-4

Description:

Schools: Queen Elizabeth Regional High (302)

Run: 17-160-4A PM

Description:

Stops: 14 Schools:

Start Time: 2:15 PM

End Time: 2:58 PM

Queen Elizabeth Regional High :
2027-06-30

#	Arrival	Departure	Description
1	2:15 PM	2:28 PM	Queen Elizabeth Regional High Driveway
2	2:36 PM		22 HIBBS RD; CONCEPTION BAY SOUTH; A1X
3	2:37 PM		20 OAKEN DR; CONCEPTION BAY SOUTH; A1X
4	2:38 PM	2:39 PM	111 HIBBS RD; CONCEPTION BAY SOUTH; A1X
5	2:39 PM	2:40 PM	82 HIBBS RD; CONCEPTION BAY SOUTH; A1X
6	2:41 PM	2:42 PM	24 MCCOURT CLOSE; CONCEPTION BAY SOUTH; A1X
7	2:42 PM	2:43 PM	10 MCCOURT CLOSE; CONCEPTION BAY SOUTH; A1X
8	2:45 PM	2:46 PM	84 BAYVIEW HTS; CONCEPTION BAY SOUTH; A1X
9	2:47 PM		42 FRANKS RD : 2024-06-30
10	2:47 PM	2:48 PM	#48 Franks Rd
11	2:49 PM		#32 Kelliview Ave
12	2:51 PM	2:52 PM	152 RED BRIDGE RD
13	2:56 PM		Red Bridge Rd @ Dominion PI
14	2:57 PM	2:58 PM	Red Bridge Rd @ Kelliview Cres

Route: 17-160-4 Run: 17-160-4A PM



Route: 17-160-5 Run: 17-160-5A AM

Route: 17-160-5

Operator: Parsons and Sons Transportation Ltd.

Vehicle: 17-160-5

Description:

Schools: Queen Elizabeth Regional High (302)

Run: 17-160-5A AM

Description:

Stops: 23 Schools:

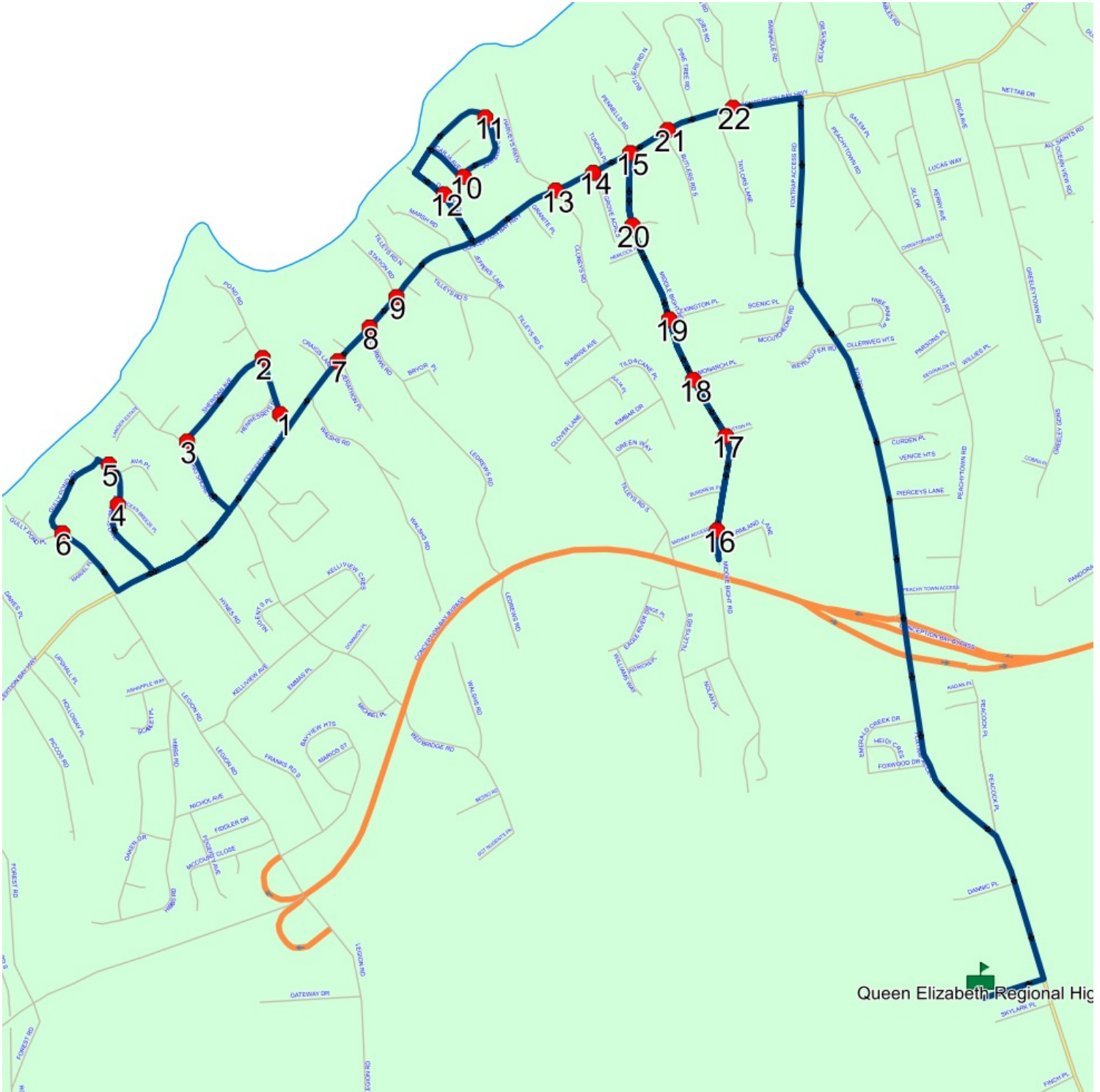
Start Time: 7:28 AM

End Time: 8:08 AM

Queen Elizabeth Regional High :
2027-06-30

#	Arrival	Departure	Description
1		7:28 AM	#7 Pond Rd
2		7:29 AM	Pond Rd @ Sheridan Ave
3		7:30 AM	40 SHERIDAN AVE
4		7:33 AM	Wisemans Lane @ Ocean Breeze Pl
5	7:33 AM	7:34 AM	#50 Wisemans Ln
6		7:35 AM	GULLY POND RD; CONCEPTION BAY SOUTH & GULLY POND PL; CONCEPTION BAY SOUTH
7		7:38 AM	Conception Bay Hwy @ Jerathon Pl
8	7:38 AM	7:39 AM	Conception Bay Hwy @ Ledrews Rd
9		7:39 AM	Conception Bay Hwy @ Station Rd
10		7:42 AM	73 JOSHWILL CRES; CONCEPTION BAY SOUTH; A1X
11		7:43 AM	34 JOSHWILL CRES; CONCEPTION BAY SOUTH; A1X
12	7:44 AM	7:45 AM	24 GOLDEN RD; CONCEPTION BAY SOUTH; A1X
13		7:46 AM	Conception Bay Hwy @ Harvey's Path
14		7:47 AM	Conception Bay Hwy @ Woodgrave Acres
15	7:47 AM	7:48 AM	CONCEPTION BAY HWY; CONCEPTION BAY SOUTH & PENNELLS RD; CONCEPTION BAY SOUTH
16	7:50 AM	7:51 AM	Middle Bight Rd @ Midway Access
17		7:51 AM	MIDDLE BIGHT RD; CONCEPTION BAY SOUTH & SUTTON PL; CONCEPTION BAY SOUTH
18		7:52 AM	Middle Bight Rd @ Monarch Pl
19	7:52 AM	7:53 AM	MIDDLE BIGHT RD; CONCEPTION BAY SOUTH & LEXINGTON PL; CONCEPTION BAY SOUTH
20	7:53 AM	7:54 AM	Middle Bight Rd @ Cedarcrest Pl
21	7:54 AM	7:55 AM	Conception Bay Hwy @ Butlers Rd S
22		7:55 AM	Conception Bay Hwy @ Fagans Rd
23	8:05 AM	8:08 AM	Queen Elizabeth Regional High Driveway

Route: 17-160-5 Run: 17-160-5A AM



Route: 17-160-5 Run: 17-160-5A PM

Route: 17-160-5

Operator: Parsons and Sons Transportation Ltd.

Vehicle: 17-160-5

Description:

Schools: Queen Elizabeth Regional High (302)

Run: 17-160-5A PM

Description:

Stops: 23 Schools:

Start Time: 2:15 PM

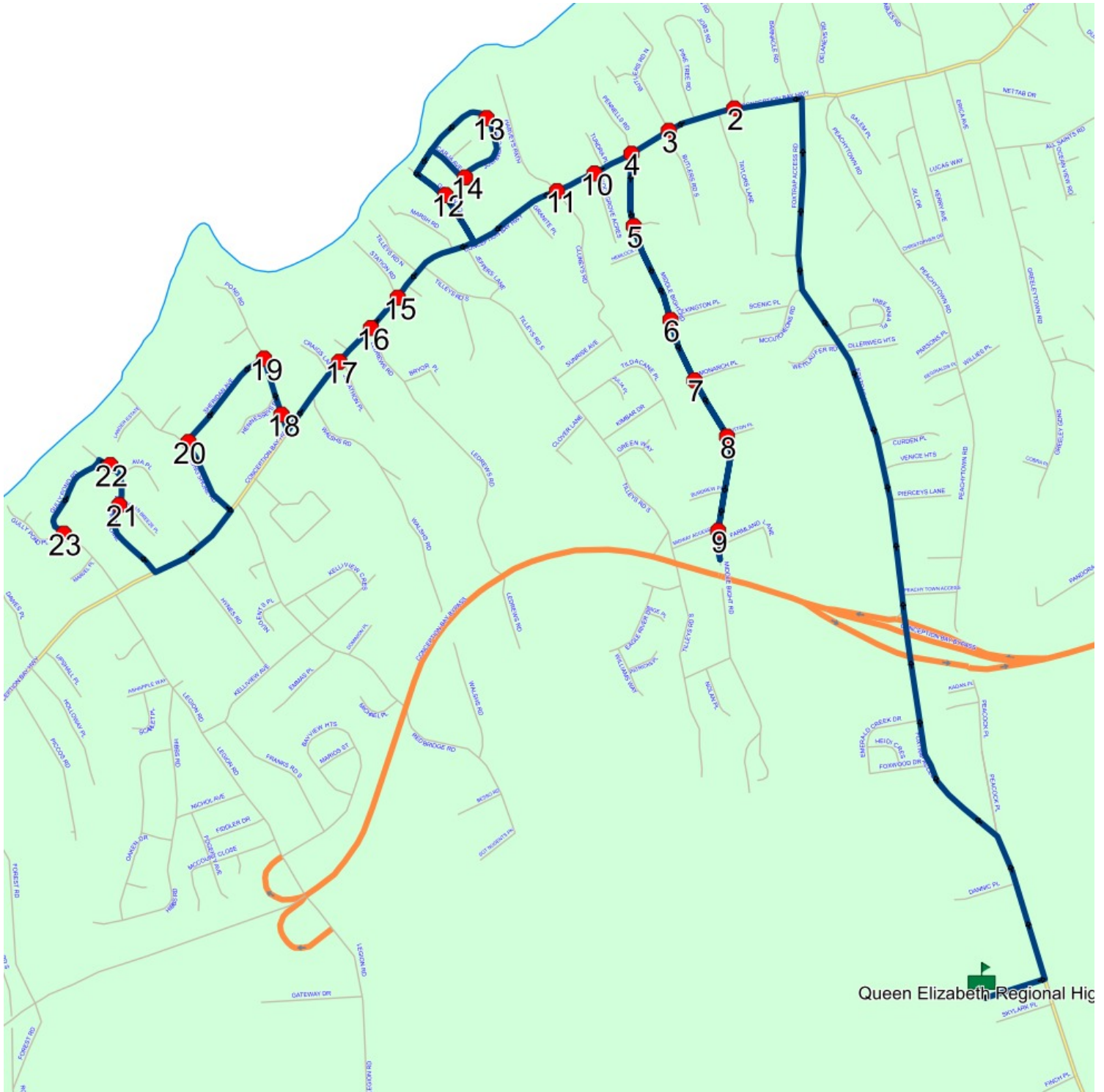
End Time: 3:03 PM

Queen Elizabeth Regional High :

2027-06-30

#	Arrival	Departure	Description
1	2:15 PM	2:28 PM	Queen Elizabeth Regional High Driveway
2	2:35 PM		Conception Bay Hwy @ Fagans Rd
3	2:35 PM	2:36 PM	Conception Bay Hwy @ Butlers Rd S
4	2:36 PM	2:37 PM	CONCEPTION BAY HWY; CONCEPTION BAY SOUTH & PENNELLS RD; CONCEPTION BAY SOUTH
5	2:38 PM		Middle Bight Rd @ Cedarcrest PI
6	2:38 PM	2:39 PM	MIDDLE BIGHT RD; CONCEPTION BAY SOUTH & LEXINGTON PL; CONCEPTION BAY SOUTH
7	2:39 PM	2:40 PM	Middle Bight Rd @ Monarch PI
8	2:40 PM	2:41 PM	MIDDLE BIGHT RD; CONCEPTION BAY SOUTH & SUTTON PL; CONCEPTION BAY SOUTH
9	2:41 PM	2:42 PM	Middle Bight Rd @ Midway Access
10	2:45 PM		Conception Bay Hwy @ Woodgrave Acres
11	2:45 PM	2:46 PM	Conception Bay Hwy @ Harvey's Path
12	2:47 PM		24 GOLDEN RD; CONCEPTION BAY SOUTH; A1X
13	2:48 PM	2:49 PM	34 JOSH WILL CRES; CONCEPTION BAY SOUTH; A1X
14	2:49 PM	2:50 PM	73 JOSH WILL CRES; CONCEPTION BAY SOUTH; A1X
15	2:52 PM	2:53 PM	Conception Bay Hwy @ Station Rd
16	2:53 PM	2:54 PM	Conception Bay Hwy @ Ledrews Rd
17	2:54 PM		Conception Bay Hwy @ Jerathon PI
18	2:55 PM	2:56 PM	#7 Pond Rd
19	2:56 PM		Pond Rd @ Sheridan Ave
20	2:57 PM	2:58 PM	40 SHERIDAN AVE
21	3:00 PM	3:01 PM	Wisemans Lane @ Ocean Breeze PI
22	3:01 PM	3:02 PM	#50 Wisemans Ln
23	3:02 PM	3:03 PM	GULLY POND RD; CONCEPTION BAY SOUTH & GULLY POND PL; CONCEPTION BAY SOUTH

Route: 17-160-5 Run: 17-160-5A PM



Route: 17-160-6 Run: 17-160-6A AM

Route: 17-160-6

Operator: Parsons and Sons Transportation Ltd.

Vehicle: 17-160-6

Description:

Schools: Queen Elizabeth Regional High (302)

Run: 17-160-6A AM

Description:

Stops: 13 Schools:

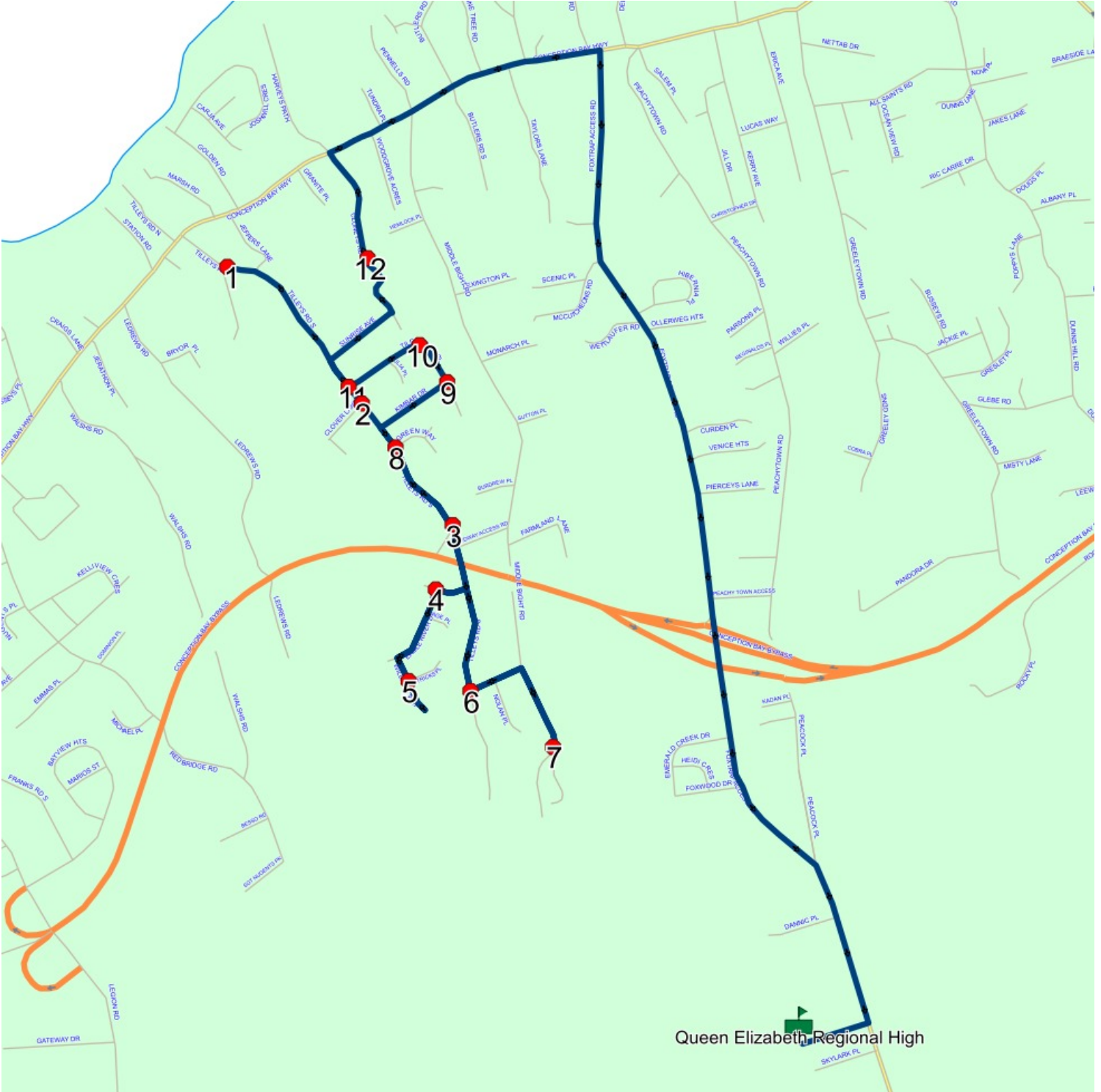
Start Time: 7:32 AM

End Time: 8:08 AM

Queen Elizabeth Regional High :
2027-06-30

#	Arrival	Departure	Description
1	7:32 AM	7:33 AM	TILLEYS RD S & MAPLE OAK PATH
2	7:33 AM	7:34 AM	TILLEYS RD S; CONCEPTION BAY SOUTH & CLOVER LANE; CONCEPTION BAY SOUTH
3		7:35 AM	153 TILLEYS RD S; CONCEPTION BAY SOUTH; A1X
4		7:36 AM	White Bear Lane @ Eagle River Dr
5		7:38 AM	WILLIAMS WAY; CONCEPTION BAY SOUTH & PATRICKS PL; CONCEPTION BAY SOUTH
6		7:43 AM	Tilleys Rd S @ Middle Ridge Access Rd
7		7:45 AM	62 MIDDLE RIDGE RD; CONCEPTION BAY SOUTH; A1X
8	7:48 AM	7:49 AM	Tilleys Rd S @ Green Way
9	7:49 AM	7:50 AM	Kimbar Dr @ Tildacane Pl
10	7:50 AM	7:51 AM	33 TILDACANE PL; CONCEPTION BAY SOUTH; A1X
11	7:51 AM	7:52 AM	TILLEYS RD S; CONCEPTION BAY SOUTH & TILDACANE PL; CONCEPTION BAY SOUTH
12	7:53 AM	7:54 AM	43 CLUNEYS RD; CONCEPTION BAY SOUTH; A1X
13	8:05 AM	8:08 AM	Queen Elizabeth Regional High Driveway

Route: 17-160-6 Run: 17-160-6A AM



Route: 17-160-6 Run: 17-160-6A PM

Route: 17-160-6

Operator: Parsons and Sons Transportation Ltd.

Vehicle: 17-160-6

Description:

Schools: Queen Elizabeth Regional High (302)

Run: 17-160-6A PM

Description:

Stops: 13 Schools:

Start Time: 2:15 PM

End Time: 2:59 PM

Queen Elizabeth Regional High :

2027-06-30

#	Arrival	Departure	Description
1	2:15 PM	2:28 PM	Queen Elizabeth Regional High Driveway
2	2:36 PM	2:37 PM	TILLEYS RD S & MAPLE OAK PATH
3	2:38 PM		TILLEYS RD S; CONCEPTION BAY SOUTH & CLOVER LANE; CONCEPTION BAY SOUTH
4	2:39 PM		153 TILLEYS RD S; CONCEPTION BAY SOUTH; A1X
5	2:40 PM	2:41 PM	White Bear Lane @ Eagle River Dr
6	2:42 PM	2:43 PM	WILLIAMS WAY; CONCEPTION BAY SOUTH & PATRICKS PL; CONCEPTION BAY SOUTH
7	2:47 PM	2:48 PM	Tilleys Rd S @ Middle Ridge Access Rd
8	2:49 PM	2:50 PM	62 MIDDLE RIDGE RD; CONCEPTION BAY SOUTH; A1X
9	2:53 PM		Tilleys Rd S @ Green Way
10	2:54 PM	2:55 PM	Kimbar Dr @ Tildacane Pl
11	2:55 PM	2:56 PM	33 TILDACANE PL; CONCEPTION BAY SOUTH; A1X
12	2:56 PM	2:57 PM	TILLEYS RD S; CONCEPTION BAY SOUTH & TILDACANE PL; CONCEPTION BAY SOUTH
13	2:59 PM		43 CLUNEYS RD; CONCEPTION BAY SOUTH; A1X

Route: 17-160-6 Run: 17-160-6A PM



Route: 17-160-7 Run: 17-160-7A AM

Route: 17-160-7

Operator: Parsons and Sons Transportation Ltd.

Vehicle: 17-160-7

Description:

Schools: Queen Elizabeth Regional High (302)

Run: 17-160-7A AM

Description:

Stops: 24 Schools:

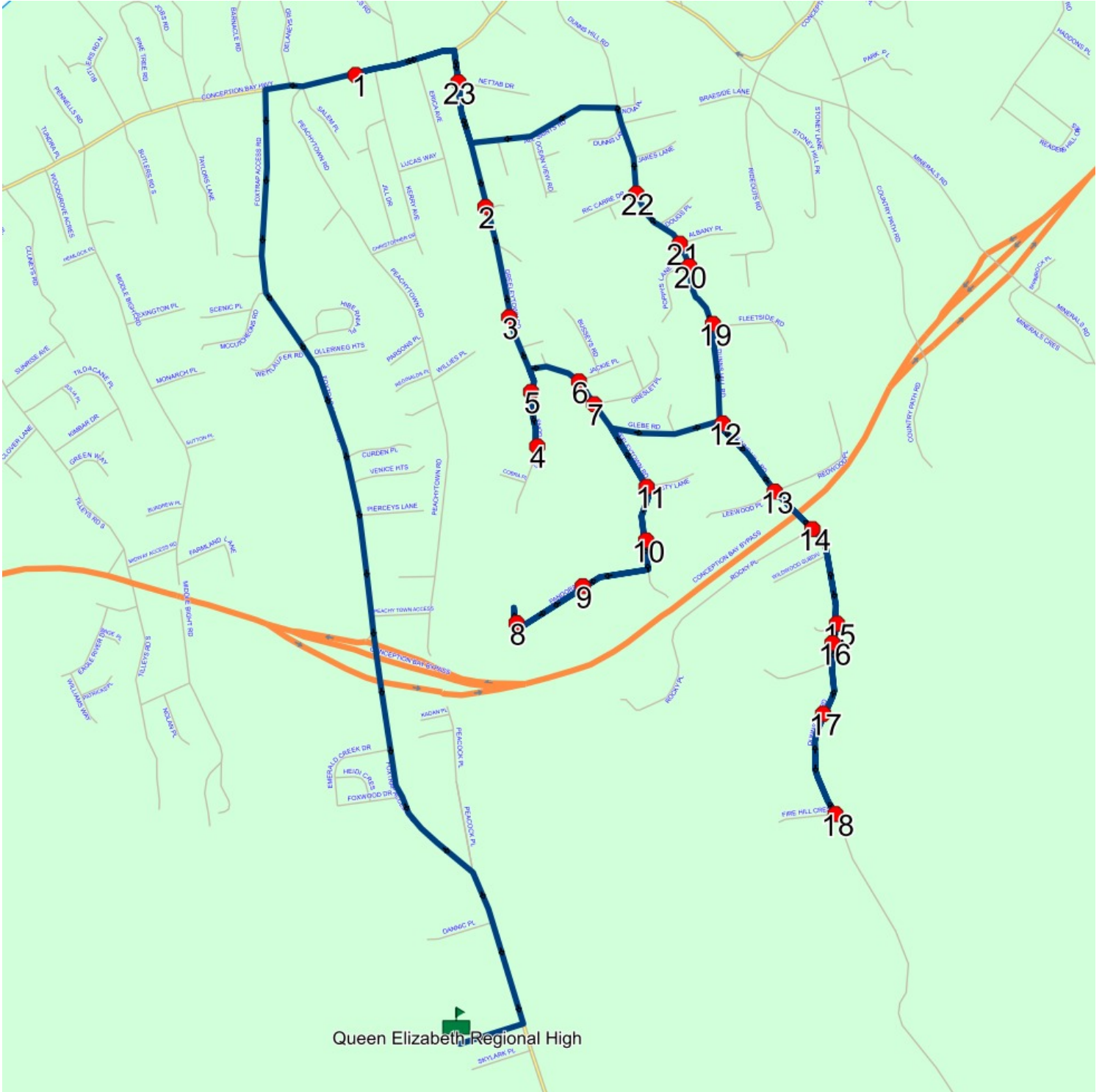
Start Time: 7:29 AM

End Time: 8:07 AM

Queen Elizabeth Regional High :
2027-06-30

#	Arrival	Departure	Description
1		7:29 AM	499 CONCEPTION BAY HWY
2		7:31 AM	66 GREELEYTOWN RD; CONCEPTION BAY SOUTH; A1X
3		7:32 AM	112 GREELEYTOWN RD; CONCEPTION BAY SOUTH; A1X
4	7:33 AM	7:34 AM	35 GREELEY GDNS; CONCEPTION BAY SOUTH; A1X
5		7:34 AM	18 GREELEY GDNS; CONCEPTION BAY SOUTH; A1X
6	7:35 AM	7:36 AM	Greeleytown Rd @ Jackie Pl
7		7:36 AM	GREELEYTOWN RD; CONCEPTION BAY SOUTH & GRESLET PL; CONCEPTION BAY SOUTH
8	7:38 AM	7:39 AM	67 PANDORA DR; CONCEPTION BAY SOUTH; A1X
9		7:39 AM	29 PANDORA DR; CONCEPTION BAY SOUTH; A1X
10	7:40 AM	7:41 AM	215 GREELEYTOWN RD; CONCEPTION BAY SOUTH; A1X
11		7:41 AM	GREELEYTOWN RD; CONCEPTION BAY SOUTH & MISTY LANE; CONCEPTION BAY SOUTH
12		7:43 AM	207 DUNNS HILL RD; CONCEPTION BAY SOUTH; A1X
13		7:43 AM	Dunns Hill Rd @ Leewood Pl
14		7:44 AM	DUNNS HILL RD; CONCEPTION BAY SOUTH & ROCKY PL; CONCEPTION BAY SOUTH
15	7:44 AM	7:45 AM	289 DUNNS HILL RD; CONCEPTION BAY SOUTH; A1X
16		7:45 AM	318 DUNNS HILL RD : 2024-06-30
17		7:45 AM	#342 Dunns Hill Rd
18		7:46 AM	Dunns Hill Rd @ Fire Hill Cres
19		7:51 AM	161 DUNNS HILL RD; CONCEPTION BAY SOUTH; A1X
20	7:51 AM	7:52 AM	Dunns Hill Rd @ Poppys Lane
21		7:52 AM	DUNNS HILL RD; CONCEPTION BAY SOUTH & ALBANY PL; CONCEPTION BAY SOUTH
22		7:53 AM	DUNNS HILL RD & RIC CARRE DR
23	7:55 AM	7:56 AM	GREELEYTOWN RD & NETTAB DR
24	8:05 AM	8:07 AM	Queen Elizabeth Regional High Driveway : 2024-06-30

Route: 17-160-7 Run: 17-160-7A AM



Route: 17-160-7 Run: 17-160-7A PM

Route: 17-160-7

Operator: Parsons and Sons Transportation Ltd.

Vehicle: 17-160-7

Description:

Schools: Queen Elizabeth Regional High (302)

Run: 17-160-7A PM

Description:

Stops: 24 Schools:

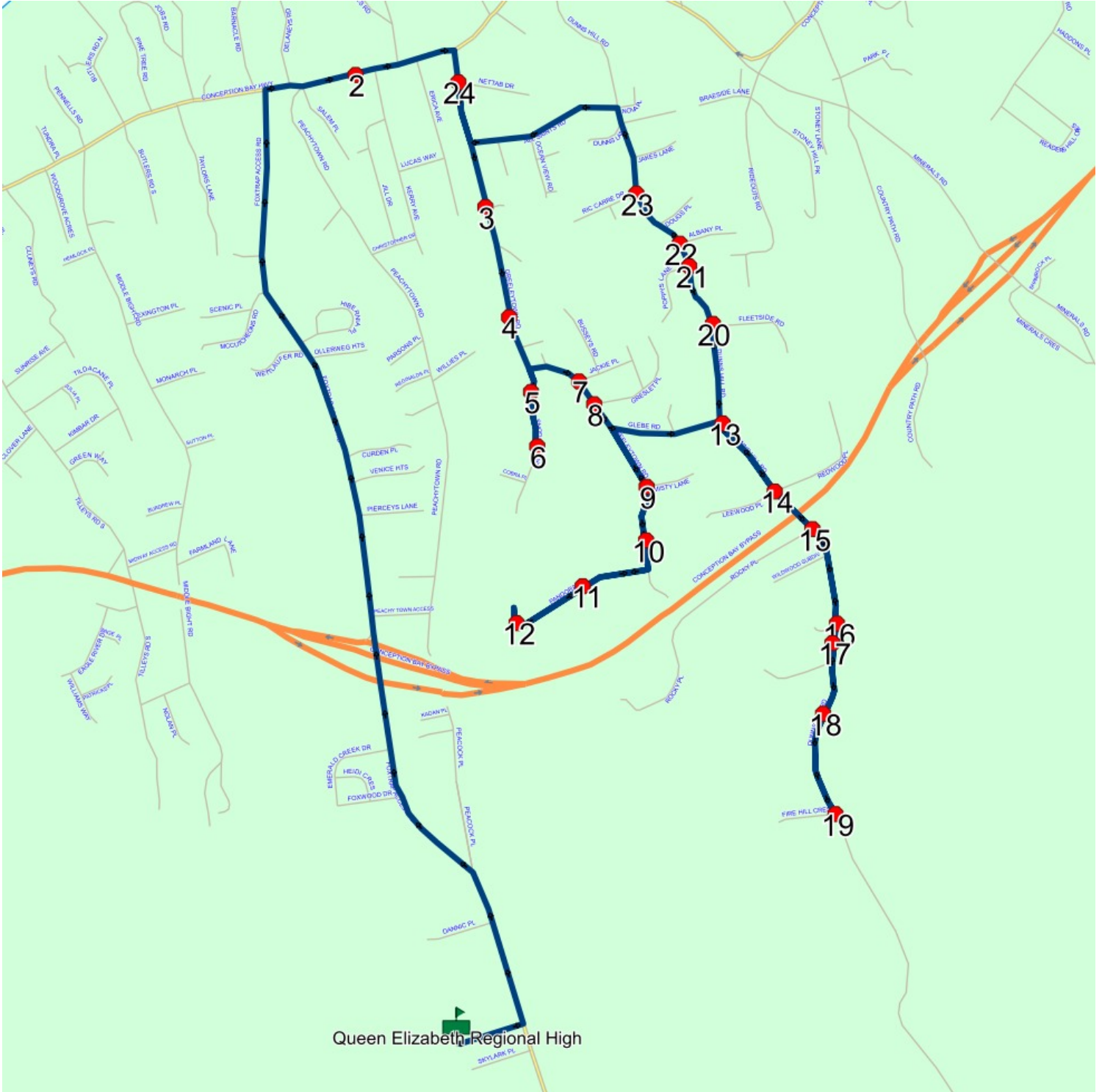
Start Time: 2:15 PM

End Time: 3:04 PM

Queen Elizabeth Regional High :
2027-06-30

#	Arrival	Departure	Description	
1	2:15 PM	2:28 PM	Queen Elizabeth Regional High Driveway	: 2024-06-30
2	2:35 PM		499 CONCEPTION BAY HWY	
3	2:36 PM	2:37 PM	66 GREELEYTOWN RD; CONCEPTION BAY SOUTH; A1X	
4	2:38 PM		112 GREELEYTOWN RD; CONCEPTION BAY SOUTH; A1X	
5	2:38 PM	2:39 PM	18 GREELEY GDNS; CONCEPTION BAY SOUTH; A1X	
6	2:40 PM		35 GREELEY GDNS; CONCEPTION BAY SOUTH; A1X	
7	2:41 PM	2:42 PM	Greeleytown Rd @ Jackie Pl	
8	2:42 PM	2:43 PM	GREELEYTOWN RD; CONCEPTION BAY SOUTH & GRESLET PL; CONCEPTION BAY SOUTH	
9	2:43 PM	2:44 PM	GREELEYTOWN RD; CONCEPTION BAY SOUTH & MISTY LANE; CONCEPTION BAY SOUTH	
10	2:44 PM		215 GREELEYTOWN RD; CONCEPTION BAY SOUTH; A1X	
11	2:45 PM	2:46 PM	29 PANDORA DR; CONCEPTION BAY SOUTH; A1X	
12	2:46 PM		67 PANDORA DR; CONCEPTION BAY SOUTH; A1X	
13	2:50 PM		207 DUNNS HILL RD; CONCEPTION BAY SOUTH; A1X	
14	2:50 PM	2:51 PM	Dunns Hill Rd @ Leewood Pl	
15	2:51 PM		DUNNS HILL RD; CONCEPTION BAY SOUTH & ROCKY PL; CONCEPTION BAY SOUTH	
16	2:52 PM		289 DUNNS HILL RD; CONCEPTION BAY SOUTH; A1X	
17	2:52 PM	2:53 PM	318 DUNNS HILL RD	: 2024-06-30
18	2:53 PM		#342 Dunns Hill Rd	
19	2:54 PM		Dunns Hill Rd @ Fire Hill Cres	
20	2:59 PM		161 DUNNS HILL RD; CONCEPTION BAY SOUTH; A1X	
21	2:59 PM	3:00 PM	Dunns Hill Rd @ Poppys Lane	
22	3:00 PM		DUNNS HILL RD; CONCEPTION BAY SOUTH & ALBANY PL; CONCEPTION BAY SOUTH	
23	3:01 PM		DUNNS HILL RD & RIC CARRE DR	
24	3:03 PM	3:04 PM	GREELEYTOWN RD & NETTAB DR	

Route: 17-160-7 Run: 17-160-7A PM



Route: 17-160-8 Run: 17-160-8A AM

Route: 17-160-8

Operator: Parsons and Sons Transportation Ltd.

Vehicle: 17-160-8

Description:

Schools: Queen Elizabeth Regional High (302)

Run: 17-160-8A AM

Description:

Stops: 22 Schools:

Start Time: 7:34 AM

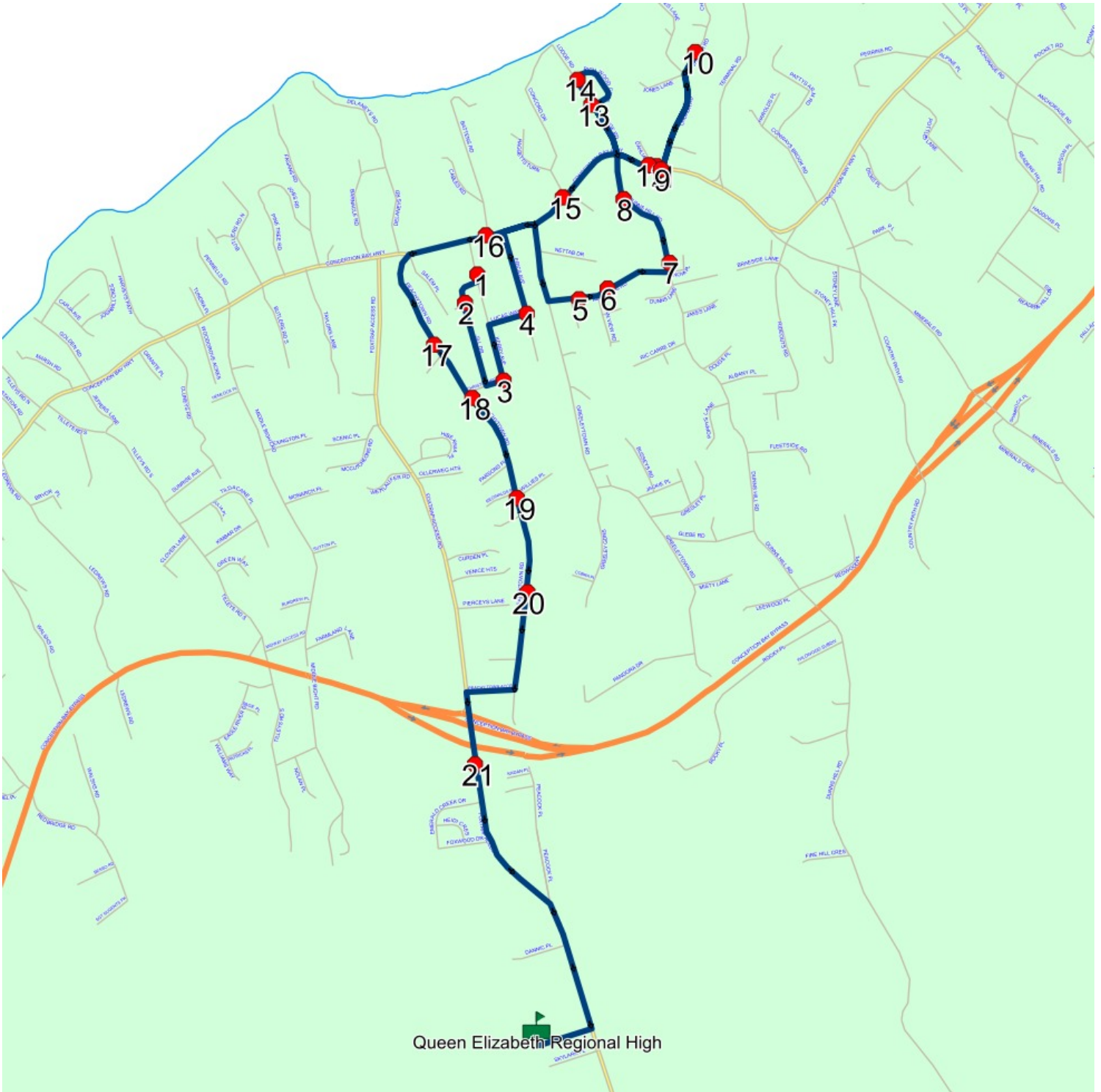
End Time: 8:07 AM

Queen Elizabeth Regional High :

2027-06-30

#	Arrival	Departure	Description
1		7:34 AM	15 KERRY AVE; CONCEPTION BAY SOUTH; A1X
2		7:35 AM	5 JILL DR; CONCEPTION BAY SOUTH; A1X
3	7:36 AM	7:37 AM	KERRY AVE; CONCEPTION BAY SOUTH & CHRISTOPHER DR; CONCEPTION BAY SOUTH
4		7:38 AM	ERICA AVE; CONCEPTION BAY SOUTH & LUCAS WAY; CONCEPTION BAY SOUTH
5		7:41 AM	47 ALL SAINTS RD; CONCEPTION BAY SOUTH; A1X
6	7:42 AM	7:43 AM	38 ALL SAINTS RD; CONCEPTION BAY SOUTH; A1X
7	7:43 AM	7:44 AM	61 DUNNS HILL RD; CONCEPTION BAY SOUTH; A1X
8		7:44 AM	22 DUNNS HILL RD; CONCEPTION BAY SOUTH; A1X
9		7:45 AM	403 CONCEPTION BAY HWY; CONCEPTION BAY SOUTH; A1X
10	7:47 AM	7:48 AM	63 CHURCH RD
11		7:49 AM	Church Rd @ Conception Bay Hwy
12	7:49 AM	7:50 AM	CONCEPTION BAY HWY & DAHLIA PL
13	7:50 AM	7:51 AM	23 LODGE RD; CONCEPTION BAY SOUTH; A1X
14		7:51 AM	40 LODGE RD; CONCEPTION BAY SOUTH; A1X
15	7:53 AM	7:54 AM	CONCEPTION BAY HWY & CONCORD DR
16	7:54 AM	7:55 AM	CONCEPTION BAY HWY; CONCEPTION BAY SOUTH & BATTENS RD; CONCEPTION BAY SOUTH
17		7:56 AM	42 PEACHYTOWN RD; CONCEPTION BAY SOUTH; A1X
18	7:56 AM	7:57 AM	77 PEACHYTOWN RD; CONCEPTION BAY SOUTH; A1X
19		7:58 AM	PEACHYTOWN RD; CONCEPTION BAY SOUTH & WILLIES PL; CONCEPTION BAY SOUTH
20		7:59 AM	163 PEACHYTOWN RD; CONCEPTION BAY SOUTH; A1X
21		8:02 AM	COURTESY STOP/FAMILY RESPONSIBILITY ZONE 232 FOXTRAP ACCESS RD
22	8:05 AM	8:07 AM	Queen Elizabeth Regional High Driveway

Route: 17-160-8 Run: 17-160-8A AM



Route: 17-160-8 Run: 17-160-8A PM

Route: 17-160-8

Operator: Parsons and Sons Transportation Ltd.

Vehicle: 17-160-8

Description:

Schools: Queen Elizabeth Regional High (302)

Run: 17-160-8A PM

Description:

Stops: 22 Schools:

Start Time: 2:15 PM

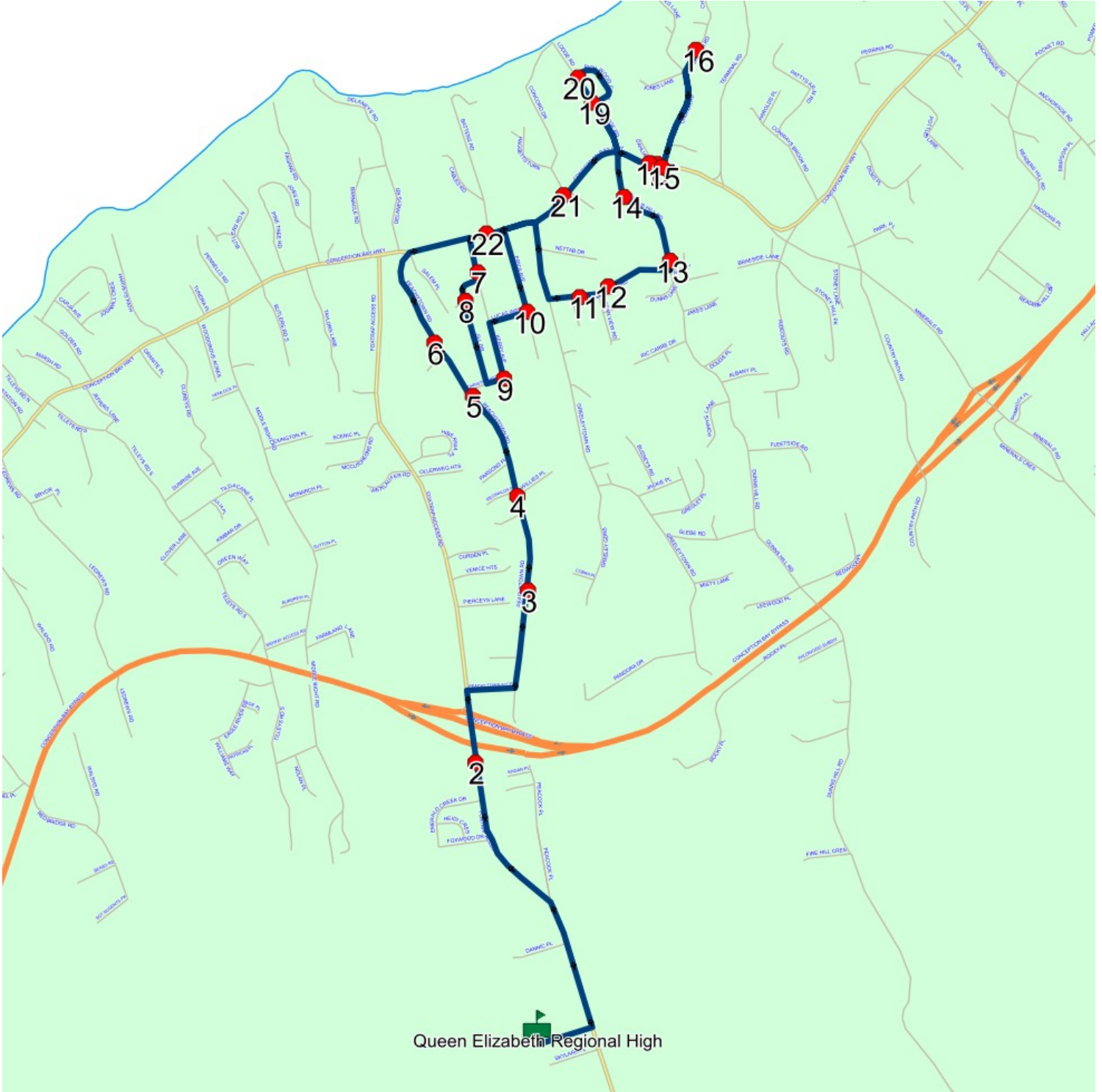
End Time: 3:01 PM

Queen Elizabeth Regional High :

2027-06-30

#	Arrival	Departure	Description
1	2:15 PM	2:28 PM	Queen Elizabeth Regional High Driveway
2	2:31 PM		COURTESY STOP/FAMILY RESPONSIBILITY ZONE 232 FOXTRAP ACCESS RD
3	2:33 PM		163 PEACHYTOWN RD; CONCEPTION BAY SOUTH; A1X
4	2:34 PM		PEACHYTOWN RD; CONCEPTION BAY SOUTH & WILLIES PL; CONCEPTION BAY SOUTH
5	2:35 PM	2:36 PM	77 PEACHYTOWN RD; CONCEPTION BAY SOUTH; A1X
6	2:36 PM		42 PEACHYTOWN RD; CONCEPTION BAY SOUTH; A1X
7	2:37 PM	2:38 PM	15 KERRY AVE; CONCEPTION BAY SOUTH; A1X
8	2:39 PM		5 JILL DR; CONCEPTION BAY SOUTH; A1X
9	2:40 PM	2:41 PM	KERRY AVE; CONCEPTION BAY SOUTH & CHRISTOPHER DR; CONCEPTION BAY SOUTH
10	2:42 PM	2:43 PM	ERICA AVE; CONCEPTION BAY SOUTH & LUCAS WAY; CONCEPTION BAY SOUTH
11	2:45 PM	2:46 PM	47 ALL SAINTS RD; CONCEPTION BAY SOUTH; A1X
12	2:46 PM	2:47 PM	38 ALL SAINTS RD; CONCEPTION BAY SOUTH; A1X
13	2:48 PM	2:49 PM	61 DUNNS HILL RD; CONCEPTION BAY SOUTH; A1X
14	2:49 PM		22 DUNNS HILL RD; CONCEPTION BAY SOUTH; A1X
15	2:50 PM		403 CONCEPTION BAY HWY; CONCEPTION BAY SOUTH; A1X
16	2:52 PM	2:53 PM	63 CHURCH RD
17	2:54 PM	2:55 PM	Church Rd @ Conception Bay Hwy
18	2:55 PM		CONCEPTION BAY HWY & DAHLIA PL
19	2:56 PM		23 LODGE RD; CONCEPTION BAY SOUTH; A1X
20	2:56 PM	2:57 PM	40 LODGE RD; CONCEPTION BAY SOUTH; A1X
21	2:59 PM		CONCEPTION BAY HWY & CONCORD DR
22	3:00 PM	3:01 PM	CONCEPTION BAY HWY; CONCEPTION BAY SOUTH & BATTENS RD; CONCEPTION BAY SOUTH

Route: 17-160-8 Run: 17-160-8A PM



Route: 17-160-9 Run: 17-160-9A AM

Route: 17-160-9

Operator: Parsons and Sons Transportation Ltd.

Vehicle: 17-160-9

Description:

Schools: Queen Elizabeth Regional High (302)

Run: 17-160-9A AM

Description:

Stops: 23 Schools: Queen

Start Time: 7:28 AM

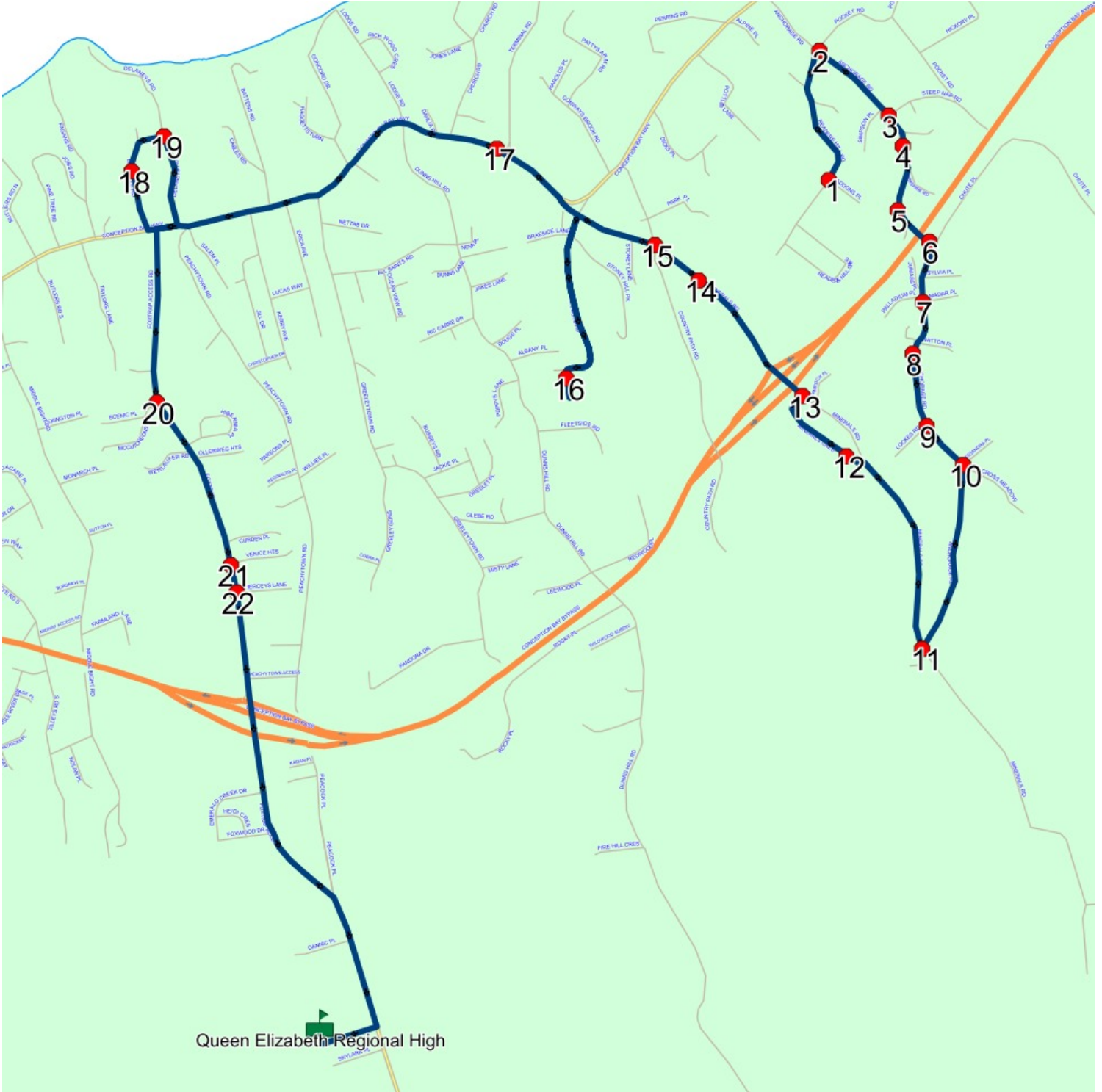
End Time: 8:07 AM

Elizabeth Regional High

: 2027-06-30

#	Arrival	Departure	Description
1		7:28 AM	READERS HILL RD; CONCEPTION BAY SOUTH & HADDONS PL; CONCEPTION BAY SOUTH
2	7:29 AM	7:30 AM	#39 Anorage Rd
3	7:30 AM	7:31 AM	Anorage Rd @ Steep Nap Rd
4	7:31 AM	7:32 AM	#98 Anorage Rd
5		7:32 AM	#126 Anorage Rd
6	7:32 AM	7:33 AM	151 ANCHORAGE RD; CONCEPTION BAY SOUTH; A1W
7		7:34 AM	ANCHORAGE RD; CONCEPTION BAY SOUTH & MADAR PL; CONCEPTION BAY SOUTH
8	7:34 AM	7:35 AM	198 ANCHORAGE RD; CONCEPTION BAY SOUTH; A1W
9		7:35 AM	ANCHORAGE RD; CONCEPTION BAY SOUTH & LOCKES RD; CONCEPTION BAY SOUTH
10		7:36 AM	ANCHORAGE RD; CONCEPTION BAY SOUTH & CASSANDRA PL; CONCEPTION BAY SOUTH
11	7:37 AM	7:38 AM	ANCHORAGE RD; CONCEPTION BAY SOUTH & MINERALS RD; CONCEPTION BAY SOUTH
12	7:39 AM	7:40 AM	19 MINERALS CRES; CONCEPTION BAY SOUTH; A1W
13		7:40 AM	MINERALS RD; CONCEPTION BAY SOUTH & MINERALS CRES; CONCEPTION BAY SOUTH
14		7:42 AM	#26 Minerals Rd
15	7:42 AM	7:43 AM	MINERALS RD & MOUNTAIN VIEW RD
16		7:48 AM	78 RIDEOUTS RD; CONCEPTION BAY SOUTH; A1X
17	7:50 AM	7:51 AM	#364 Conception Bay Hwy
18		7:54 AM	#23 Barnacle Rd
19		7:55 AM	DELANEYS RD; CONCEPTION BAY SOUTH & CHATEAU AVE; CONCEPTION BAY SOUTH
20		7:58 AM	Foxtrap Access Rd @ McCutcheons Rd
21		8:00 AM	Foxtrap Access Rd @ Venice Hts
22		8:00 AM	Foxtrap Access Rd @ Pierceys Lane
23	8:05 AM	8:07 AM	Queen Elizabeth Regional High Driveway

Route: 17-160-9 Run: 17-160-9A AM



Route: 17-160-9 Run: 17-160-9A PM

Route: 17-160-9

Operator: Parsons and Sons Transportation Ltd.

Vehicle: 17-160-9

Description:

Schools: Queen Elizabeth Regional High (302)

Run: 17-160-9A PM

Stops: 23 Schools: Queen

Start Time: 2:15 PM

Description:

End Time: 3:15 PM

Elizabeth Regional High

: 2027-06-30

#	Arrival	Departure	Description
1	2:15 PM	2:28 PM	Queen Elizabeth Regional High Driveway
2	2:32 PM		Foxtrap Access Rd @ Pierceys Lane
3	2:32 PM		Foxtrap Access Rd @ Venice Hts
4	2:33 PM	2:34 PM	Foxtrap Access Rd @ McCutcheons Rd
5	2:36 PM		#23 Barnacle Rd
6	2:37 PM	2:38 PM	DELANEYS RD; CONCEPTION BAY SOUTH & CHATEAU AVE; CONCEPTION BAY SOUTH
7	2:43 PM		78 RIDEOUTS RD; CONCEPTION BAY SOUTH; A1X
8	2:48 PM		MINERALS RD & MOUNTAIN VIEW RD
9	2:48 PM	2:49 PM	#26 Minerals Rd
10	2:50 PM		MINERALS RD; CONCEPTION BAY SOUTH & MINERALS CRES; CONCEPTION BAY SOUTH
11	2:51 PM		19 MINERALS CRES; CONCEPTION BAY SOUTH; A1W
12	2:53 PM		ANCHORAGE RD; CONCEPTION BAY SOUTH & MINERALS RD; CONCEPTION BAY SOUTH
13	2:55 PM	2:56 PM	ANCHORAGE RD; CONCEPTION BAY SOUTH & CASSANDRA PL; CONCEPTION BAY SOUTH
14	2:56 PM		ANCHORAGE RD; CONCEPTION BAY SOUTH & LOCKES RD; CONCEPTION BAY SOUTH
15	2:57 PM		198 ANCHORAGE RD; CONCEPTION BAY SOUTH; A1W
16	2:57 PM	2:58 PM	ANCHORAGE RD; CONCEPTION BAY SOUTH & MADAR PL; CONCEPTION BAY SOUTH
17	2:59 PM	3:00 PM	151 ANCHORAGE RD; CONCEPTION BAY SOUTH; A1W
18	3:00 PM		#126 Ancorage Rd
19	3:00 PM	3:01 PM	#98 Ancorage Rd
20	3:01 PM	3:02 PM	Ancorage Rd @ Steep Nap Rd
21	3:02 PM	3:03 PM	#39 Ancorage Rd
22	3:05 PM		READERS HILL RD; CONCEPTION BAY SOUTH & HADDONS PL; CONCEPTION BAY SOUTH
23	3:14 PM	3:15 PM	#364 Conception Bay Hwy

Route: 17-160-9 Run: 17-160-9A PM

