

Route: 15-064-1 Run: 15-064-1 AM

Route: 15-064-1 Operator: Burnt Cape Cabins Ltd

Vehicle: 15-064-1

Description:

Schools: White Hills Academy (953)

Run: 15-064-1 AM

Stops: 11

Start Time: 7:31 AM

Description:

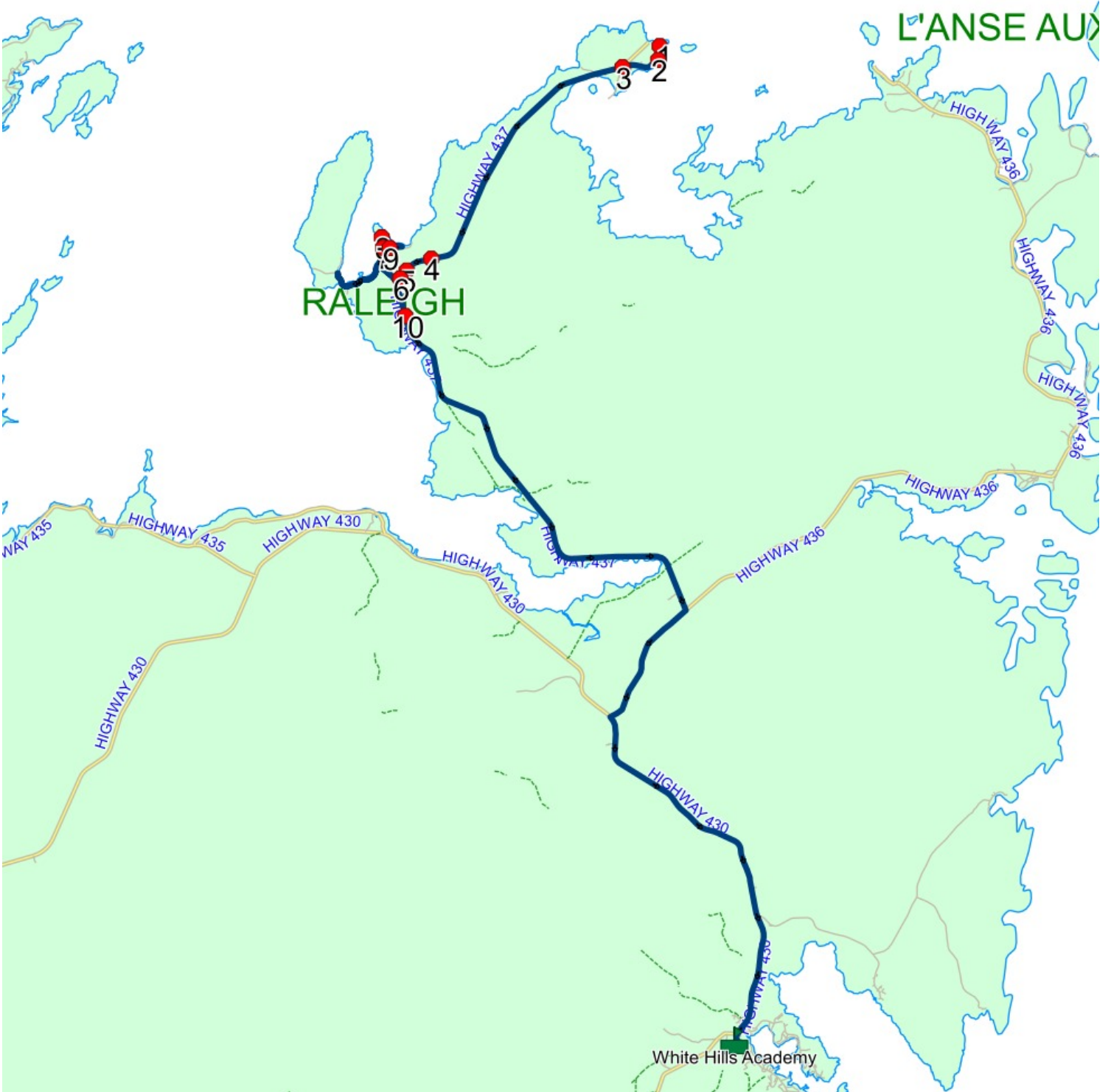
End Time: 8:31 AM

Schools: White Hills Academy

: 2025-06-30

#	Arrival	Departure	Description
1		7:31 AM	SHIP COVE TURNAROUND
2	7:32 AM	7:33 AM	4 MAIN RD
3		7:35 AM	HIGHWAY 437 & POINT RD
4		7:43 AM	115 HIGHWAY 437
5		7:43 AM	1 HIGHWAY 437
6		7:44 AM	17 HIGHWAY 437; RALEIGH; A0K
7	7:47 AM	7:48 AM	RALEIGH SPUR RD & LOOP RD
8	7:48 AM	7:49 AM	BACK COVE RD & CAPE RD
9	7:51 AM	7:52 AM	SCHOOL RD; RALEIGH & SMITHS LANE; RALEIGH
10		8:05 AM	370 HIGHWAY 437
11	8:30 AM	8:31 AM	White Hills Academy

Route: 15-064-1 Run: 15-064-1 AM



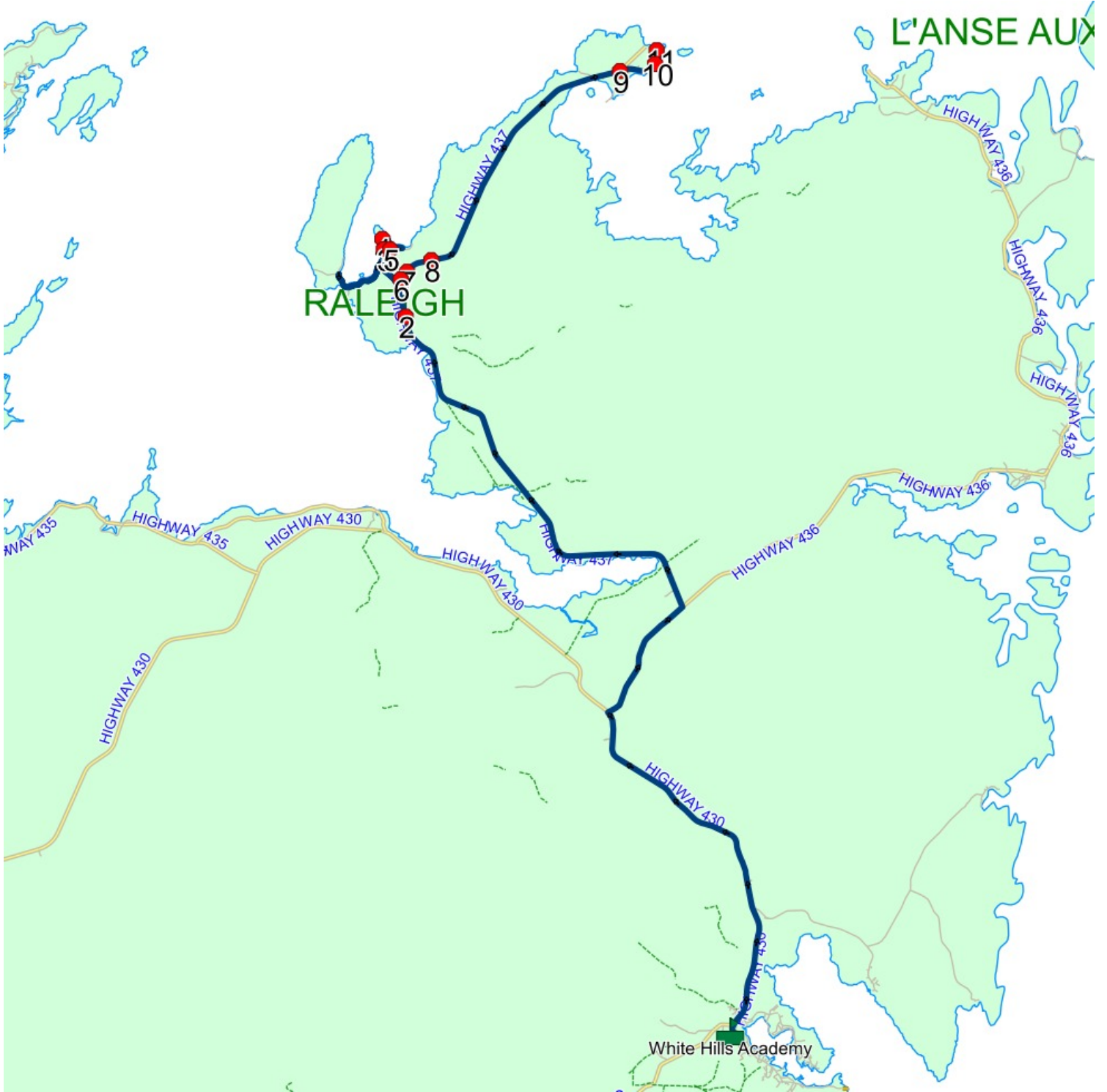
Route: 15-064-1 Run: 15-064-1 PM

Route: 15-064-1 **Operator:** Burnt Cape Cabins Ltd
Vehicle: 15-064-1
Description:
Schools: White Hills Academy (953)

Run: 15-064-1 PM **Stops:** 11 **Start Time:** 2:55 PM **Description:**
End Time: 4:11 PM
Schools: White Hills Academy
 : 2025-06-30

#	Arrival	Departure	Description
1	2:55 PM	3:10 PM	White Hills Academy
2	3:37 PM		370 HIGHWAY 437
3	3:49 PM		RALEIGH SPUR RD & LOOP RD
4	3:50 PM	3:51 PM	BACK COVE RD & CAPE RD
5	3:53 PM	3:54 PM	SCHOOL RD; RALEIGH & SMITHS LANE; RALEIGH
6	3:58 PM	3:59 PM	17 HIGHWAY 437; RALEIGH; AOK
7	3:59 PM		1 HIGHWAY 437
8	4:00 PM		115 HIGHWAY 437
9	4:07 PM	4:08 PM	HIGHWAY 437 & POINT RD
10	4:10 PM	4:11 PM	4 MAIN RD
11	4:11 PM		SHIP COVE TURNAROUND

Route: 15-064-1 Run: 15-064-1 PM



Route: SA 01 Run: WHA 01 AM

Route: SA 01 Operator: Gov (Corner Brook)
 Vehicle: 271-14
 Description:
 Schools: White Hills Academy (953)

Run: WHA 01 AM Description:
 Stops: 14 Start Time: 8:00 AM End Time: 8:33 AM
 Schools: White Hills Academy

#	Arrival	Departure	Description
1	8:00 AM	8:01 AM	49 EAST ST
2		8:02 AM	Intersection Little Brehat Road/Spruce Road
3		8:04 AM	Water Street - Harbourview Apartments
4	8:07 AM	8:08 AM	129 EAST ST
5		8:08 AM	169 EAST ST
6	8:09 AM	8:10 AM	EAST ST & JOHNSONS RD
7	8:11 AM	8:12 AM	Fenemores Road / East Street : 2024-06-30
8		8:13 AM	Alder Road / East Street
9	8:14 AM	8:15 AM	Lamage Point Road / East Street
10		8:20 AM	176 EAST ST; ST ANTHONY; A0K : 2024-06-30
11		8:22 AM	60 WATER ST
12		8:23 AM	99 WATER ST; ST ANTHONY; A0K
13		8:24 AM	End Little Brehat Road – 100 m from stop sign
14	8:30 AM	8:33 AM	White Hills Academy : 2024-06-30

Route: SA 01 Run: WHA 01 AM



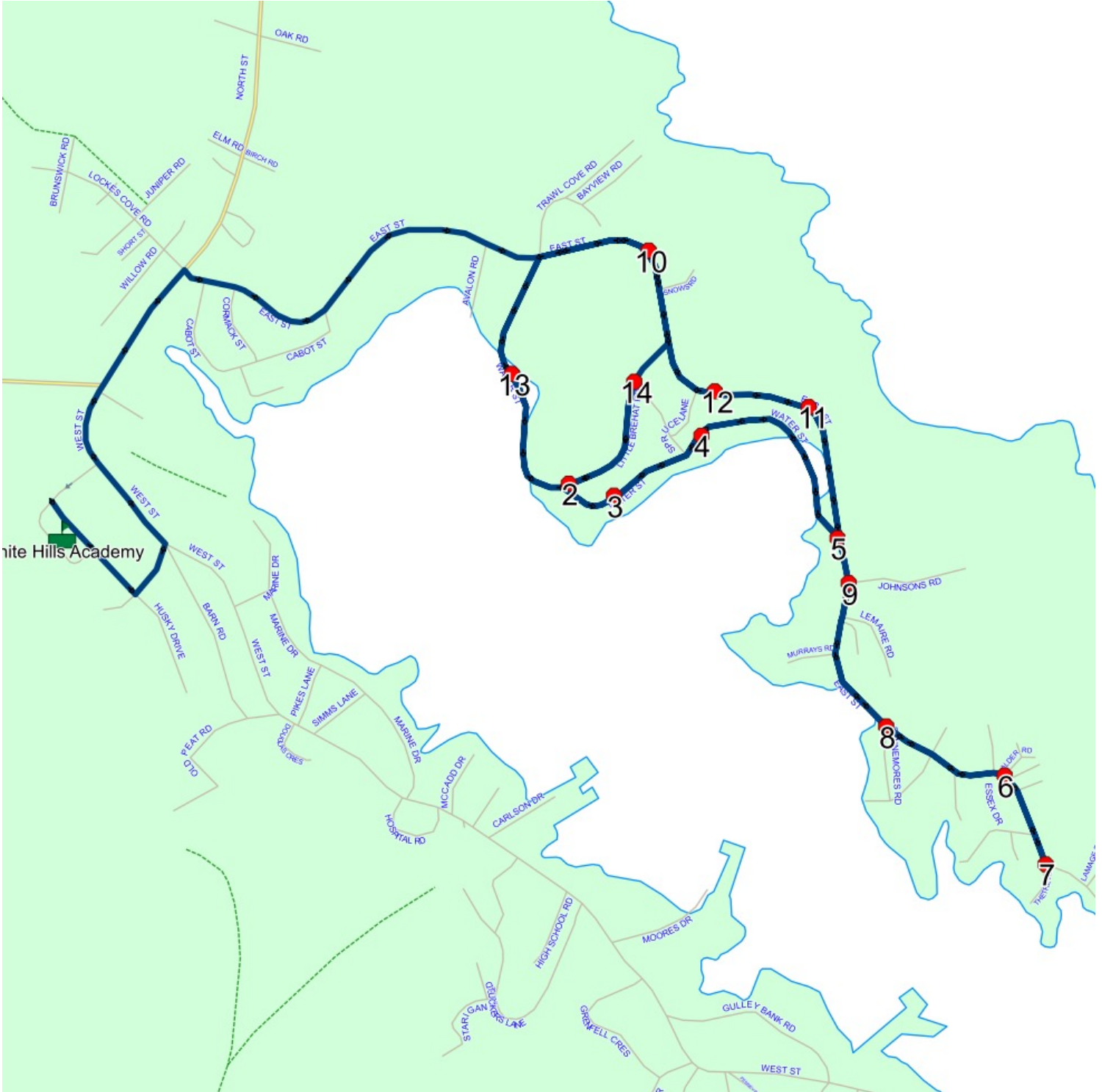
Route: SA 01 Run: WHA 01 PM

Route: SA 01 Operator: Gov (Corner Brook)
 Vehicle: 271-14
 Description:
 Schools: White Hills Academy (953)

Run: WHA 01 PM Description:
 Stops: 14 Start Time: 2:55 PM End Time: 3:48 PM
 Schools: White Hills Academy

#	Arrival	Departure	Description	
1	2:55 PM	3:10 PM	White Hills Academy	: 2024-06-30
2	3:17 PM		End Little Brehat Road – 100 m from stop sign	
3	3:18 PM		99 WATER ST; ST ANTHONY; A0K	
4	3:19 PM	3:20 PM	60 WATER ST	
5	3:21 PM		176 EAST ST; ST ANTHONY; A0K	: 2024-06-30
6	3:23 PM	3:24 PM	Alder Road / East Street	
7	3:25 PM	3:26 PM	Lamage Point Road / East Street	
8	3:30 PM		Fenemores Road / East Street	: 2024-06-30
9	3:31 PM	3:32 PM	EAST ST & JOHNSONS RD	
10	3:35 PM		49 EAST ST	
11	3:41 PM	3:42 PM	169 EAST ST	
12	3:42 PM	3:43 PM	129 EAST ST	
13	3:45 PM	3:46 PM	Water Street - Harbourview Apartments	
14	3:48 PM		Intersection Little Brehat Road/Spruce Road	

Route: SA 01 Run: WHA 01 PM



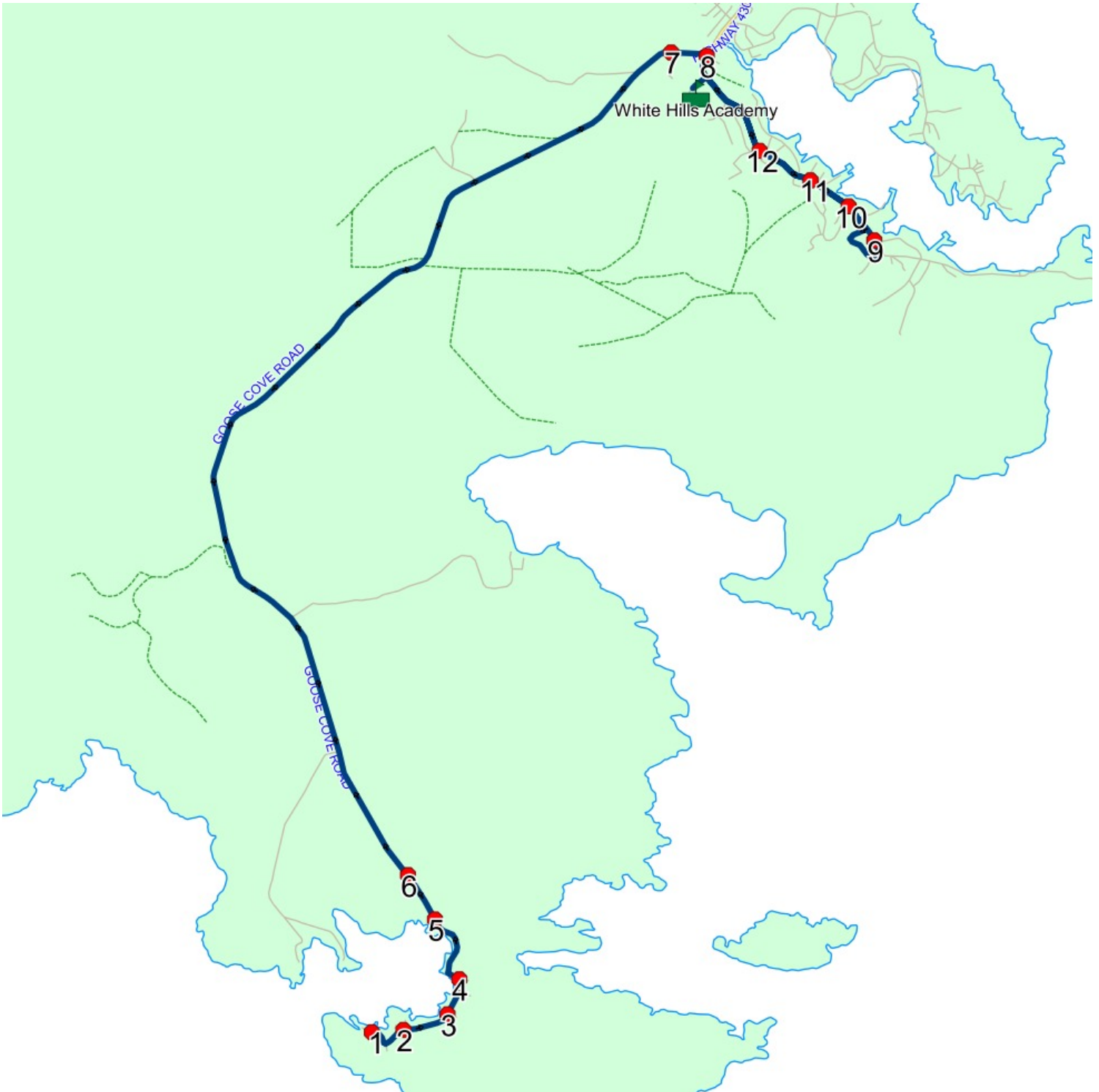
Route: SA 02 Run: WHA 02 AM

Route: SA 02 **Operator:** Gov (Corner Brook)
Vehicle: 276-14
Description:
Schools: White Hills Academy (953)

Run: WHA 02 AM **Description:**
Stops: 13 **Start Time:** 8:03 AM **End Time:** 8:33 AM
Schools: White Hills Academy

#	Arrival	Departure	Description
1		8:03 AM	TURNAROUND AT CHURCH
2		8:04 AM	GOOSE COVE ROAD & MCDONALD BRANCH RD
3		8:05 AM	GOOSE COVE ROAD & MIDWAY AVE
4		8:05 AM	GOOSE COVE ROAD; GOOSE COVE EAST & HARBOURVIEW DR; GOOSE COVE EAST (BETWEEN MIDWAY AND COUNCIL BUILDING)
5		8:07 AM	COUNCIL BUILDING
6		8:08 AM	114 GOOSE COVE ROAD
7	8:16 AM	8:17 AM	GOOSE COVE ROAD; ST. ANTHONY & OLLERHEAD DR; ST. ANTHONY
8		8:18 AM	NORTH ST; ST. ANTHONY & WEST ST; ST. ANTHONY
9	8:23 AM	8:24 AM	WEST ST & GULLEY BANK RD
10		8:25 AM	WEST ST; ST. ANTHONY & TUCKERS LANE; ST. ANTHONY
11		8:26 AM	WEST ST; ST. ANTHONY & MCCHADA DR; ST. ANTHONY
12	8:27 AM	8:28 AM	WEST ST; ST. ANTHONY & OLD PEAT RD; ST. ANTHONY
13	8:30 AM	8:33 AM	White Hills Academy

Route: SA 02 Run: WHA 02 AM



Route: SA 02 Run: WHA 02 PM

Route: SA 02

Operator: Gov (Corner Brook)

Vehicle: 276-14

Description:

Schools: White Hills Academy (953)

Run: WHA 02 PM

Stops: 13

Start Time: 2:55 PM

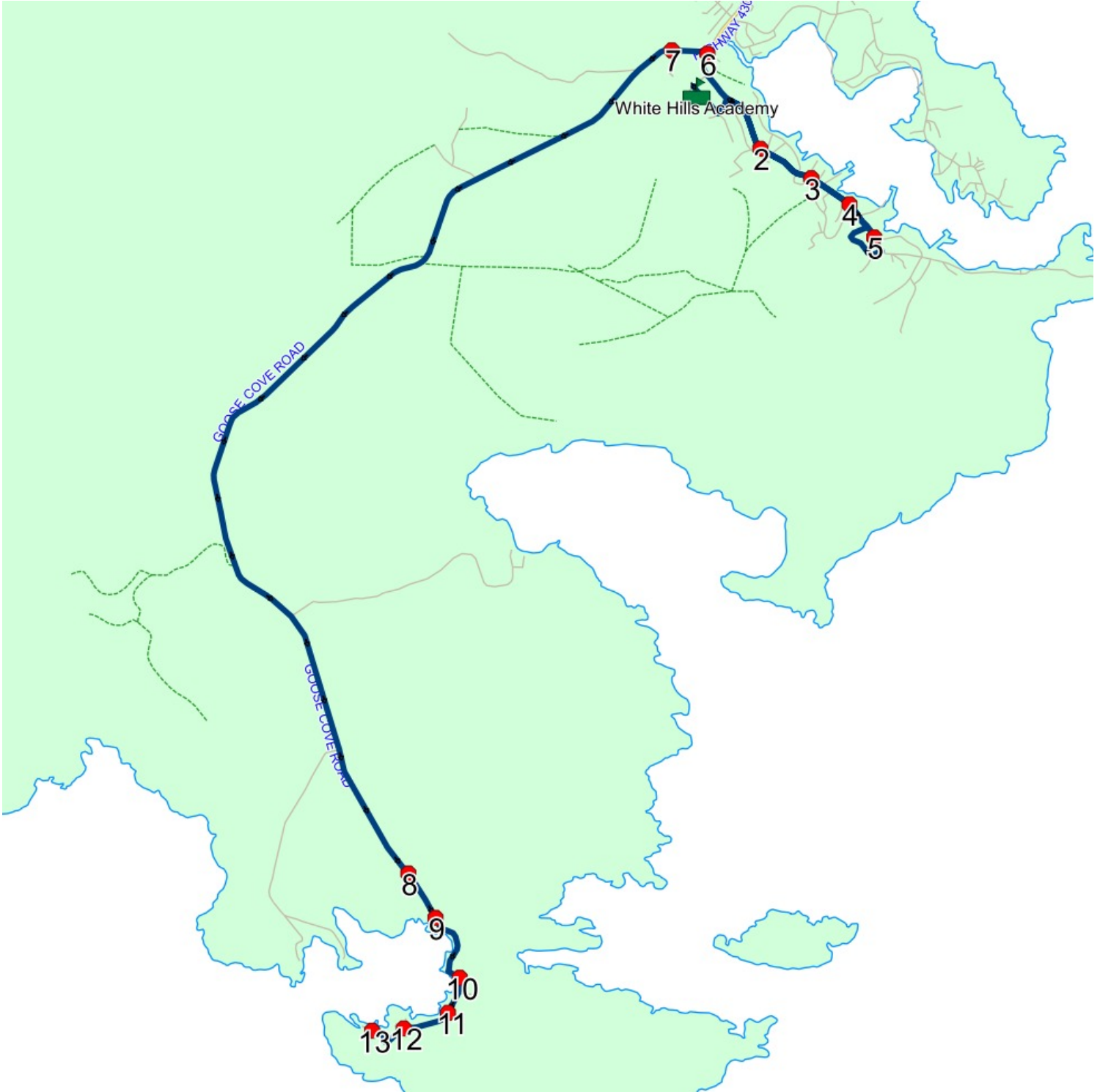
Description:

End Time: 3:38 PM

Schools: White Hills Academy

#	Arrival	Departure	Description
1	2:55 PM	3:10 PM	White Hills Academy
2	3:12 PM	3:13 PM	WEST ST; ST. ANTHONY & OLD PEAT RD; ST. ANTHONY
3	3:14 PM		WEST ST; ST. ANTHONY & MCCHADA DR; ST. ANTHONY
4	3:15 PM	3:16 PM	WEST ST; ST. ANTHONY & TUCKERS LANE; ST. ANTHONY
5	3:16 PM	3:17 PM	WEST ST & GULLEY BANK RD
6	3:22 PM		NORTH ST; ST. ANTHONY & WEST ST; ST. ANTHONY
7	3:23 PM	3:24 PM	GOOSE COVE ROAD; ST. ANTHONY & OLLERHEAD DR; ST. ANTHONY
8	3:32 PM	3:33 PM	114 GOOSE COVE ROAD
9	3:33 PM	3:34 PM	COUNCIL BUILDING
10	3:35 PM		GOOSE COVE ROAD; GOOSE COVE EAST & HARBOURVIEW DR; GOOSE COVE EAST (BETWEEN MIDWAY AND COUNCIL BUILDING)
11	3:35 PM	3:36 PM	GOOSE COVE ROAD & MIDWAY AVE
12	3:36 PM	3:37 PM	GOOSE COVE ROAD & MCDONALD BRANCH RD
13	3:38 PM		TURNAROUND AT CHURCH

Route: SA 02 Run: WHA 02 PM



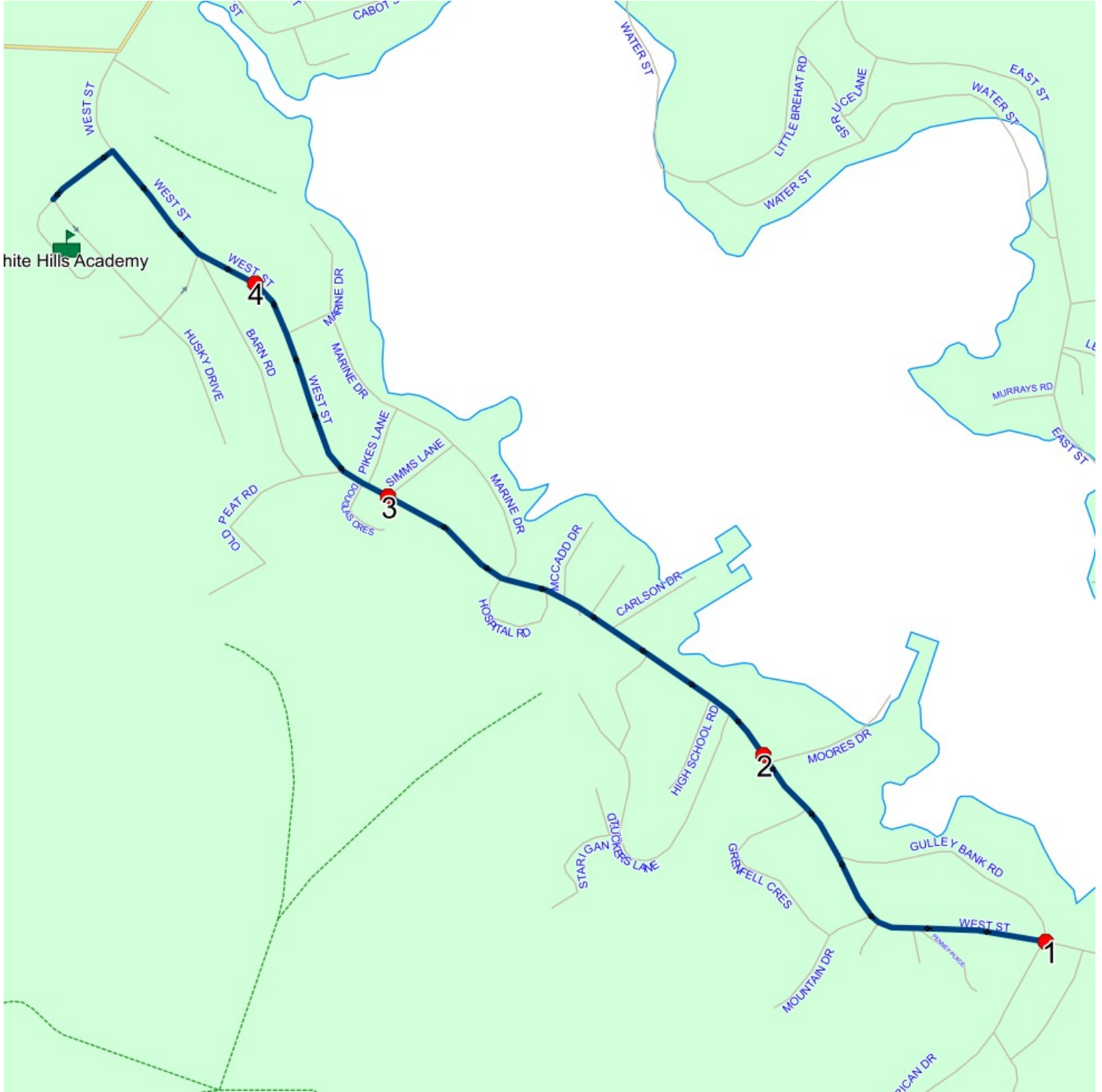
Route: SA 03 Run: WHA 03 AM

Route: SA 03 Operator: Gov (Corner Brook)
 Vehicle: 201-11
 Description:
 Schools: White Hills Academy (953)

Run: WHA 03 AM Description:
 Stops: 5 Start Time: 8:22 AM End Time: 8:32 AM
 Schools: White Hills Academy

#	Arrival	Departure	Description
1	8:22 AM	8:24 AM	WEST ST & AMERICAN DR
2	8:24 AM	8:25 AM	POST OFFICE
3	8:26 AM	8:27 AM	WEST ST; ST. ANTHONY & SIMMS LANE; ST. ANTHONY
4		8:28 AM	TOWN HALL
5	8:30 AM	8:32 AM	White Hills Academy

Route: SA 03 Run: WHA 03 AM



Route: SA 03 Run: WHA 03 PM

Route: SA 03

Operator: Gov (Corner Brook)

Vehicle: 201-11

Description:

Schools: White Hills Academy (953)

Run: WHA 03 PM

Stops: 5

Start Time: 2:55 PM

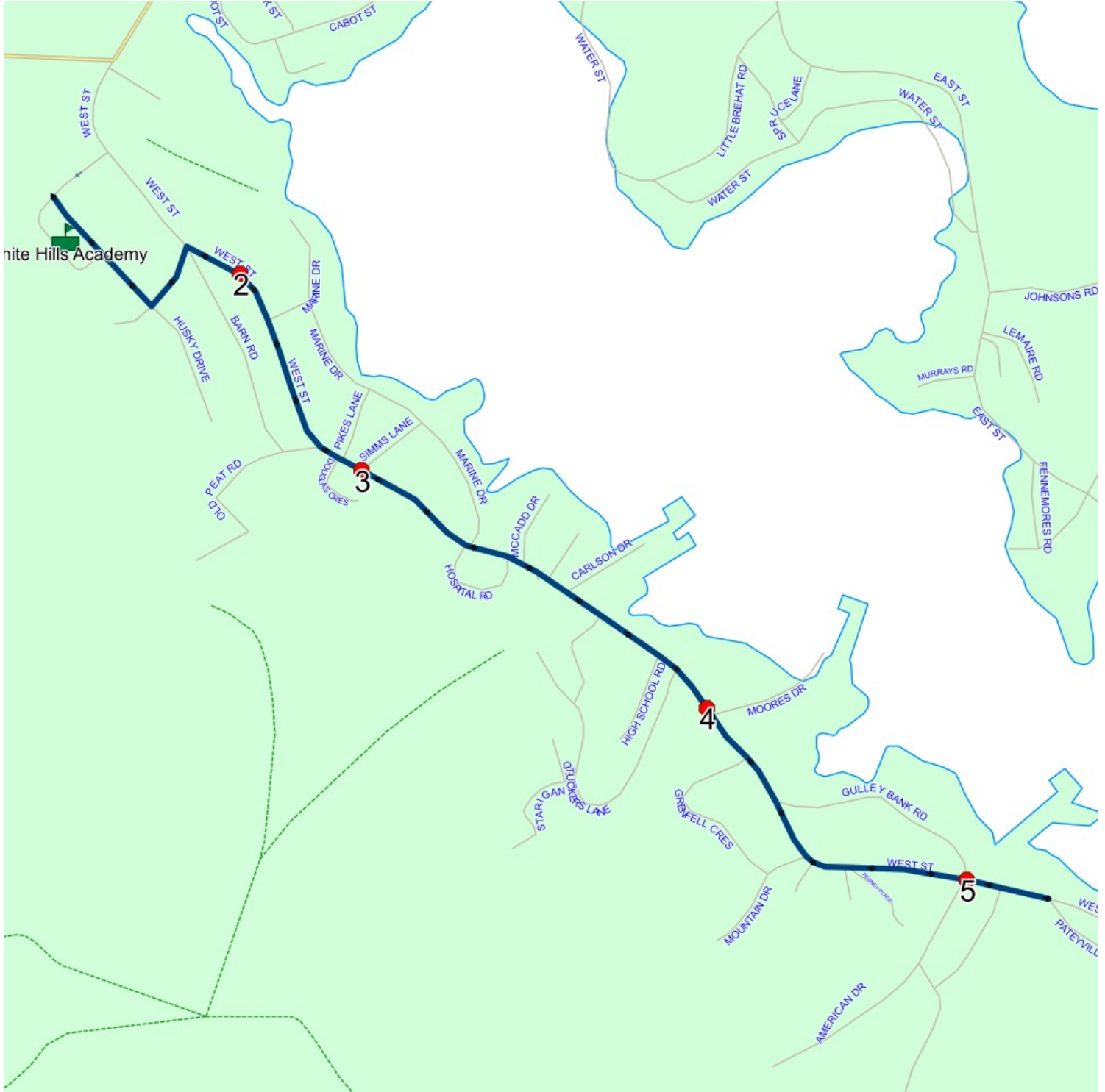
Description:

End Time: 3:18 PM

Schools: White Hills Academy

#	Arrival	Departure	Description
1	2:55 PM	3:10 PM	White Hills Academy
2	3:12 PM		TOWN HALL
3	3:13 PM	3:14 PM	WEST ST; ST. ANTHONY & SIMMS LANE; ST. ANTHONY
4	3:15 PM	3:16 PM	POST OFFICE
5	3:17 PM	3:18 PM	WEST ST & AMERICAN DR

Route: SA 03 Run: WHA 03 PM



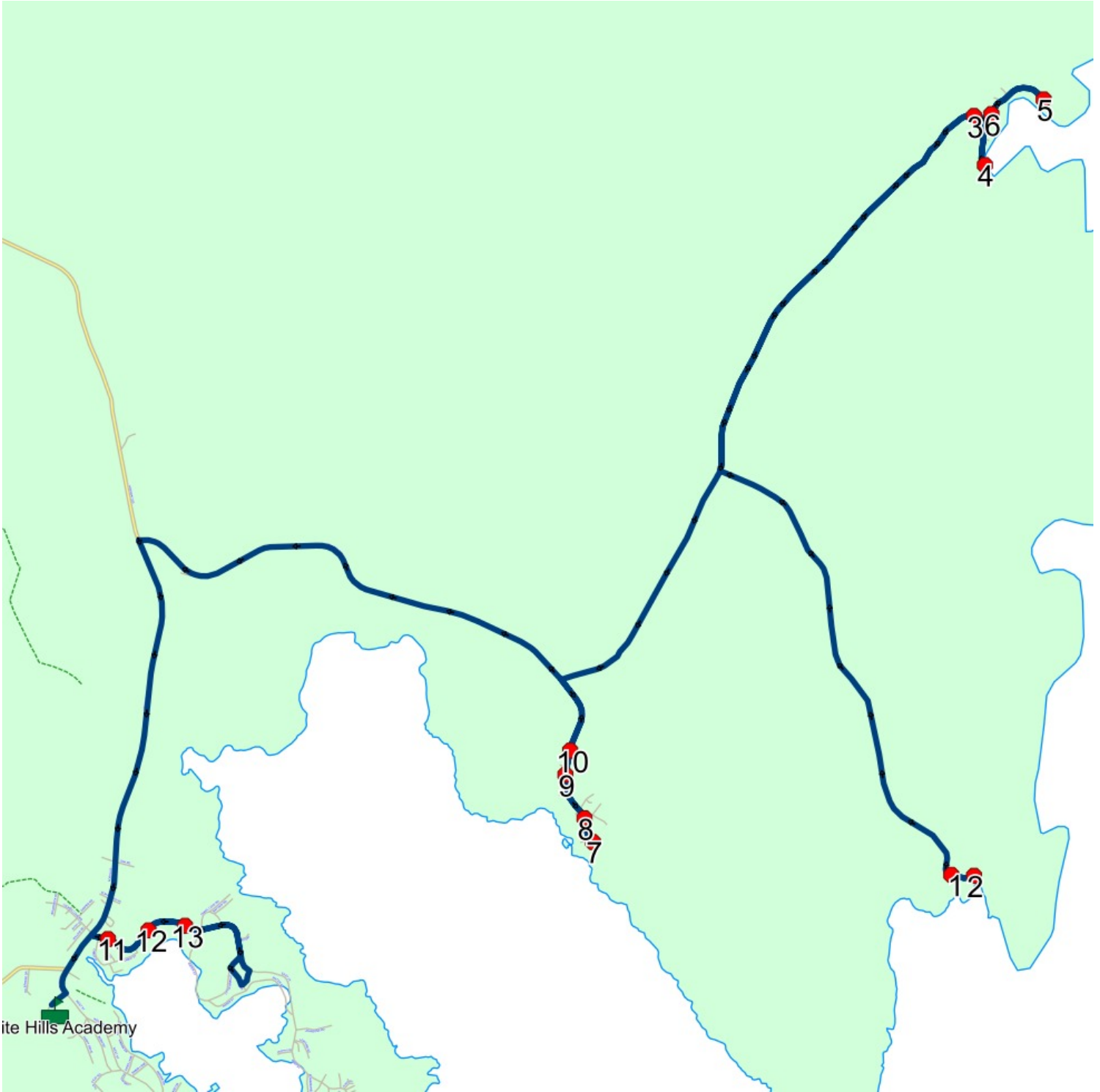
Route: SA 04 Run: WHA 04 AM

Route: SA 04 Operator: Gov (Corner Brook)
 Vehicle: 278-14
 Description:
 Schools: White Hills Academy (953)

Run: WHA 04 AM Description:
 Stops: 14 Start Time: 7:40 AM End Time: 8:32 AM
 Schools: White Hills Academy

#	Arrival	Departure	Description
1		7:40 AM	1ST HOUSE ENTERING ST. CAROL'S
2		7:41 AM	TURNAROUND IN ST. CAROL'S
3		7:51 AM	1ST HOUSE IN GREAT BREHAT
4	7:54 AM	7:55 AM	TURNAROUND ON RIGHT SIDE OF HARBOUR
5		7:56 AM	TURNAROUND IN GREAT BREHAT
6	7:57 AM	7:58 AM	COMMUNITY CENTRE
7		8:07 AM	TURNAROUND IN ST. ANTHONY BIGHT
8	8:08 AM	8:09 AM	YVONNES COTTAGES
9	8:09 AM	8:10 AM	BRANCH WITH HOUSE RED ROOF ON LEFT
10		8:10 AM	NEXT BANK ROAD RIGHT SIDE (SIMMS LANE)
11	8:19 AM	8:20 AM	EAST ST; ST. ANTHONY & CORMACK ST; ST. ANTHONY
12	8:20 AM	8:21 AM	40 EAST ST; ST ANTHONY; A0K
13	8:22 AM	8:23 AM	EAST ST & BYRNES STORE
14	8:30 AM	8:32 AM	White Hills Academy

Route: SA 04 Run: WHA 04 AM



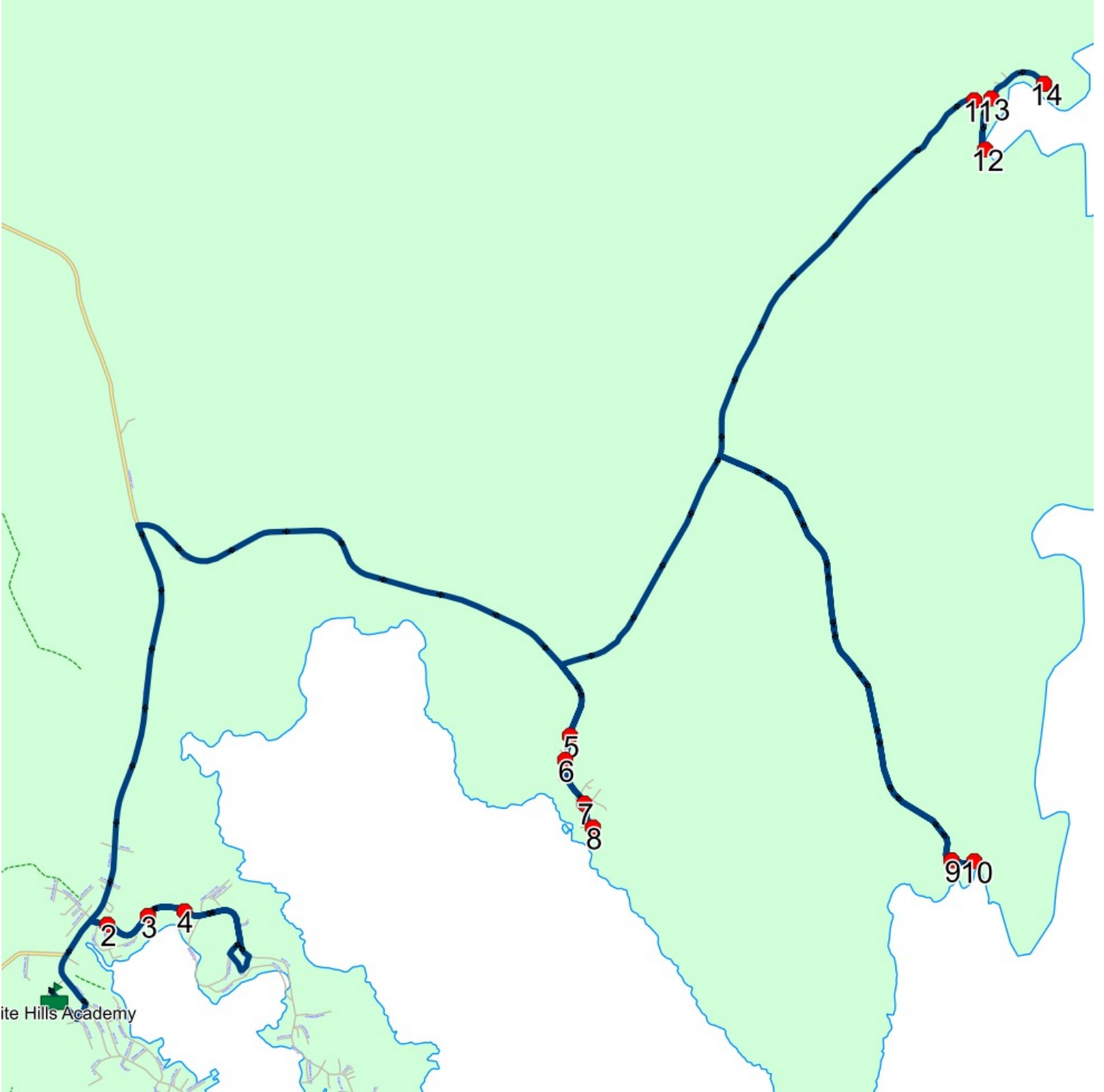
Route: SA 04 Run: WHA 04 PM

Route: SA 04 Operator: Gov (Corner Brook)
 Vehicle: 278-14
 Description:
 Schools: White Hills Academy (953)

Run: WHA 04 PM Description:
 Stops: 14 Start Time: 2:55 PM End Time: 4:01 PM
 Schools: White Hills Academy

#	Arrival	Departure	Description
1	2:55 PM	3:10 PM	White Hills Academy
2	3:13 PM	3:14 PM	EAST ST; ST. ANTHONY & CORMACK ST; ST. ANTHONY
3	3:15 PM	3:16 PM	40 EAST ST; ST ANTHONY; AOK
4	3:16 PM	3:17 PM	EAST ST & BYRNES STORE
5	3:30 PM	3:31 PM	FIRST BRANCH RD ON LEFT (SIMMS LANE)
6	3:31 PM		BRANCH WITH HOUSE WITH RED ROOF ONN RIGHT
7	3:32 PM		YVONNES COTTAGES
8	3:33 PM	3:34 PM	TURNAROUND IN ST. ANTHONY BIGHT
9	3:43 PM	3:44 PM	1ST HOUSE ENTERING ST. CAROL'S
10	3:44 PM	3:45 PM	TURNAROUND IN ST. CAROL'S
11	3:55 PM		1ST HOUSE IN GREAT BREHAT
12	3:56 PM		TURNAROUND ON RIGHT SIDE OF HARBOUR
13	4:00 PM		COMMUNITY CENTRE
14	4:01 PM		TURNAROUND IN GREAT BREHAT

Route: SA 04 Run: WHA 04 PM



Route: SA 05 Run: WHA 05 AM

Route: SA 05 Operator: Gov (Corner Brook)
 Vehicle: 273-14
 Description:
 Schools: White Hills Academy (953)

Run: WHA 05 AM Description:
 Stops: 18 Start Time: 7:26 AM End Time: 8:32 AM
 Schools: White Hills Academy

#	Arrival	Departure	Description
1		7:26 AM	TURNAROUND IN L'ANSE AUX MEADOWS
2	7:31 AM	7:32 AM	HIGHWAY 436 & HAY COVE RD
3	7:34 AM	7:35 AM	SKIPPER HOTS LODGE
4	7:42 AM	7:43 AM	QUIRPON RD - 5KM MARK
5	7:48 AM	7:49 AM	LAST HOUSE ON LEFT GUNNERS COVE
6		7:51 AM	NEWTOWN ROAD 5TH HOUSE ON RIGHT
7		7:54 AM	DARK TICKLE ROAD JUNCTION
8	7:57 AM	7:58 AM	DARK TICKLE ROAD TURNAROUND
9		8:02 AM	FISH BROOK ROAD
10	8:03 AM	8:04 AM	HIGHWAY 436; ST. LUNAIRE-GRIQUET & WHITECAPE AVE; ST. LUNAIRE-GRIQUET
11		8:04 AM	POST OFFICE
12	8:04 AM	8:05 AM	HILLVIEW HTS/ MAIN LOOP
13		8:06 AM	CIRCULAR ROAD (BURDENS STORE)
14		8:07 AM	CIRCULAR ROAD (2ND STOP)
15	8:26 AM	8:27 AM	NORTH ST; ST. ANTHONY & ELM RD; ST. ANTHONY
16	8:27 AM	8:28 AM	NORTH ST; ST. ANTHONY & LOCKES COVE RD; ST. ANTHONY
17		8:29 AM	WEST ST; ST. ANTHONY & COYOTE CRES; ST. ANTHONY
18	8:30 AM	8:32 AM	White Hills Academy

Route: SA 05 Run: WHA 05 AM



Route: SA 05 Run: WHA 05 PM

Route: SA 05 Operator: Gov (Corner Brook)
 Vehicle: 273-14
 Description:
 Schools: White Hills Academy (953)

Run: WHA 05 PM Description:
 Stops: 18 Start Time: 2:55 PM End Time: 4:15 PM
 Schools: White Hills Academy

#	Arrival	Departure	Description
1	2:55 PM	3:10 PM	White Hills Academy
2	3:12 PM	3:13 PM	WEST ST; ST. ANTHONY & COYOTE CRES; ST. ANTHONY
3	3:13 PM	3:14 PM	NORTH ST; ST. ANTHONY & LOCKES COVE RD; ST. ANTHONY
4	3:15 PM		NORTH ST; ST. ANTHONY & ELM RD; ST. ANTHONY
5	3:34 PM		CIRCULAR ROAD (2ND STOP)
6	3:35 PM	3:36 PM	CIRCULAR ROAD (BURDENS STORE)
7	3:36 PM	3:37 PM	HILLVIEW HTS/ MAIN LOOP
8	3:37 PM		POST OFFICE
9	3:38 PM		HIGHWAY 436; ST. LUNAIRE-GRIQUET & WHITECAPE AVE; ST. LUNAIRE-GRIQUET
10	3:39 PM		FISH BROOK ROAD
11	3:41 PM		DARK TICKLE ROAD JUNCTION
12	3:44 PM	3:45 PM	DARK TICKLE ROAD TURNAROUND
13	3:50 PM		NEWTOWN ROAD 5TH HOUSE ON RIGHT
14	3:52 PM	3:53 PM	LAST HOUSE ON LEFT GUNNERS COVE
15	3:58 PM	3:59 PM	QUIRPON RD - 5KM MARK
16	4:06 PM	4:07 PM	SKIPPER HOTS LODGE
17	4:09 PM	4:10 PM	HIGHWAY 436 & HAY COVE RD
18	4:15 PM		TURNAROUND IN L'ANSE AUX MEADOWS

Route: SA 05 Run: WHA 05 PM

