

## Route: BP 24 Run: SHA 24A AM

Route: BP 24 Operator: Gov (Burin)

Vehicle: 337-15

Description:

Schools: Sacred Heart Academy (220)

Run: SHA 24A AM

Stops: 18

Start Time: 7:35 AM

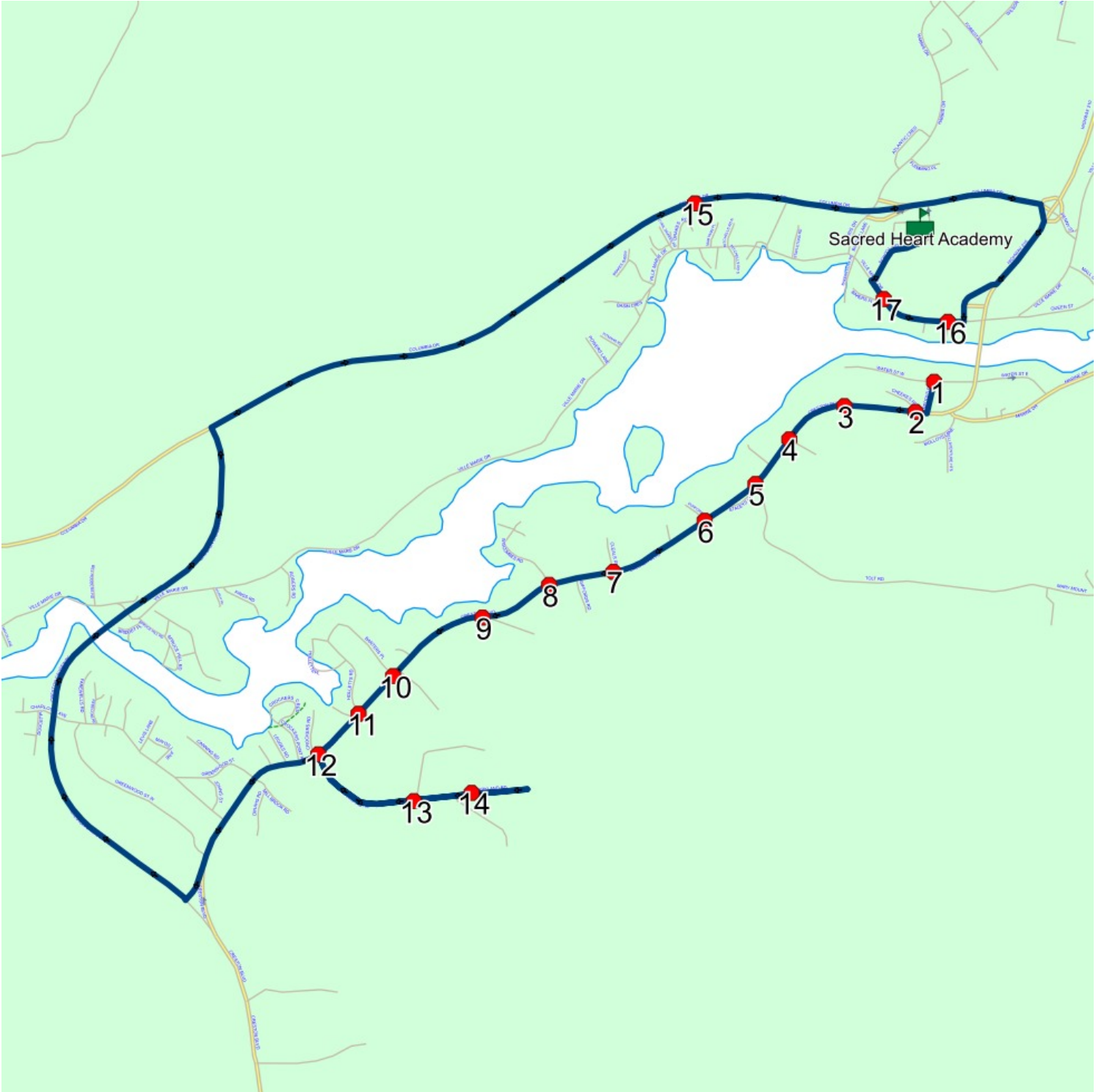
Description:

End Time: 8:08 AM

Schools: Sacred Heart Academy

#	Arrival	Departure	Description
1	7:35 AM	7:36 AM	WATER ST W; MARYSTOWN & REDDYS RD; MARYSTOWN
2	7:36 AM	7:37 AM	CHEEKES RD & CRESTON BLVD
3	7:37 AM	7:38 AM	Top of Farrell's Hill, Creston South
4	7:38 AM	7:39 AM	CRESTON BLVD & CLARKES RD
5	7:39 AM	7:40 AM	CRESTON BLVD & TOLT RD
6	7:40 AM	7:41 AM	CRESTON BLVD & DUNFORD PL
7		7:41 AM	CRESTON BLVD & CLEALS RD
8		7:42 AM	CRESTON BLVD & WISCOMBES RD
9		7:43 AM	289 CRESTON BLVD (FIRE HYDRANT)
10		7:44 AM	New Beginnings Daycare, Creston South
11	7:44 AM	7:45 AM	Green Depot, Creston South
12	7:45 AM	7:46 AM	MARKLAND RD & CRESTON BLVD
13		7:47 AM	45 MARKLAND RD
14		7:51 AM	64 MARKLAND RD
15		7:59 AM	91 COLUMBIA DR; MARYSTOWN; A0E
16	8:02 AM	8:03 AM	VILLE MARIE DR; MARYSTOWN & RAYMONDS RD; MARYSTOWN
17	8:03 AM	8:04 AM	VILLE MARIE DR; MARYSTOWN & BAKERS PL; MARYSTOWN
18	8:05 AM	8:08 AM	Sacred Heart Academy Driveway

Route: BP 24 Run: SHA 24A AM



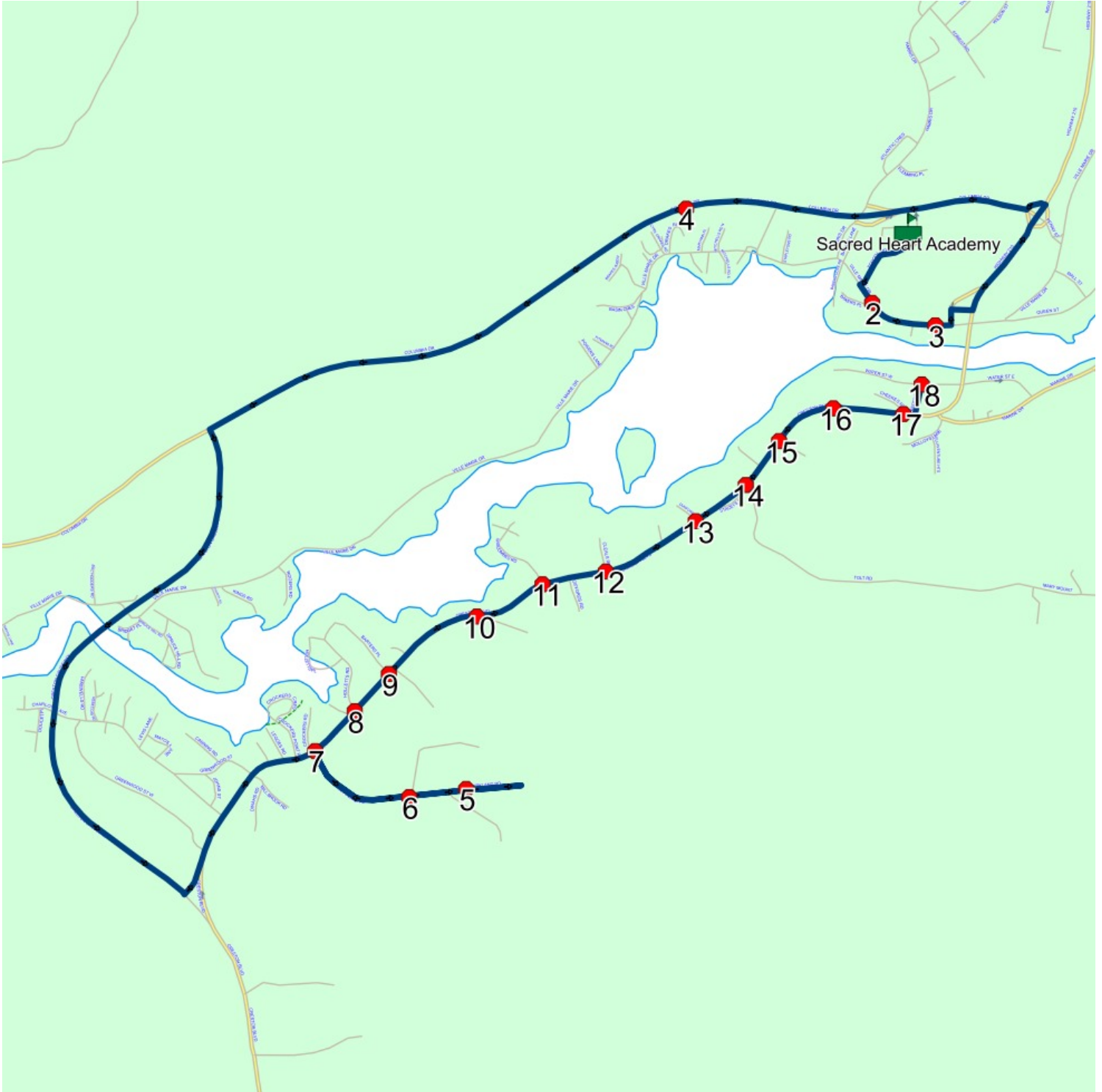
## Route: BP 24 Run: SHA 24A PM

Route: BP 24 Operator: Gov (Burin)  
 Vehicle: 337-15  
 Description:  
 Schools: Sacred Heart Academy (220)

Run: SHA 24A PM Description:  
 Stops: 18 Start Time: 2:15 PM End Time: 3:03 PM  
 Schools: Sacred Heart Academy

#	Arrival	Departure	Description
1	2:15 PM	2:30 PM	Sacred Heart Academy Driveway
2	2:31 PM	2:32 PM	VILLE MARIE DR; MARYSTOWN & BAKERS PL; MARYSTOWN
3	2:32 PM	2:33 PM	VILLE MARIE DR; MARYSTOWN & RAYMONDS RD; MARYSTOWN
4	2:38 PM		91 COLUMBIA DR; MARYSTOWN; A0E
5	2:46 PM		64 MARKLAND RD
6	2:50 PM		45 MARKLAND RD
7	2:51 PM	2:52 PM	CRESTON BLVD & MARKLAND RD
8	2:52 PM	2:53 PM	Green Depot, Creston South
9	2:53 PM	2:54 PM	New Beginnings Daycare, Creston South
10	2:54 PM	2:55 PM	289 CRESTON BLVD (FIRE HYDRANT)
11	2:55 PM	2:56 PM	CRESTON BLVD & WISCOMBES RD
12	2:56 PM	2:57 PM	CRESTON BLVD & CLEALS RD
13	2:57 PM	2:58 PM	CRESTON BLVD & DUNFORD PL
14	2:58 PM	2:59 PM	CRESTON BLVD & TOLT RD
15	2:59 PM	3:00 PM	CRESTON BLVD & CLARKES RD
16	3:00 PM	3:01 PM	Top of Farrell's Hill, Creston South
17	3:01 PM	3:02 PM	CHEEKES RD & CRESTON BLVD
18	3:03 PM		WATER ST W; MARYSTOWN & REDDYS RD; MARYSTOWN

Route: BP 24 Run: SHA 24A PM



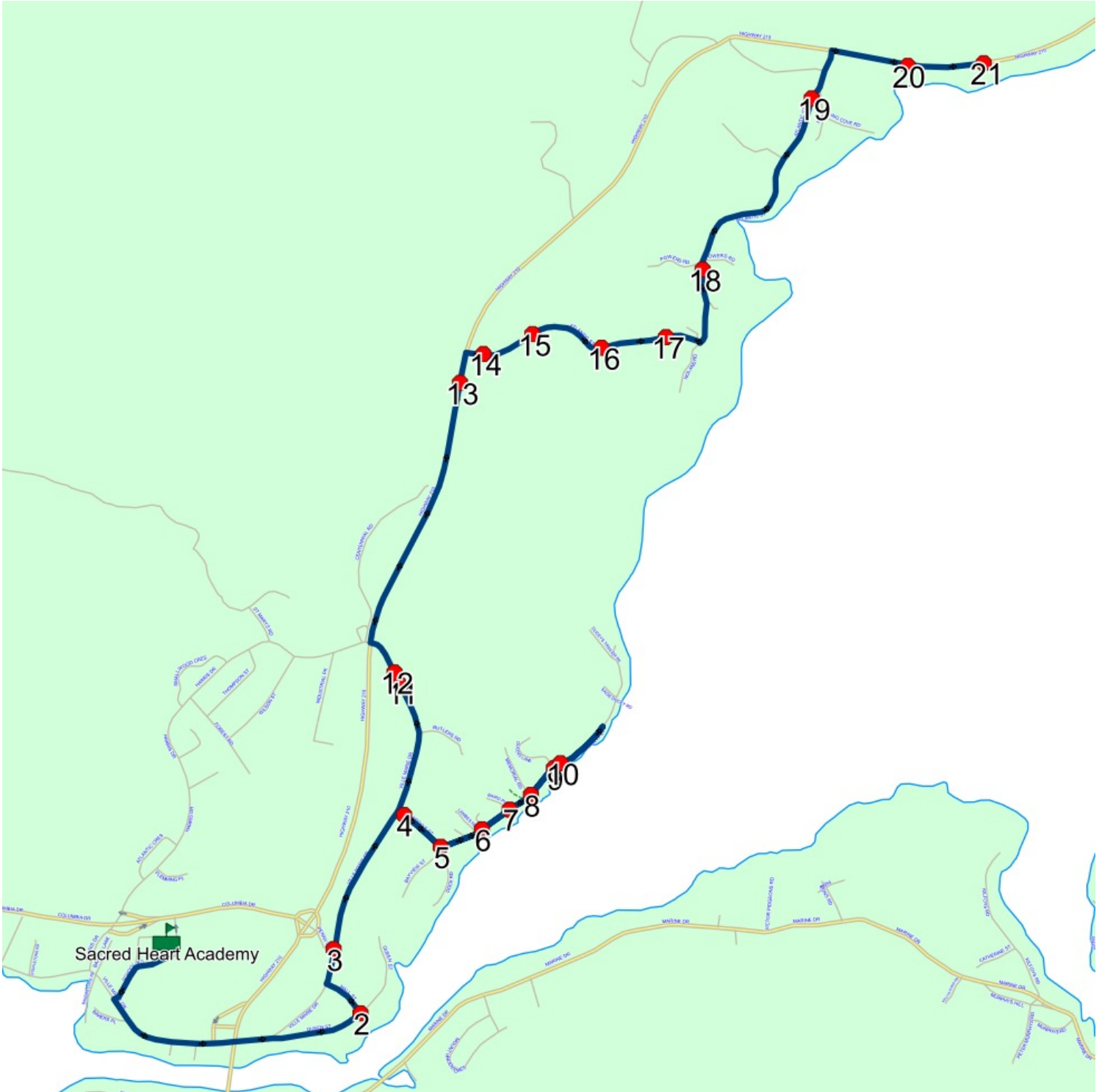
# Route: BP 28 Run: SHA 28A PM

Route: BP 28 Operator: Gov (Burin)  
 Vehicle: 306-14  
 Description:  
 Schools: Sacred Heart Academy (220)

Run: SHA 28A PM Description:  
 Stops: 21 Start Time: 2:15 PM End Time: 2:55 PM  
 Schools: Sacred Heart Academy

#	Arrival	Departure	Description
1	2:15 PM	2:30 PM	Sacred Heart Academy
2	2:33 PM		MALL ST; MARYSTOWN & QUEEN ST; MARYSTOWN
3	2:34 PM		170 VILLE MARIE DR
4	2:35 PM	2:36 PM	BI-RITE BUILDING
5	2:36 PM	2:37 PM	ARGYLE ST & BAYVIEW ST
6	2:37 PM	2:38 PM	BAYVIEW ST/JUST PAST SMITHS ROAD
7	2:38 PM	2:39 PM	BAYVIEW ST & BAIRD PLACE; MARYSTOWN
8	2:39 PM		BAYVIEW ST & MEMORIAL RD
9	2:40 PM		BAYVIEW ST & DUCEYS LANE
10	2:40 PM	2:41 PM	107 BAYVIEW ST; MARYSTOWN; A0E : 2024-06-30
11	2:44 PM	2:45 PM	VILLE MARIE DR - BEFORE BUTLERS ROAD
12	2:45 PM		VILLE MARIE DR- OLD CHCM LOT
13	2:47 PM		APARTMENT BUILDING
14	2:47 PM	2:48 PM	3 ATLANTIC ST
15	2:48 PM	2:49 PM	9 ATLANTIC ST
16	2:49 PM	2:50 PM	ATLANTIC ST - PLAYGROUND
17	2:50 PM	2:51 PM	ATLANTIC ST/NOLANS ROAD
18	2:52 PM		ATLANTIC ST - MAILBOXES
19	2:54 PM		ATLANTIC ST - JUST BEFORE CENTRAL DAIRIES
20	2:55 PM		LOWER MOORING COVE, BERN DOBERS RES.
21	2:55 PM		LOWER MOORING COVE, HAYES RES.

Route: BP 28 Run: SHA 28A PM



## Route: BP 29 Run: SHA 29A AM

Route: BP 29 Operator: Gov (Burin)  
 Vehicle: 015-17  
 Description:  
 Schools: Sacred Heart Academy (220)

Run: SHA 29A AM Description:  
 Stops: 18 Start Time: 7:36 AM End Time: 8:06 AM  
 Schools: Sacred Heart Academy

#	Arrival	Departure	Description
1		7:36 AM	END OF JEAN DE BAIE
2	7:36 AM	7:37 AM	JEAN DE BAIE BY OLD RD
3		7:37 AM	HOUSE PAST MAILBOXES - JEAN DE BAIE
4		7:38 AM	OLD GIRL GUIDE CAMP, JEAN DE BAIE
5	7:39 AM	7:40 AM	CEMETERY - JEAN DE BAIE
6	7:41 AM	7:42 AM	GRAVEYARD
7		7:43 AM	HALFWAY DOWN HILL
8	7:51 AM	7:52 AM	LOWER MOORING COVE, BY 50 KM ZONE
9		7:52 AM	LOWER MOORING COVE, BUS SHELTER
10		7:53 AM	ATLANTIC ST - JUST BEFORE CENTRAL DAIRIES
11		7:55 AM	ATLANTIC ST - MAILBOXES
12	7:56 AM	7:57 AM	ATLANTIC ST - NOLANS ROAD
13		7:57 AM	ATLANTIC ST - PLAYGROUND
14		7:58 AM	9 ATLANTIC ST
15	7:58 AM	7:59 AM	3 ATLANTIC ST
16		8:00 AM	APARTMENT BUILDING
17		8:01 AM	170 HIGHWAY 210 (ROCK INS)
18	8:05 AM	8:06 AM	Sacred Heart Academy



Route: BP 29 Run: SHA 29A AM





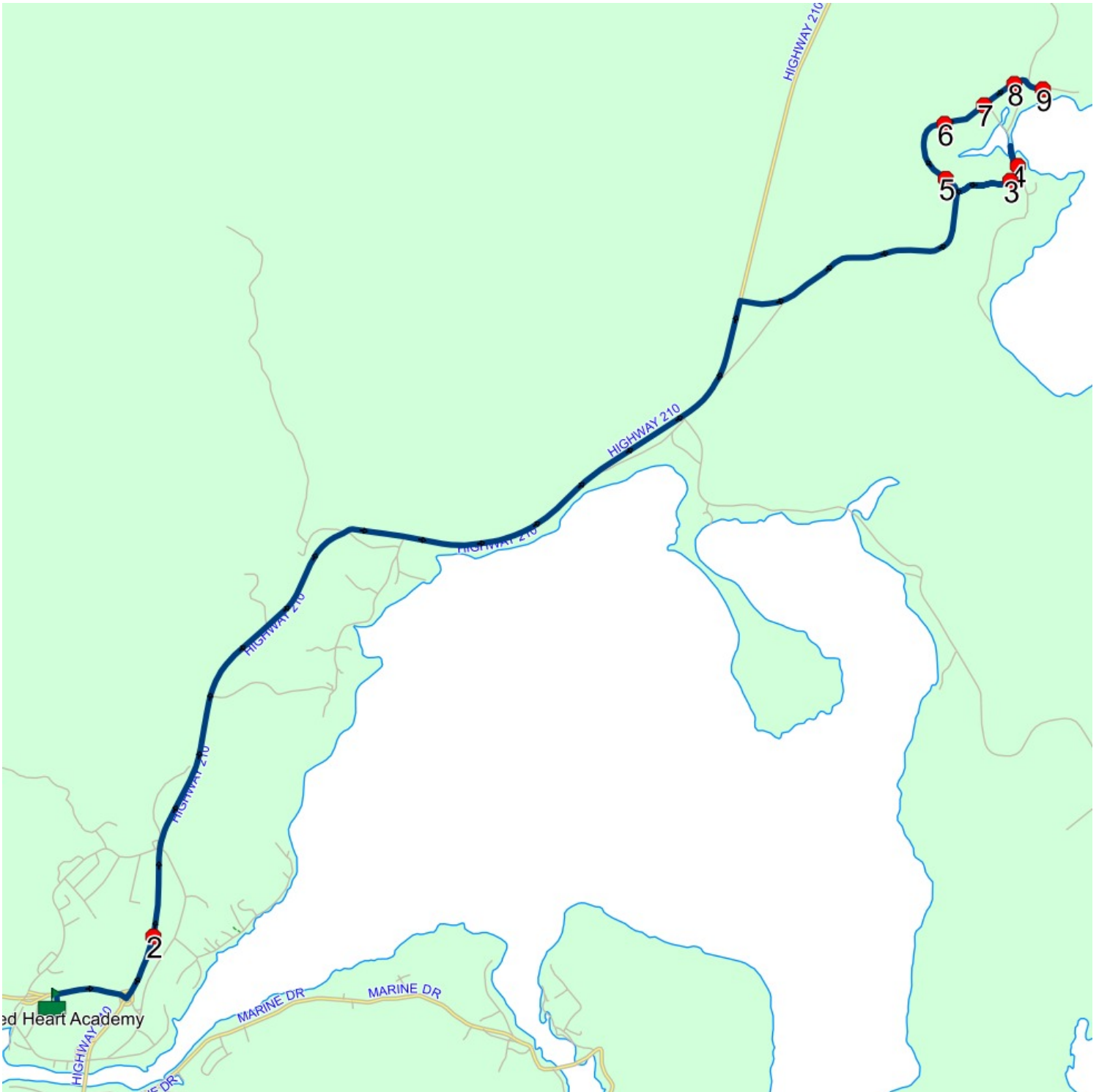
# Route: BP 29 Run: SHA 29A PM

Route: BP 29 Operator: Gov (Burin)  
 Vehicle: 015-17  
 Description:  
 Schools: Sacred Heart Academy (220)

Run: SHA 29A PM Description:  
 Stops: 9 Start Time: 2:15 PM End Time: 2:53 PM  
 Schools: Sacred Heart Academy

#	Arrival	Departure	Description
1	2:15 PM	2:30 PM	Sacred Heart Academy
2	2:33 PM		170 HIGHWAY 210 (ROCK INS)
3	2:44 PM		GRAVEYARD
4	2:45 PM		HALWAY DOWN HILL
5	2:48 PM	2:49 PM	1ST HOUSE PAST INTERSECTION BACK RD
6	2:50 PM		OLD GIRL GUIDE CAMP, JEAN DE BAIE
7	2:51 PM		HOUSE PAST MAILBOXES - JEAN DE BAIE
8	2:51 PM	2:52 PM	JEAN DE BAIE BY OLD RD
9	2:52 PM	2:53 PM	END OF JEAN DE BAIE

Route: BP 29 Run: SHA 29A PM



## Route: BP 30 Run: SHA 30A AM

Route: BP 30 Operator: Gov (Burin)

Vehicle: 307-14

Description:

Schools: Sacred Heart Academy (220)

Run: SHA 30A AM

Stops: 18

Start Time: 7:26 AM

Description:

End Time: 8:07 AM

Schools: Sacred Heart Academy

#	Arrival	Departure	Description
1	7:27 AM	7:28 AM	ROCK HARBOUR
2		7:31 AM	740 MAIN ST; SPANISH ROOM; A0E
3	7:31 AM	7:32 AM	B & B MANOR, SPANISH ROOM
4		7:35 AM	486 MAIN ST - SPANISH ROOM
5		7:37 AM	SPANISH ROOM INTERSECTION
6	7:44 AM	7:45 AM	62 WILSON ST <span style="float: right;">Effective: 2024-02-07</span>
7		7:46 AM	36 THOMPSON ST <span style="float: right;">Effective: 2024-02-07</span>
8	7:48 AM	7:49 AM	VILLE MARIE DR- OLD CHCM LOT
9		7:49 AM	VILLE MARIE DR - PAST BUTLERS ROAD
10	7:50 AM	7:51 AM	BI RITE BUILDING
11		7:51 AM	BAYVIEW ST & ARGYLE ST
12	7:52 AM	7:53 AM	BAYVIEW ST & SMITHS RD
13		7:53 AM	BAYVIEW ST & BAIRD PLACE; MARYSTOWN
14	7:53 AM	7:54 AM	BAYVIEW ST & MEMORIAL RD
15		7:54 AM	BAYVIEW ST & DUCEYS LANE
16		7:58 AM	107 BAYVIEW ST; MARYSTOWN; A0E <span style="float: right;">: 2024-06-30</span>
17		8:02 AM	MALL ST; MARYSTOWN & QUEEN ST; MARYSTOWN
18	8:05 AM	8:07 AM	Sacred Heart Academy

Route: BP 30 Run: SHA 30A AM



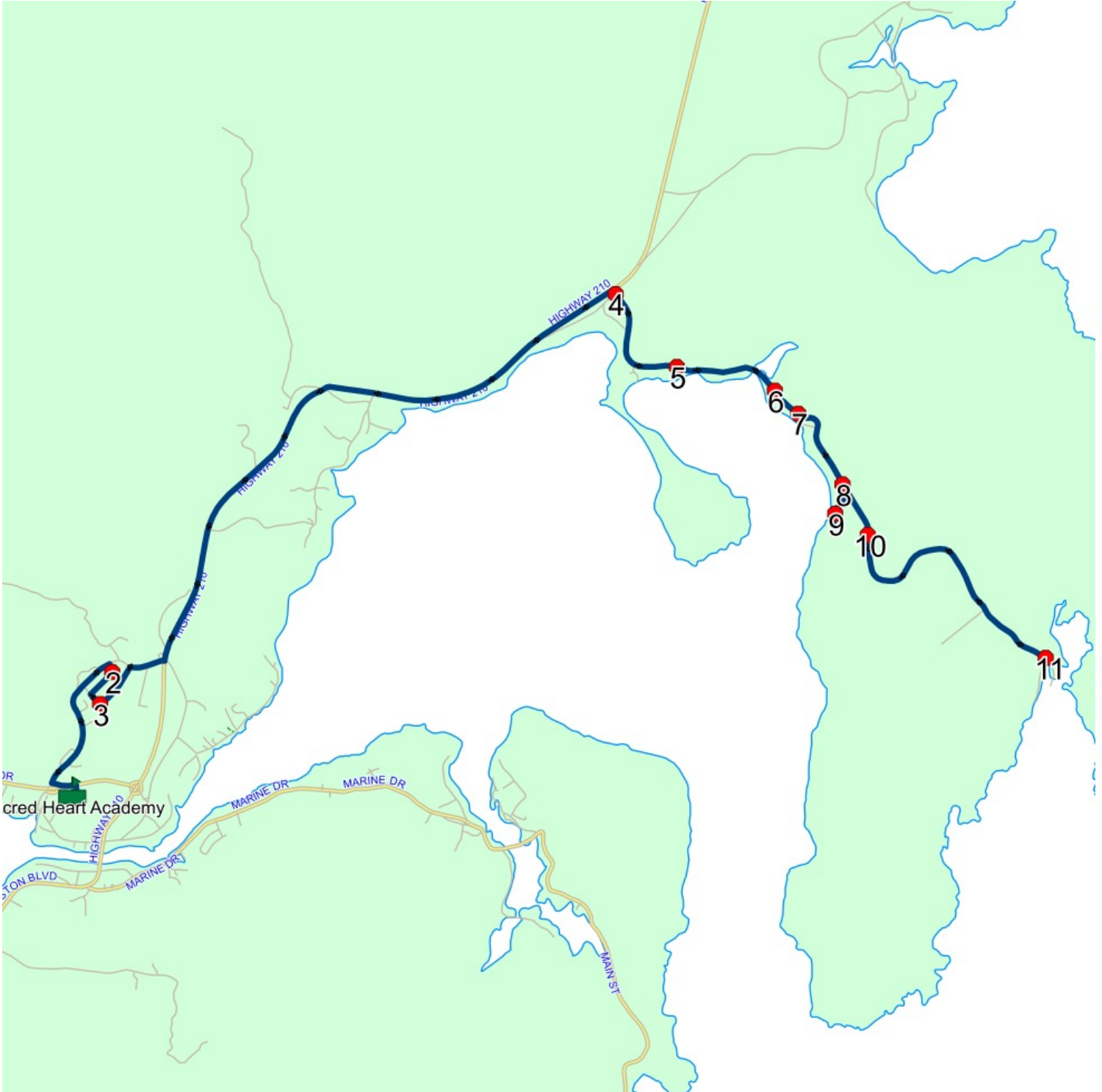
# Route: BP 30 Run: SHA 30A PM

Route: BP 30 Operator: Gov (Burin)  
 Vehicle: 307-14  
 Description:  
 Schools: Sacred Heart Academy (220)

Run: SHA 30A PM Description:  
 Stops: 11 Start Time: 2:15 PM End Time: 2:58 PM  
 Schools: Sacred Heart Academy

#	Arrival	Departure	Description
1	2:15 PM	2:30 PM	Sacred Heart Academy
2	2:34 PM		36 THOMPSON ST Effective: 2024-02-07
3	2:36 PM	2:37 PM	62 WILSON ST Effective: 2024-02-07
4	2:44 PM		SPANISH ROOM INTERSECTION
5	2:45 PM	2:46 PM	486 MAIN ST - SPANISH ROOM
6	2:47 PM		CEMETERY SPANISH ROOM
7	2:48 PM		559 MAIN ST - SPANISH ROOM
8	2:49 PM		B & B MANOR, SPANISH ROOM
9	2:50 PM		BRAKES ROAD
10	2:54 PM		740 MAIN ST; SPANISH ROOM; A0E
11	2:58 PM		ROCK HARBOUR

Route: BP 30 Run: SHA 30A PM



## Route: BP 31 Run: SHA 31A AM

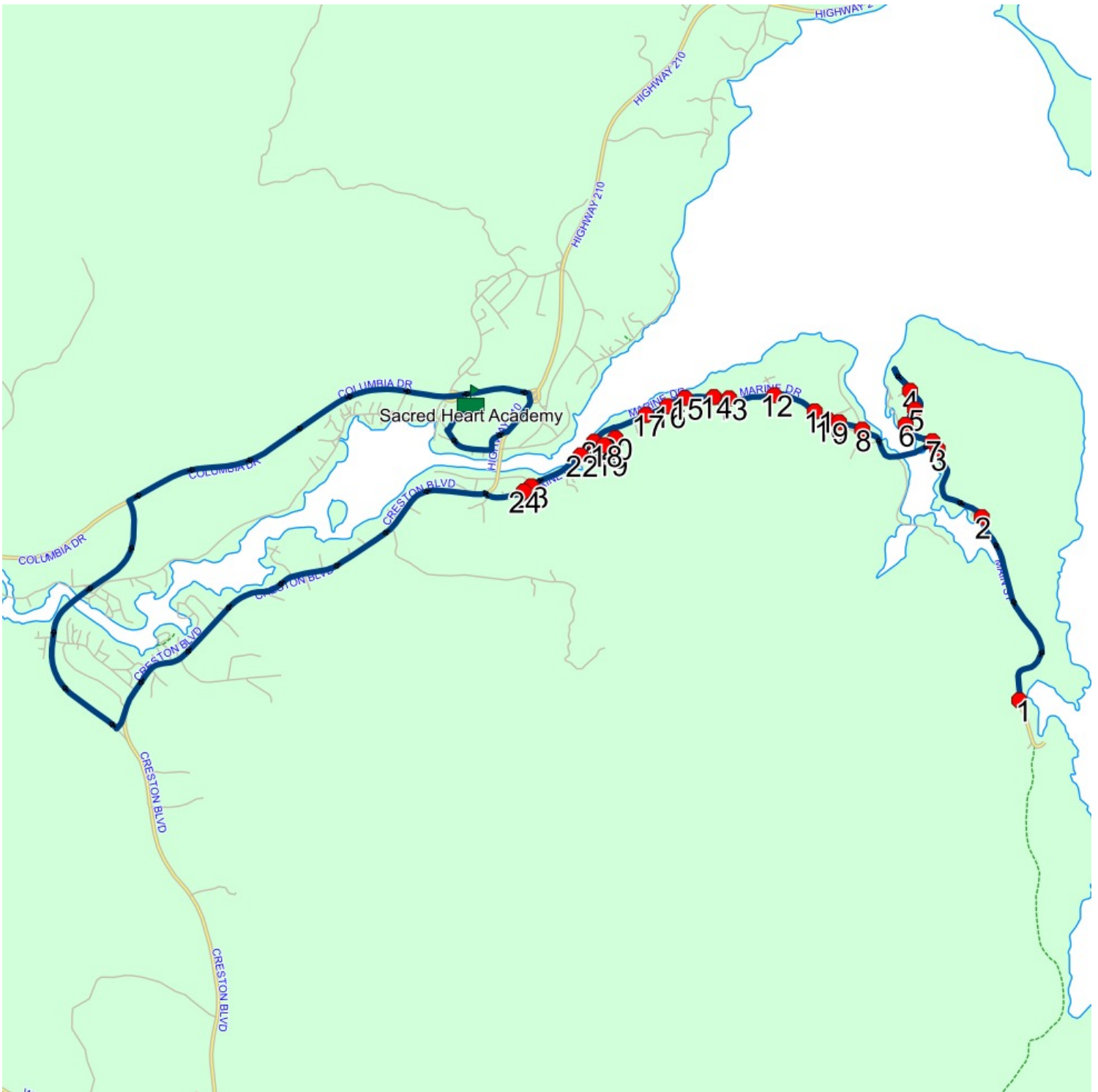
Route: BP 31 Operator: Gov (Burin)  
 Vehicle: 350-16  
 Description:  
 Schools: Sacred Heart Academy (220)

Run: SHA 31A AM Description:  
 Stops: 25 Start Time: 7:20 AM End Time: 8:07 AM  
 Schools: Sacred Heart Academy

#	Arrival	Departure	Description
1		7:20 AM	MAIN ST - BEAU BOIS
2	7:23 AM	7:24 AM	79 MAIN ST - LITTLE BAY
3		7:25 AM	17 MAIN ST
4		7:28 AM	26 HILLVIEW HTS
5		7:29 AM	14 HILLVIEW HTS
6	7:29 AM	7:30 AM	WALSHS RD & HILLVIEW HTS
7		7:31 AM	WALSHS RD & MAIN ST
8		7:33 AM	MARINE DR & KILFOYS RD
9		7:33 AM	307 MARINE DR
10		7:34 AM	MARINE DR & KELLYS POND RD; MARYSTOWN
11	7:34 AM	7:35 AM	279 MARINE DR; MARYSTOWN; A0E : 2024-06-30
12	7:35 AM	7:36 AM	MARINE DR & PIDGEONS RD
13	7:36 AM	7:37 AM	203 MARINE DR
14		7:37 AM	212 MARINE DR; MARYSTOWN; A0E
15	7:37 AM	7:38 AM	184 MARINE DR; MARYSTOWN; A0E
16		7:38 AM	AYLWARDS APARTMENTS - MARINE DR
17	7:38 AM	7:39 AM	154 MARINE DR
18	7:41 AM	7:42 AM	16 MOUNT VINCENT CRES; MARYSTOWN; A0E
19		7:43 AM	48 MOUNT VINCENT CRES; MARYSTOWN; A0E
20	7:44 AM	7:45 AM	MOUNT VINCENT CRES (OLD SHOP)
21	7:46 AM	7:47 AM	100 MARINE DR; MARYSTOWN; A0E
22		7:47 AM	68 MARINE DR; MARYSTOWN; A0E
23		7:48 AM	40 MARINE DR (MARY K'S)
24		7:48 AM	32 MARINE DR; MARYSTOWN; A0E
25	8:05 AM	8:07 AM	Sacred Heart Academy Driveway : 2024-06-30



Route: BP 31 Run: SHA 31A AM



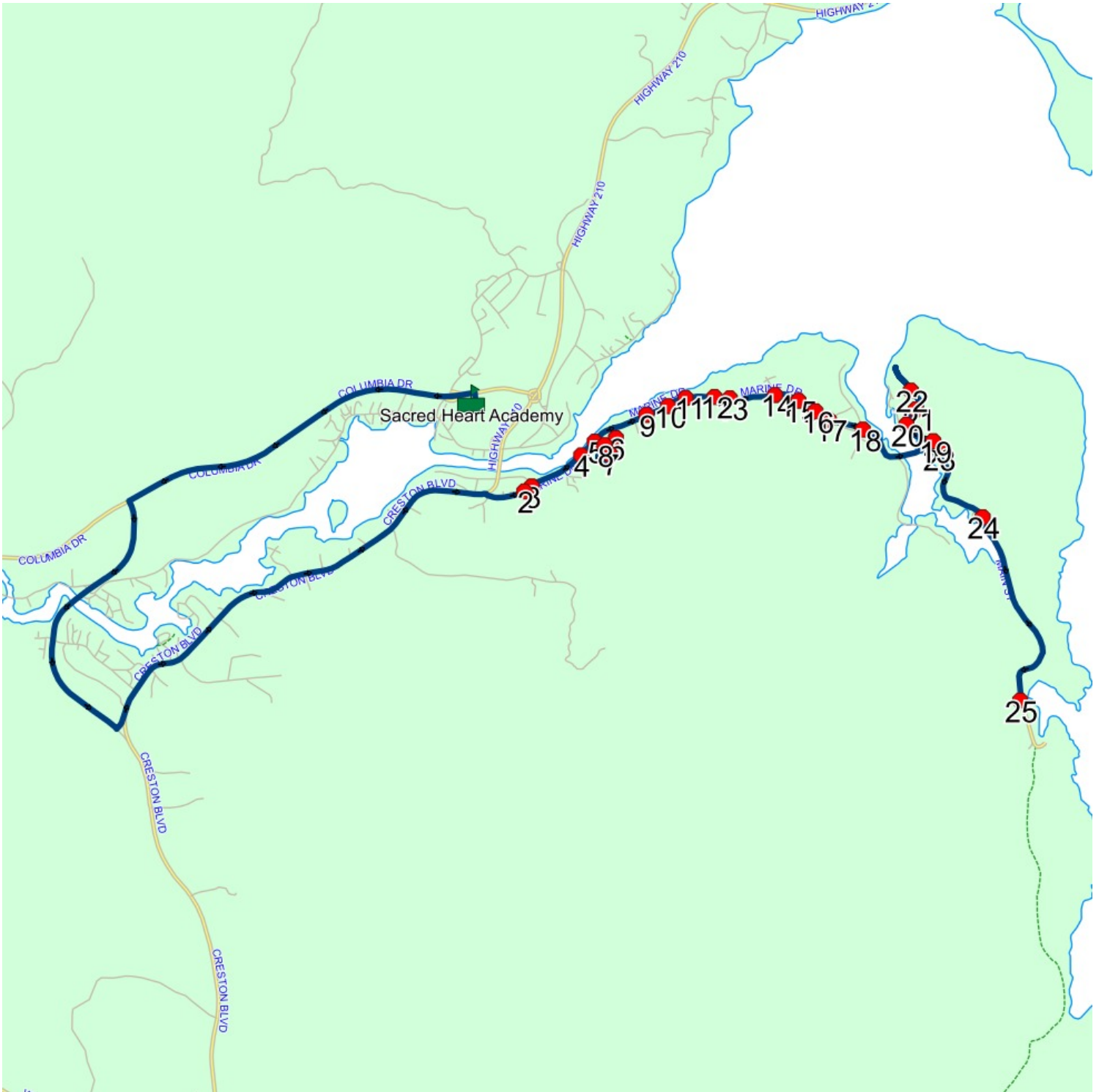
# Route: BP 31 Run: SHA 31A PM

Route: BP 31 Operator: Gov (Burin)  
 Vehicle: 350-16  
 Description:  
 Schools: Sacred Heart Academy (220)

Run: SHA 31A PM Description:  
 Stops: 25 Start Time: 2:15 PM End Time: 3:17 PM  
 Schools: Sacred Heart Academy

#	Arrival	Departure	Description	
1	2:15 PM	2:30 PM	Sacred Heart Academy Driveway	: 2024-06-30
2	2:44 PM		32 MARINE DR; MARYSTOWN; A0E	
3	2:44 PM	2:45 PM	40 MARINE DR (MARY K'S)	
4	2:46 PM		68 MARINE DR; MARYSTOWN; A0E	
5	2:46 PM	2:47 PM	100 MARINE DR; MARYSTOWN; A0E	
6	2:49 PM	2:50 PM	MOUNT VINCENT CRES (OLD SHOP)	
7	2:51 PM		48 MOUNT VINCENT CRES; MARYSTOWN; A0E	
8	2:52 PM		16 MOUNT VINCENT CRES; MARYSTOWN; A0E	
9	2:54 PM	2:55 PM	154 MARINE DR	
10	2:55 PM		AYLWARDS APARTMENTS - MARINE DR	
11	2:55 PM	2:56 PM	184 MARINE DR; MARYSTOWN; A0E	
12	2:56 PM		212 MARINE DR; MARYSTOWN; A0E	
13	2:56 PM	2:57 PM	203 MARINE DR	
14	2:58 PM		MARINE DR & PIDGEONS RD	
15	2:59 PM		307 MARINE DR	
16	2:59 PM		279 MARINE DR; MARYSTOWN; A0E	: 2024-06-30
17	2:59 PM	3:00 PM	MARINE DR & KELLYS POND RD; MARYSTOWN	
18	3:00 PM	3:01 PM	MARINE DR & KILFOYS RD	
19	3:02 PM	3:03 PM	WALSHS RD & MAIN ST	
20	3:04 PM		WALSHS RD & HILLVIEW HTS	
21	3:05 PM		14 HILLVIEW HTS	
22	3:09 PM		26 HILLVIEW HTS	
23	3:12 PM		17 MAIN ST	
24	3:13 PM	3:14 PM	79 MAIN ST	
25	3:17 PM		MAIN ST - BEAU BOIS	

Route: BP 31 Run: SHA 31A PM



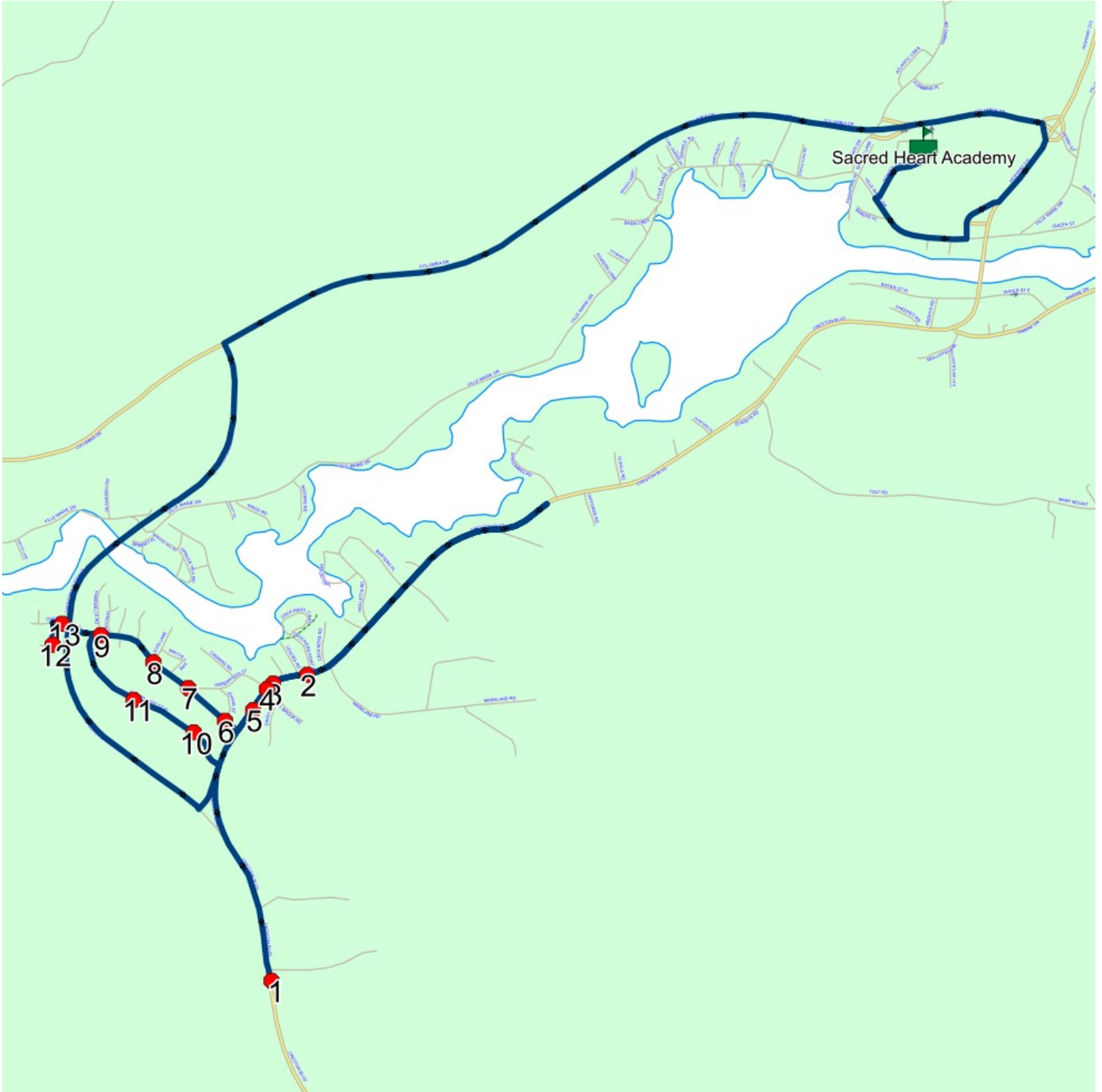
## Route: BP 32 Run: SHA 32A AM

Route: BP 32 Operator: Gov (Burin)  
 Vehicle: 234-12  
 Description:  
 Schools: Sacred Heart Academy (220)

Run: SHA 32A AM Description:  
 Stops: 14 Start Time: 7:36 AM End Time: 8:07 AM  
 Schools: Sacred Heart Academy

#	Arrival	Departure	Description
1		7:36 AM	CRESTON BLVD Rogers Farm
2	7:41 AM	7:42 AM	CRESTON BLVD Salvation Army Church
3		7:42 AM	CRESTON BLVD Leggss Garage
4	7:42 AM	7:43 AM	CRESTON BLVD & DINAHS RD
5		7:43 AM	433 CRESTON BLVD
6		7:44 AM	GREENWOOD ST W & JOHNS ST
7		7:45 AM	GREENWOOD ST & GREENWOOD ST W
8		7:46 AM	GREENWOOD ST W & LEVIS LANE
9	7:47 AM	7:48 AM	GREENWOOD ST W & FAREWELLS RD
10		7:51 AM	167 GREENWOOD ST W; MARYSTOWN; A0E
11		7:52 AM	140 GREENWOOD ST W
12		7:55 AM	DOUCET PL - Bus turn around
13	7:55 AM	7:56 AM	CHARLOTTE AVE Bus Stop
14	8:05 AM	8:07 AM	Sacred Heart Academy Driveway

Route: BP 32 Run: SHA 32A AM



## Route: BP 32 Run: SHA 32A PM

Route: BP 32 Operator: Gov (Burin)  
 Vehicle: 234-12  
 Description:  
 Schools: Sacred Heart Academy (220)

Run: SHA 32A PM Description:  
 Stops: 14 Start Time: 2:15 PM End Time: 2:58 PM  
 Schools: Sacred Heart Academy

#	Arrival	Departure	Description
1	2:15 PM	2:30 PM	Sacred Heart Academy Driveway
2	2:37 PM		CHARLOTTE AVE Bus Stop
3	2:38 PM		DOUCET PL - Bus turn around
4	2:40 PM		140 GREENWOOD ST W
5	2:41 PM		167 GREENWOOD ST W; MARYSTOWN; A0E
6	2:44 PM	2:45 PM	GREENWOOD ST W & FAREWELLS RD
7	2:45 PM	2:46 PM	GREENWOOD ST W & LEVIS LANE
8	2:46 PM	2:47 PM	GREENWOOD ST & GREENWOOD ST W
9	2:47 PM	2:48 PM	GREENWOOD ST W & JOHNS ST
10	2:49 PM		433 CRESTON BLVD
11	2:49 PM	2:50 PM	CRESTON BLVD & DINAHS RD
12	2:50 PM	2:51 PM	CRESTON BLVD Leggss Garage
13	2:51 PM		CRESTON BLVD Salvation Army Church
14	2:58 PM		CRESTON BLVD Rogers Farm

Route: BP 32 Run: SHA 32A PM





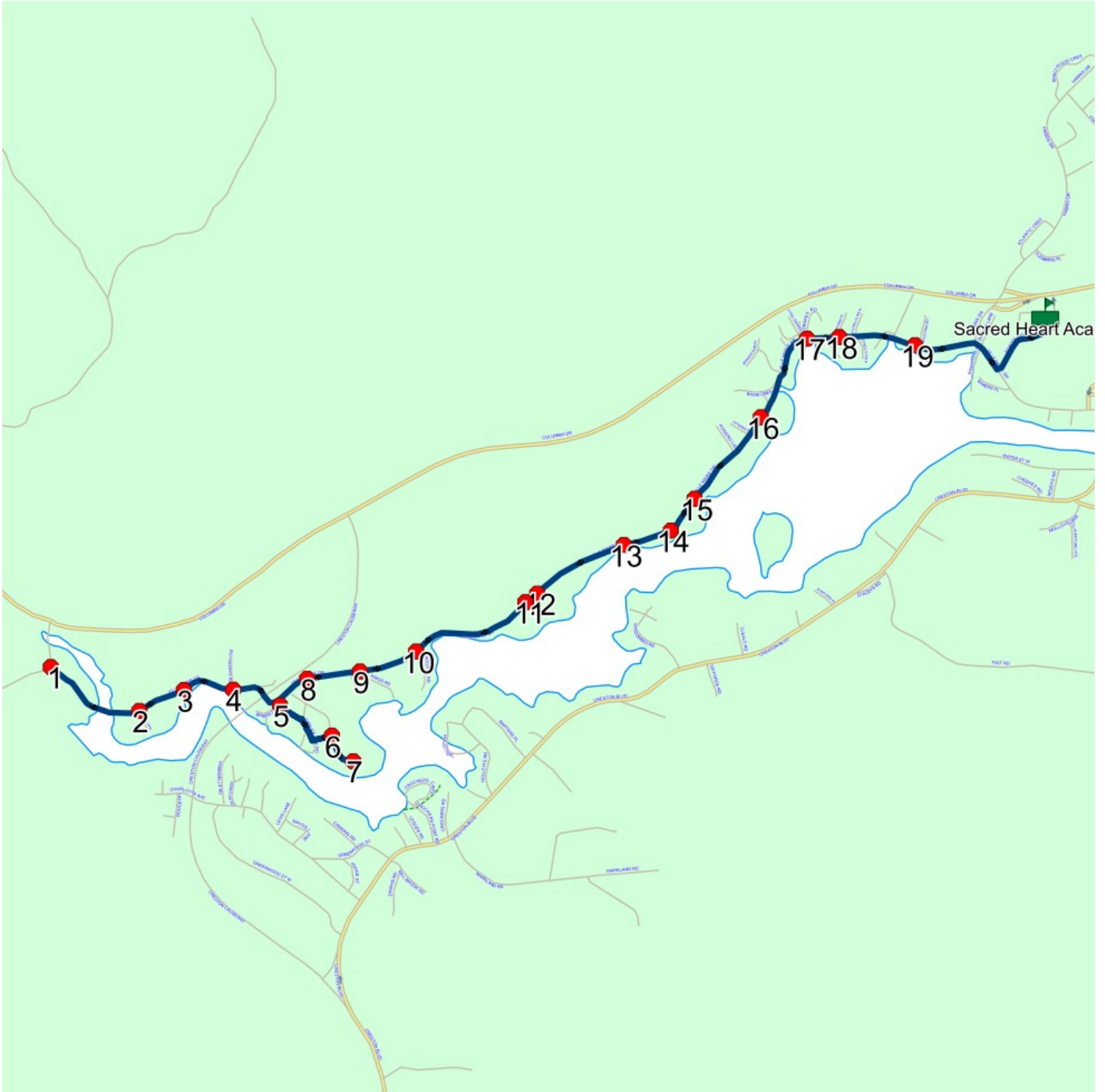
## Route: BP 34 Run: SHA 34A AM

Route: BP 34 Operator: Gov (Burin)  
 Vehicle: 264-13  
 Description:  
 Schools: Sacred Heart Academy (220)

Run: SHA 34A AM Description:  
 Stops: 20 Start Time: 7:42 AM End Time: 8:08 AM  
 Schools: Sacred Heart Academy

#	Arrival	Departure	Description
1	7:42 AM	7:43 AM	959 VILLE MARIE DR; MARYSTOWN; A0E
2		7:44 AM	VILLE MARIE DR & MAYOS LANE
3		7:45 AM	VILLE MARIE DR - BOAT LAUNCH
4	7:45 AM	7:46 AM	VILLE MARIE DR & BILL HODDERS RD
5		7:47 AM	SPRUCE HILL RD & BRIDGET PL
6	7:48 AM	7:49 AM	DOCK POINT ST & ISAAC POINT RD; MARYSTOWN
7		7:50 AM	DOCK POINT ST TURNAROUND
8		7:52 AM	VILLE MARIE DR - TOP OF HILL AFTER PLAYGROUND
9	7:52 AM	7:53 AM	VILLE MARIE DR & KINGS RD
10		7:53 AM	VILLE MARIE DR & ROGERS RD
11	7:54 AM	7:55 AM	656 VILLE MARIE DR; MARYSTOWN; A0E
12		7:55 AM	VILLE MARIE DR - HALF WAY FIZZARDS HILL
13		7:56 AM	VILLE MARIE DR TOP OF BLUE GOOSE HILL
14		7:57 AM	VILLE MARIE DR/HARBOUR VIEW APTS
15	7:57 AM	7:58 AM	VILLE MARIE DR - SMITHS APTS
16	7:58 AM	7:59 AM	492 VILLE MARIE DR; MARYSTOWN; A0E
17	8:00 AM	8:01 AM	VILLE MARIE DR & DRAKES RD
18	8:01 AM	8:02 AM	VILLE MARIE DR & MARYANN PLACE
19	8:02 AM	8:03 AM	372 VILLE MARIE DR - OLD CHINESE RESTAURANT
20	8:05 AM	8:08 AM	Sacred Heart Academy

Route: BP 34 Run: SHA 34A AM



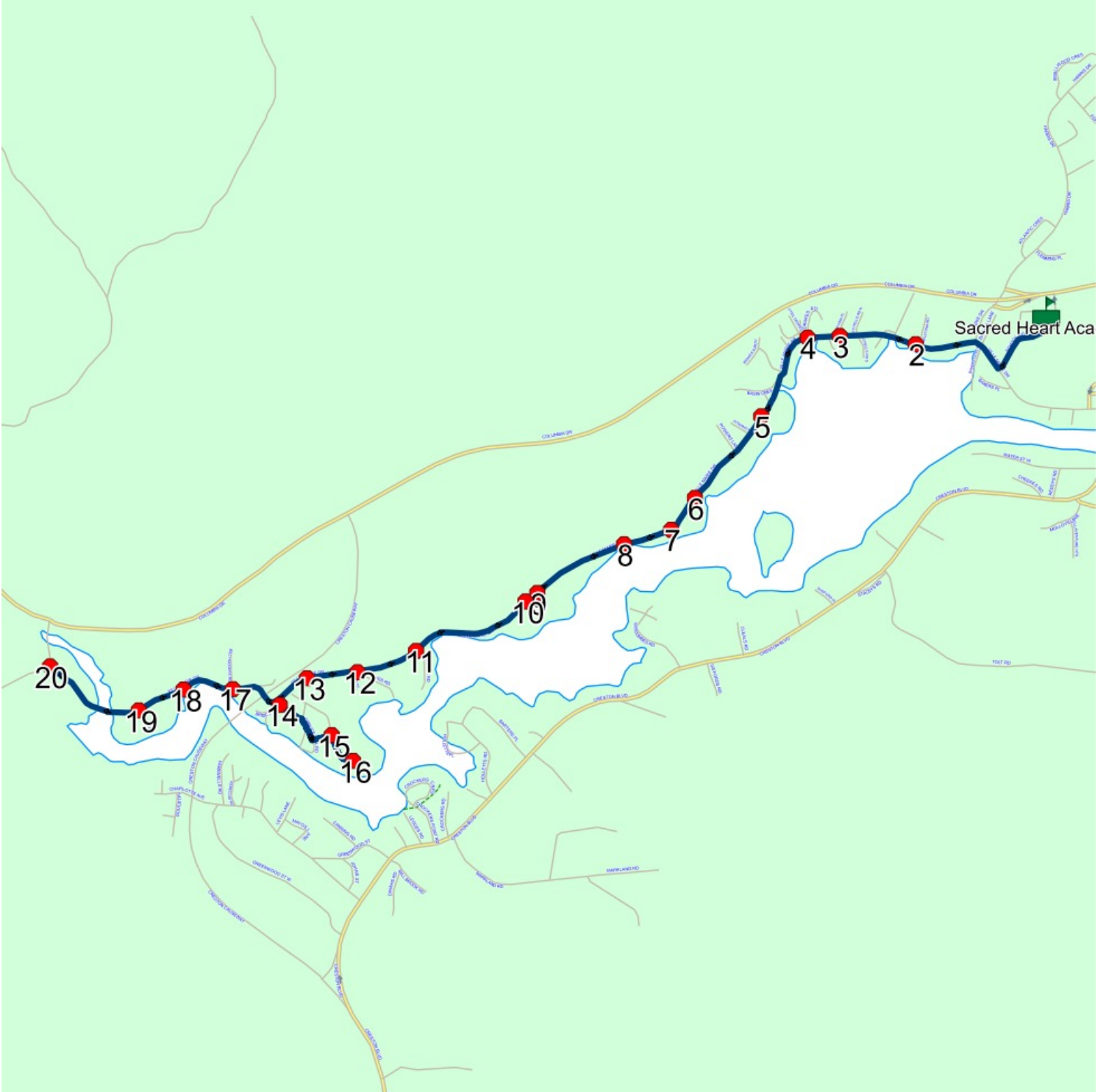
## Route: BP 34 Run: SHA 34A PM

Route: BP 34 Operator: Gov (Burin)  
 Vehicle: 264-13  
 Description:  
 Schools: Sacred Heart Academy (220)

Run: SHA 34A PM Description:  
 Stops: 20 Start Time: 2:15 PM End Time: 2:55 PM  
 Schools: Sacred Heart Academy

#	Arrival	Departure	Description
1	2:15 PM	2:30 PM	Sacred Heart Academy
2	2:32 PM	2:33 PM	372 VILLE MARIE DR - OLD CHINESE RESTAURANT
3	2:33 PM	2:34 PM	VILLE MARIE DR & MARYANN PL
4	2:34 PM	2:35 PM	VILLE MARIE DR & DRAKES RD
5	2:37 PM		492 VILLE MARIE DR; MARYSTOWN; A0E
6	2:38 PM		VILLE MARIE DR - SMITHS APTS
7	2:39 PM		VILLE MARIE DR/HARBOUR VIEW APTS
8	2:40 PM		VILLE MARIE DR/TOP OF BLUE GOOSE HILL
9	2:41 PM		VILLE MARIE DR - HALF WAY FIZZARDS HILL
10	2:41 PM	2:42 PM	656 VILLE MARIE DR; MARYSTOWN; A0E
11	2:43 PM		VILLE MARIE DR & ROGERS RD
12	2:44 PM		VILLE MARIE DR/KINGS ROAD
13	2:45 PM		VILLE MARIE DR - TOP OF HILL AFTER PLAYGROUND
14	2:45 PM	2:46 PM	SPRUCE HILL RD & BRIDGET PL
15	2:47 PM	2:48 PM	DOCK POINT ST & ISAAC POINT RD; MARYSTOWN
16	2:49 PM		DOCK POINT ST TURNAROUND
17	2:52 PM		VILLE MARIE DR & BILL HODDERS RD
18	2:53 PM		VILLE MARIE DR - BOAT LAUNCH
19	2:53 PM	2:54 PM	891 VILLE MARIE DR/MAYOS LANE
20	2:55 PM		959 VILLE MARIE DR; MARYSTOWN; A0E

Route: BP 34 Run: SHA 34A PM



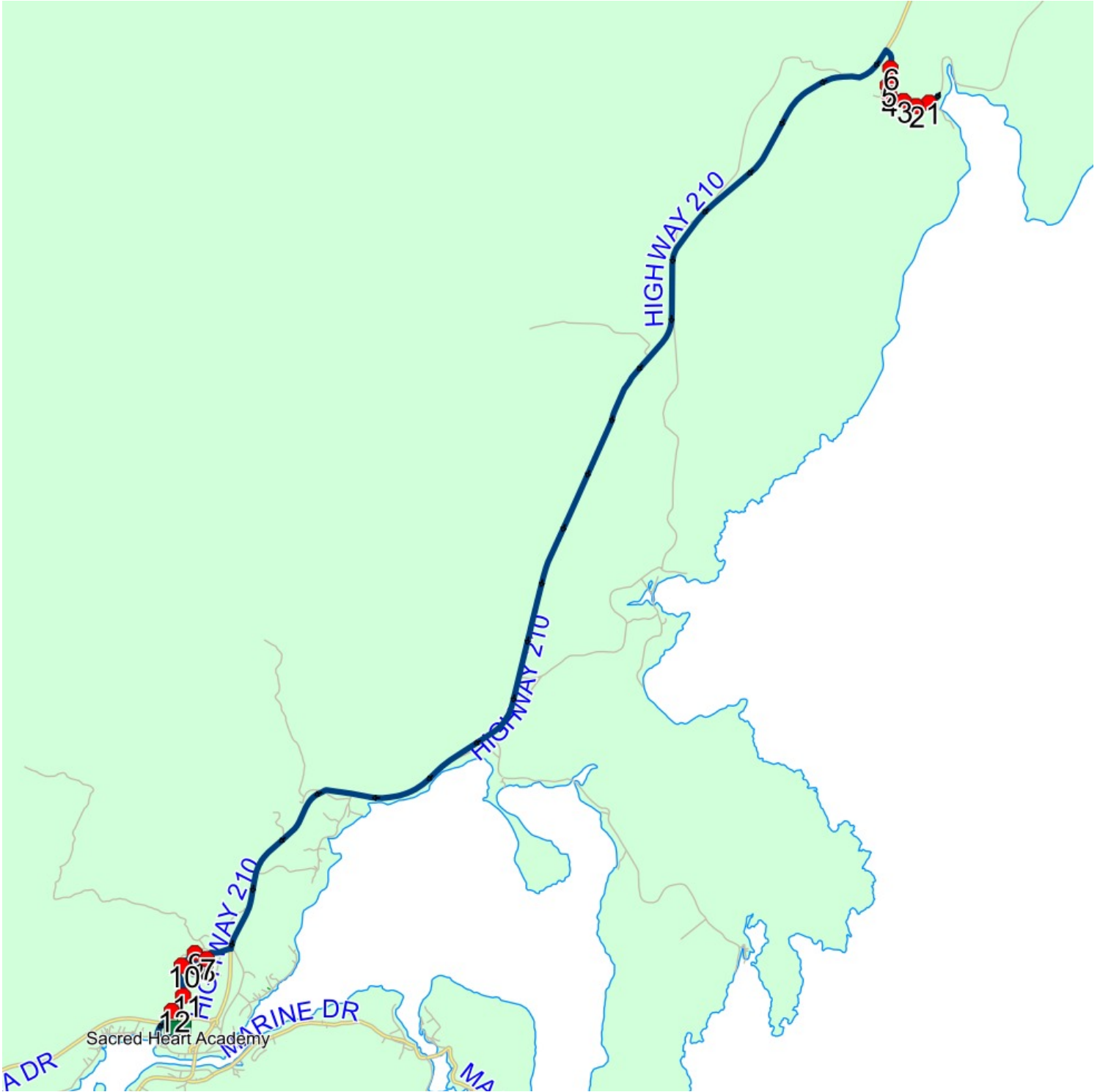
## Route: BP 36 Run: SHA 36A AM

Route: BP 36 Operator: Gov (Burin)  
 Vehicle: 014-17  
 Description:  
 Schools: Sacred Heart Academy (220)

Run: SHA 36A AM Description:  
 Stops: 13 Start Time: 7:34 AM End Time: 8:07 AM  
 Schools: Sacred Heart Academy

#	Arrival	Departure	Description
1		7:34 AM	1ST HOUSE ON RIGHT - RED HARBOUR
2		7:35 AM	63 MAIN ROAD - RED HARBOUR
3	7:35 AM	7:36 AM	41 MAIN ROAD - RED HARBOUR
4		7:36 AM	INTERSECTION AT BOTTOM OF HILL - RED HARBOUR
5		7:37 AM	CHURCH - RED HARBOUR
6		7:38 AM	51 MAIN ROAD - RED HARBOUR
7		7:55 AM	18 WILSON ST; MARYSTOWN; A0E : 2024-06-30
8	7:55 AM	7:56 AM	20 WILSON ST
9		7:58 AM	17 HARRIS DR
10	7:59 AM	8:00 AM	HARRIS DR; MARYSTOWN & SMALLWOOD CRES; MARYSTOWN
11	8:00 AM	8:01 AM	HARRIS DR /OLD SHOP
12	8:01 AM	8:02 AM	HARRIS DR; MARYSTOWN & ATLANTIC CRES; MARYSTOWN
13	8:05 AM	8:07 AM	Sacred Heart Academy Driveway : 2024-06-30

Route: BP 36 Run: SHA 36A AM



## Route: BP 36 Run: SHA 36A PM

Route: BP 36 Operator: Gov (Burin)  
 Vehicle: 014-17  
 Description:  
 Schools: Sacred Heart Academy (220)

Run: SHA 36A PM Description:  
 Stops: 14 Start Time: 2:15 PM End Time: 3:02 PM  
 Schools: Sacred Heart Academy

#	Arrival	Departure	Description	
1	2:15 PM	2:30 PM	Sacred Heart Academy Driveway	: 2024-06-30
2	2:32 PM	2:33 PM	HARRIS DR; MARYSTOWN & ATLANTIC CRES; MARYSTOWN	
3	2:33 PM	2:34 PM	HARRIS DR /OLD SHOP	
4	2:35 PM		HARRIS DR; MARYSTOWN & SMALLWOOD CRES; MARYSTOWN	
5	2:36 PM	2:37 PM	17 HARRIS DR	
6	2:39 PM		20 WILSON ST	
7	2:40 PM		18 WILSON ST; MARYSTOWN; A0E	: 2024-06-30
8	2:41 PM		HARRIS DR & INDUSTRIAL PK; MARYSTOWN	
9	2:57 PM		51 MAIN ROAD - RED HARBOUR	
10	2:58 PM		CHURCH - RED HARBOUR	
11	2:59 PM	3:00 PM	INTERSECTION AT BOTTOM OF HILL - RED HARBOUR	
12	3:00 PM	3:01 PM	41 MAIN ROAD - RED HARBOUR	
13	3:01 PM		63 MAIN ROAD - RED HARBOUR	
14	3:01 PM		1ST HOUSE ON RIGHT - RED HARBOUR	



Route: BP 36 Run: SHA 36A PM

