

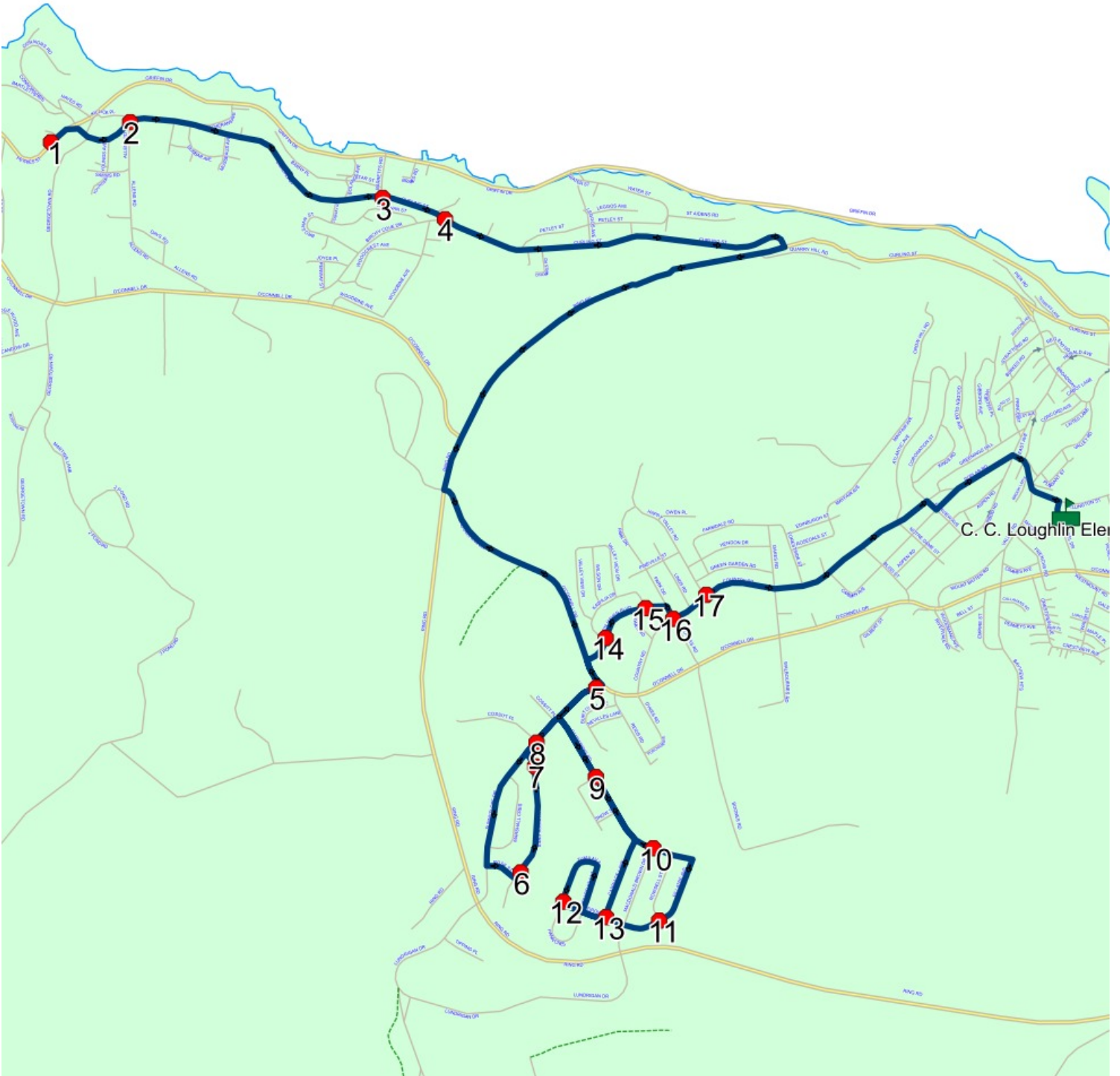
Route: CB 01 Run: CCL 01 AM

Route: CB 01 **Operator:** Gov (Corner Brook)
Vehicle: 314-15
Description:
Schools: C. C. Loughlin Elementary (060)

Run: CCL 01 AM **Description:**
Stops: 18 **Start Time:** 7:47 AM **End Time:** 8:31 AM
Schools: C. C. Loughlin Elementary

#	Arrival	Departure	Description
1	7:47 AM	7:48 AM	22 PETRIES ST
2		7:50 AM	CURLING ST - OLD FIRE HALL
3	7:52 AM	7:53 AM	FOX'S GENERAL STORE
4		7:53 AM	CURLING ST & BIRCHY COVE DR
5		8:00 AM	MYLES STORE
6		8:03 AM	57 SHAMROCK CRES
7		8:04 AM	17 SHAMROCK CRES
8		8:05 AM	45 SUNNYSLOPE DR
9		8:06 AM	CARBERRYS RD & SILVER ST
10		8:07 AM	CARBERRYS RD & MACDONALD BROWN DR
11	8:08 AM	8:09 AM	FILLATRE AVE & ROWSELL ST
12	8:10 AM	8:11 AM	25 TUMA AVE (MAILBOXES)
13		8:12 AM	33 CARRIAGE LN
14	8:16 AM	8:17 AM	GLENHAVEN BLVD / KAWAJA DR - TOP
15		8:18 AM	GLENHAVEN BLVD/ KAWAJA DR - BOTTOM
16		8:19 AM	COUNTRY RD & BOONES RD
17	8:20 AM	8:21 AM	B & G CONFECTIONARY
18	8:28 AM	8:31 AM	C. C. Loughlin Elementary Driveway : 2024-06-30

Route: CB 01 Run: CCL 01 AM



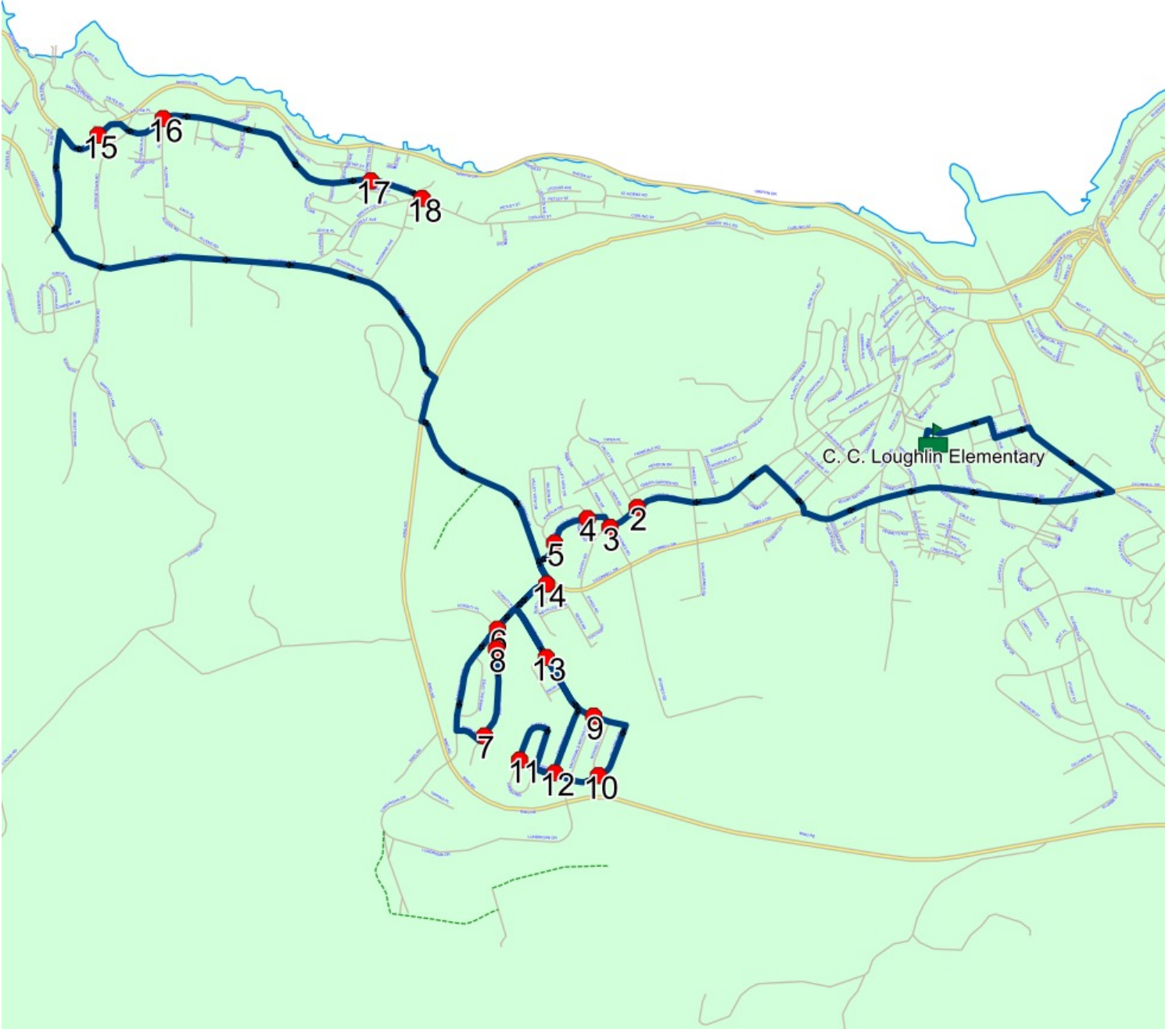
Route: CB 01 Run: CCL 01 PM

Route: CB 01 Operator: Gov (Corner Brook)
 Vehicle: 314-15
 Description:
 Schools: C. C. Loughlin Elementary (060)

Run: CCL 01 PM Description:
 Stops: 18 Start Time: 2:30 PM End Time: 3:28 PM
 Schools: C. C. Loughlin Elementary

#	Arrival	Departure	Description
1	2:30 PM	2:42 PM	C. C. Loughlin Elementary Driveway : 2024-06-30
2	2:51 PM	2:52 PM	B & G CONFECTIONARY
3	2:53 PM		COUNTRY RD & BOONES RD
4	2:54 PM	2:55 PM	GLENHAVEN BLVD/ KAWAJA DR - BOTTOM
5	2:55 PM	2:56 PM	GLENHAVEN BLVD / KAWAJA DR - TOP
6	2:58 PM	2:59 PM	45 SUNNYSLOPE DR
7	3:01 PM	3:02 PM	57 SHAMROCK CRES
8	3:02 PM	3:03 PM	17 SHAMROCK CRES
9	3:05 PM	3:06 PM	CARBERRYS RD & MACDONALD BROWN DR
10	3:06 PM	3:07 PM	FILLATRE AVE & ROWSELL ST
11	3:08 PM	3:09 PM	25 TUMA AVE (MAILBOXES)
12	3:11 PM		33 CARRIAGE LN
13	3:13 PM		CARBERRYS RD & SILVER ST
14	3:14 PM		MYLES STORE
15	3:21 PM	3:22 PM	22 PETRIES ST
16	3:24 PM		CURLING ST - OLD FIRE HALL
17	3:26 PM	3:27 PM	FOX'S GENERAL STORE
18	3:27 PM	3:28 PM	CURLING ST & BIRCHY COVE DR

Route: CB 01 Run: CCL 01 PM



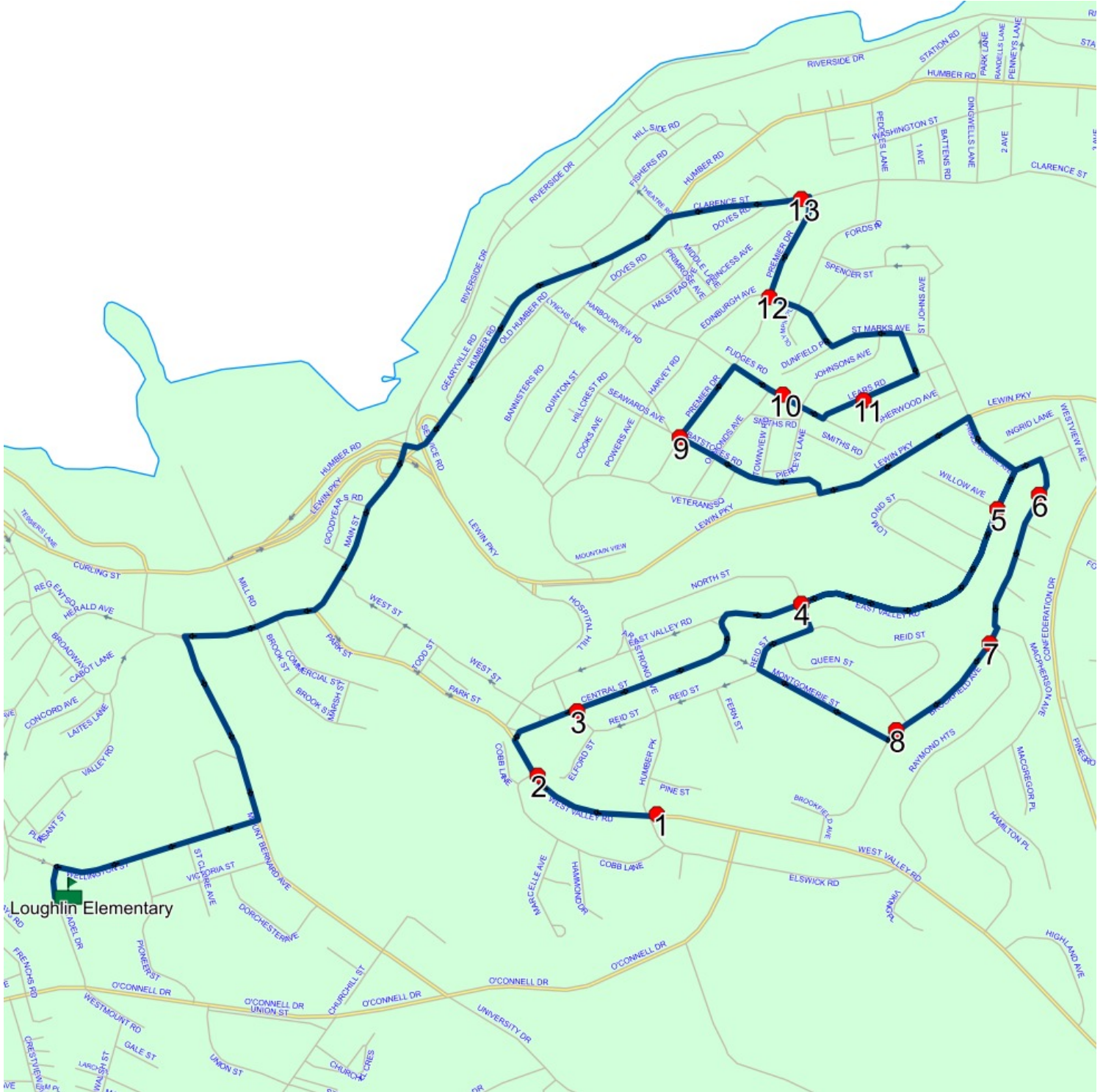
Route: CB 02 Run: CCL 02A AM

Route: CB 02 Operator: Gov (Corner Brook)
 Vehicle: 243-13
 Description:
 Schools: C. C. Loughlin Elementary (060)

Run: CCL 02A AM Description:
 Stops: 14 Start Time: 7:52 AM End Time: 8:30 AM
 Schools: C. C. Loughlin Elementary

#	Arrival	Departure	Description
1	7:52 AM	7:53 AM	47 WEST VALLEY RD
2	7:53 AM	7:54 AM	11 WEST VALLEY RD
3		7:55 AM	20 CENTRAL ST
4	7:57 AM	7:58 AM	EAST VALLEY RD & NORTH ST
5		7:59 AM	EAST VALLEY RD & WILLOW AVE
6		8:00 AM	119 BROOKFIELD AVE
7	8:01 AM	8:02 AM	BROOKFIELD AVE & RAYMOND HTS
8	8:02 AM	8:03 AM	35 BROOKFIELD AVE
9		8:10 AM	PREMIER DR & BATSTONES RD
10	8:11 AM	8:12 AM	65 FUDGES RD
11		8:13 AM	22 LEARS RD
12	8:15 AM	8:16 AM	PREMIER DR & ST MARKS AVE
13		8:17 AM	CLARENCE ST SALVATION ARMY
14	8:28 AM	8:30 AM	C. C. Loughlin Elementary Driveway

Route: CB 02 Run: CCL 02A AM



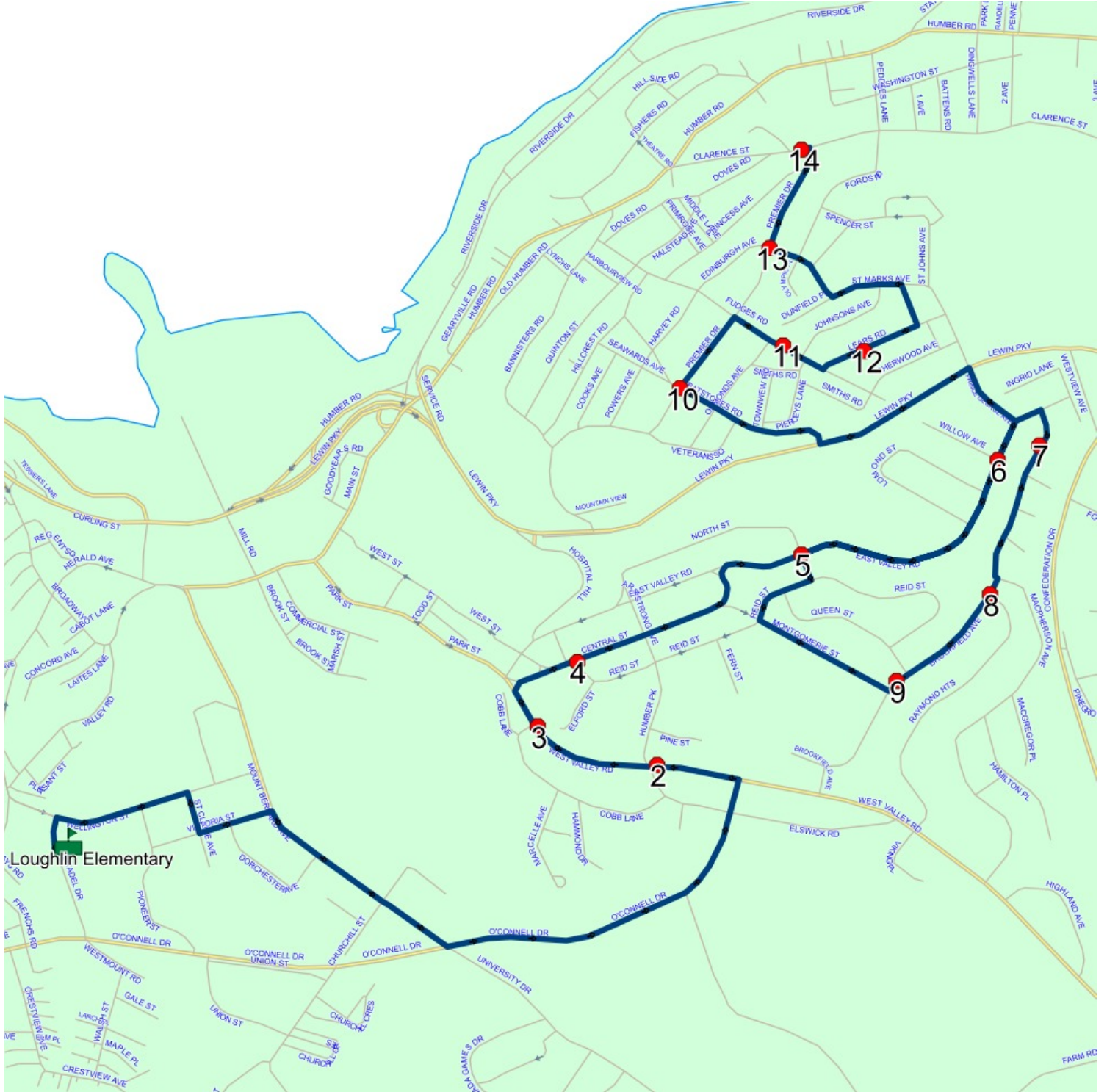
Route: CB 02 Run: CCL 02A PM

Route: CB 02 Operator: Gov (Corner Brook)
 Vehicle: 243-13
 Description:
 Schools: C. C. Loughlin Elementary (060)

Run: CCL 02A PM Description:
 Stops: 14 Start Time: 2:30 PM End Time: 3:16 PM
 Schools: C. C. Loughlin Elementary

#	Arrival	Departure	Description
1	2:30 PM	2:42 PM	C. C. Loughlin Elementary Driveway
2	2:49 PM		47 WEST VALLEY RD
3	2:50 PM	2:51 PM	11 WEST VALLEY RD
4	2:52 PM		20 CENTRAL ST
5	2:54 PM	2:55 PM	EAST VALLEY RD & NORTH ST
6	2:56 PM		EAST VALLEY RD & WILLOW AVE
7	2:57 PM	2:58 PM	119 BROOKFIELD AVE
8	2:59 PM		BROOKFIELD AVE & RAYMOND HTS
9	3:00 PM	3:01 PM	35 BROOKFIELD AVE
10	3:07 PM	3:08 PM	PREMIER DR & BATSTONES RD
11	3:09 PM	3:10 PM	65 FUDGES RD
12	3:11 PM		22 LEARS RD
13	3:13 PM	3:14 PM	PREMIER DR & ST MARKS AVE
14	3:15 PM	3:16 PM	CLARENCE ST SALVATION ARMY

Route: CB 02 Run: CCL 02A PM



Route: CB 03 Run: CCL/CBI 03 AM

Route: CB 03 Operator: Gov (Corner Brook)

Vehicle: 316-15

Description:

Schools: Corner Brook Intermediate (955) , C. C. Loughlin Elementary (060)

Run: CCL/CBI 03 AM

Stops: 16

Start Time: 7:49 AM

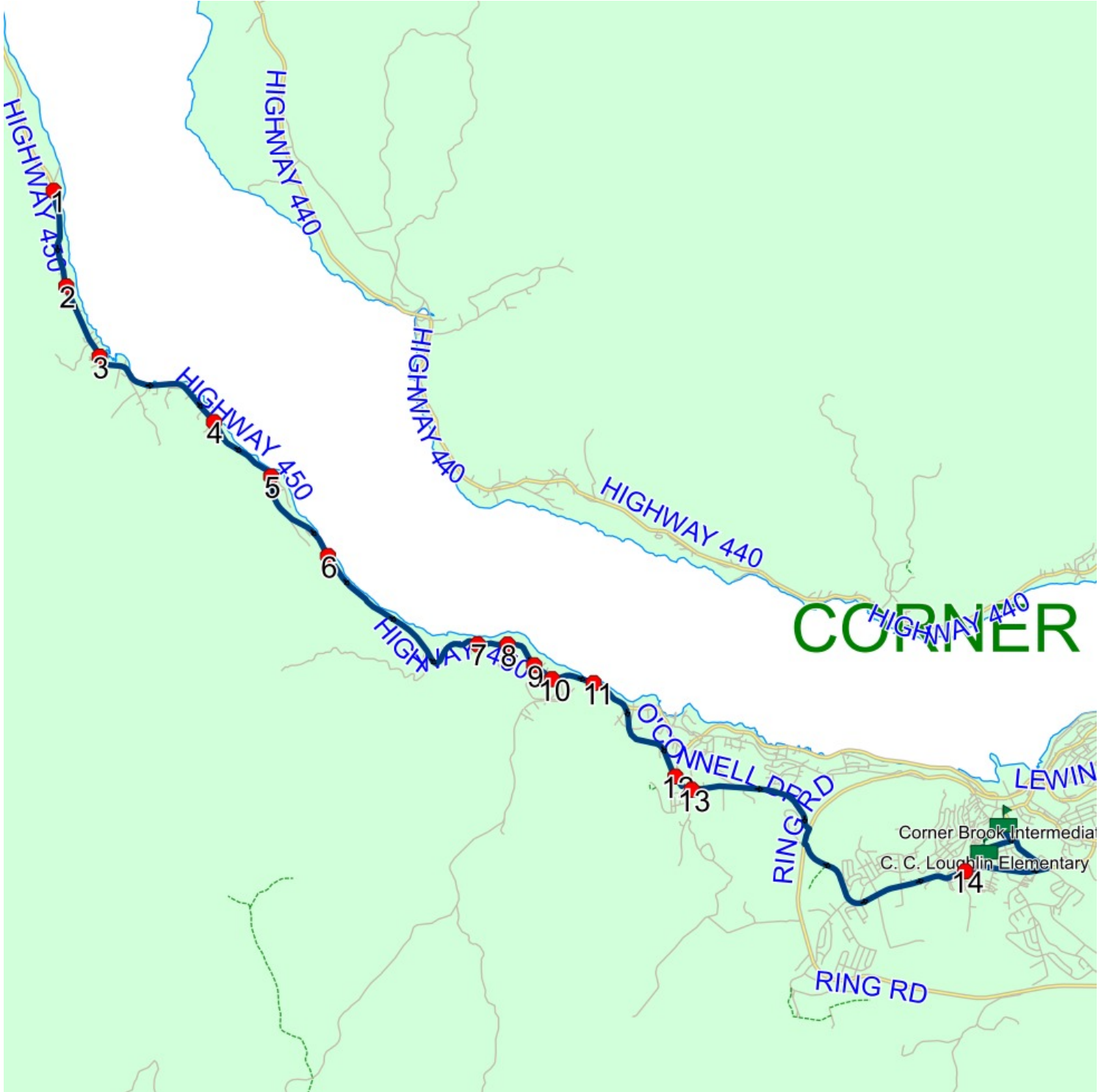
Description:

End Time: 8:29 AM

Schools: Corner Brook Intermediate, C. C. Loughlin Elementary

#	Arrival	Departure	Description
1	7:49 AM	7:50 AM	684 MAIN ST
2		7:52 AM	568 MAIN ST - BENOITS COVE
3		7:53 AM	MAIN ST; HUMBER ARM SOUTH & 2 AVE; HUMBER ARM SOUTH
4		7:57 AM	MAIN RD & BOURGEOIS LANE (MAIN RD)
5	7:58 AM	7:59 AM	MAIN RD & CHAYTORS LANE
6		8:01 AM	19 MAIN ST; HUMBER ARM SOUTH; A2H
7		8:04 AM	MAIN RD & DAVIS DR
8		8:05 AM	137 HIGHWAY 450; MOUNT MORIAH; A0L
9		8:06 AM	90 MAIN ST - MOUNT MORIAH
10	8:06 AM	8:07 AM	MAIN ST & SWEETAPPLE DR
11		8:08 AM	16 MAIN ST - MOUNT MORIAH
12	8:10 AM	8:11 AM	O'CONNELL DR & HILLIARDS RD
13	8:11 AM	8:12 AM	O'CONNELL DR & GEORGETOWN RD
14		8:19 AM	COURTESY STOP/FAMILY RESPONSIBILITY ZONE O'CONNELL DR & BAYVIEW HTS
15	8:25 AM	8:26 AM	Corner Brook Intermediate
16	8:28 AM	8:29 AM	C. C. Loughlin Elementary Driveway

Route: CB 03 Run: CCL/CBI 03 AM



Route: CB 03 Run: CCL/CBI 03 PM

Route: CB 03 Operator: Gov (Corner Brook)

Vehicle: 316-15

Description:

Schools: C. C. Loughlin Elementary (060) , Corner Brook Intermediate (955)

Run: CCL/CBI 03 PM

Stops: 17

Start Time: 2:30 PM

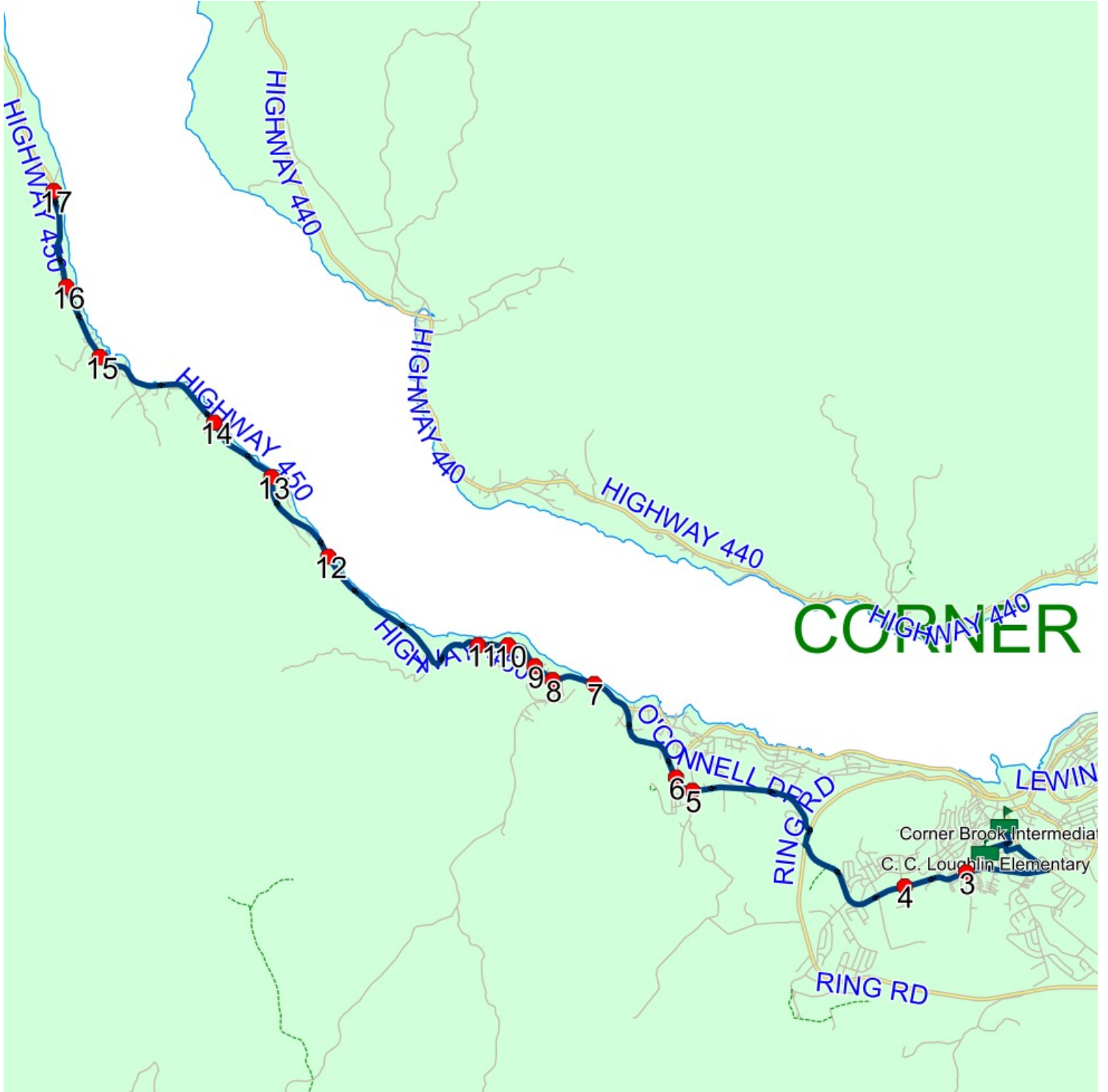
Description: JOHN'S BEACH

End Time: 3:42 PM

Schools: C. C. Loughlin Elementary, Corner Brook Intermediate

#	Arrival	Departure	Description
1	2:30 PM	2:42 PM	C. C. Loughlin Elementary Driveway
2	2:45 PM	3:00 PM	Corner Brook Intermediate
3	3:11 PM		COURTESY STOP/FAMILY RESPONSIBILITY ZONE O'CONNELL DR & BAYVIEW HTS
4	3:12 PM		COURTESY STOP/FAMILY RESPONSIBILITY ZONE STEPPING STONES DAYCARE
5	3:18 PM	3:19 PM	O'CONNELL DR & GEORGETOWN RD
6	3:19 PM	3:20 PM	O'CONNELL DR & HILLIARDS RD
7	3:22 PM	3:23 PM	16 MAIN ST - MOUNT MORIAH
8	3:23 PM	3:24 PM	MAIN ST & SWEETAPPLE DR
9	3:24 PM	3:25 PM	90 MAIN ST - MOUNT MORIAH
10	3:25 PM	3:26 PM	137 HIGHWAY 450; MOUNT MORIAH; A0L
11	3:26 PM	3:27 PM	MAIN RD & DAVIS DR
12	3:30 PM		19 MAIN ST; HUMBER ARM SOUTH; A2H
13	3:32 PM		MAIN RD & CHAYTORS LANE
14	3:34 PM		MAIN RD & BOURGEOIS LANE (MAIN RD)
15	3:38 PM		MAIN ST; HUMBER ARM SOUTH & 2 AVE; HUMBER ARM SOUTH
16	3:39 PM	3:40 PM	568 MAIN ROAD - BENOITS COVE
17	3:42 PM		684 MAIN ST

Route: CB 03 Run: CCL/CBI 03 PM



Route: CB 04 Run: CCL/CBI 04A AM

Route: CB 04 Operator: Gov (Corner Brook)

Vehicle: 244-13

Description:

Schools: C. C. Loughlin Elementary (060) , Corner Brook Intermediate (955)

Run: CCL/CBI 04A AM

Stops: 9

Start Time: 7:59 AM

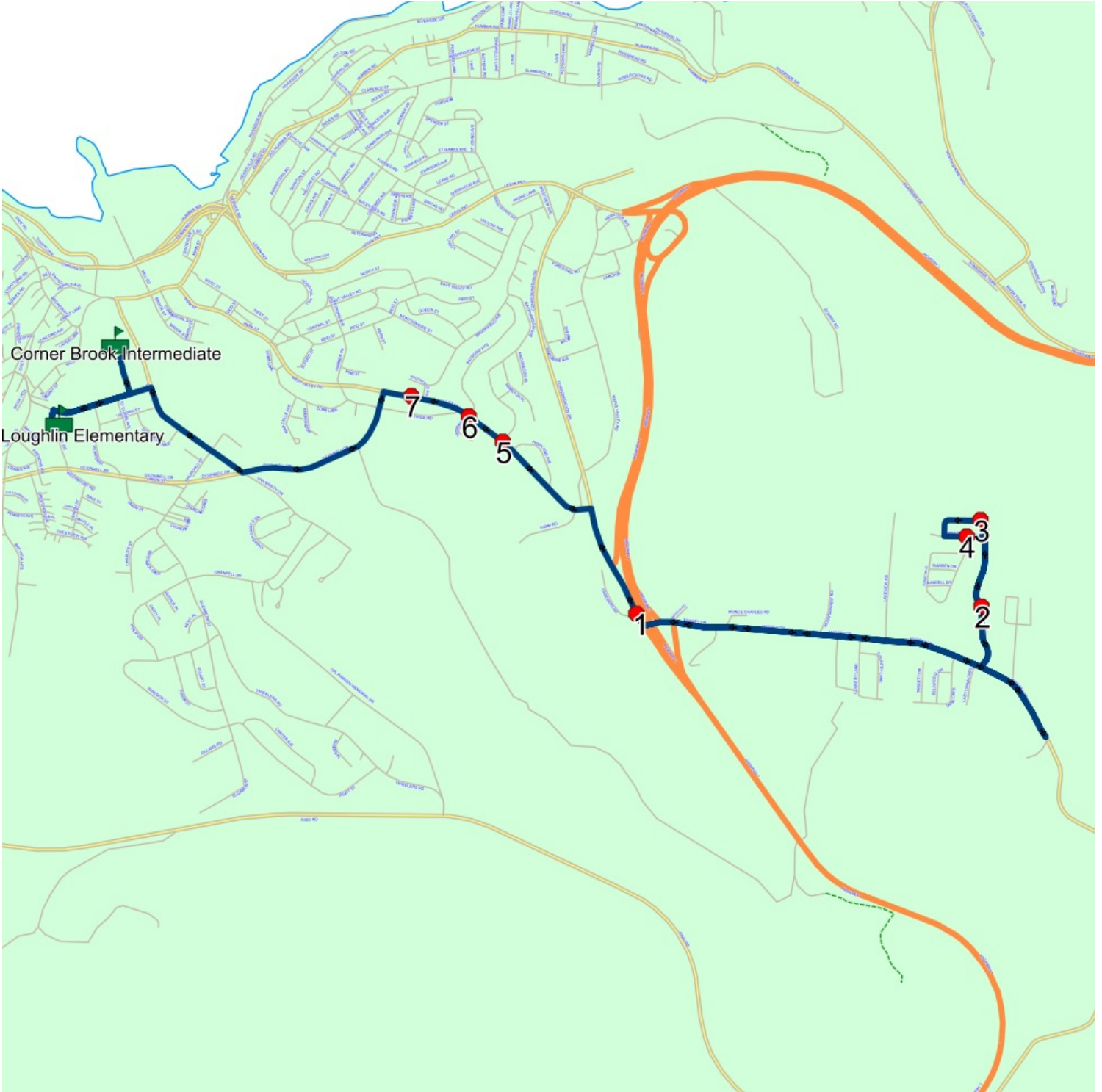
Description:

End Time: 8:32 AM

Schools: C. C. Loughlin Elementary, Corner Brook Intermediate

#	Arrival	Departure	Description
1		7:59 AM	CONFEDERATION DR & CROCKERS RD
2	8:02 AM	8:03 AM	32 LINK POND DR
3	8:04 AM	8:05 AM	80 LINK POND DR
4	8:06 AM	8:08 AM	HANLON DR & SUNSET BLVD
5		8:16 AM	WEST VALLEY RD & MACPHERSON AVE
6	8:16 AM	8:17 AM	RAYMOND HTS & WEST VALLEY RD
7	8:17 AM	8:18 AM	PHYSIO REHAB BUILDING
8	8:26 AM	8:28 AM	C. C. Loughlin Elementary Driveway
9	8:30 AM	8:32 AM	Corner Brook Intermediate Driveway

Route: CB 04 Run: CCL/CBI 04A AM



Route: CB 04 Run: CCL/CBI 04A PM

Route: CB 04 Operator: Gov (Corner Brook)

Vehicle: 244-13

Description:

Schools: C. C. Loughlin Elementary (060) , Corner Brook Intermediate (955)

Run: CCL/CBI 04A PM

Stops: 9

Start Time: 2:30 PM

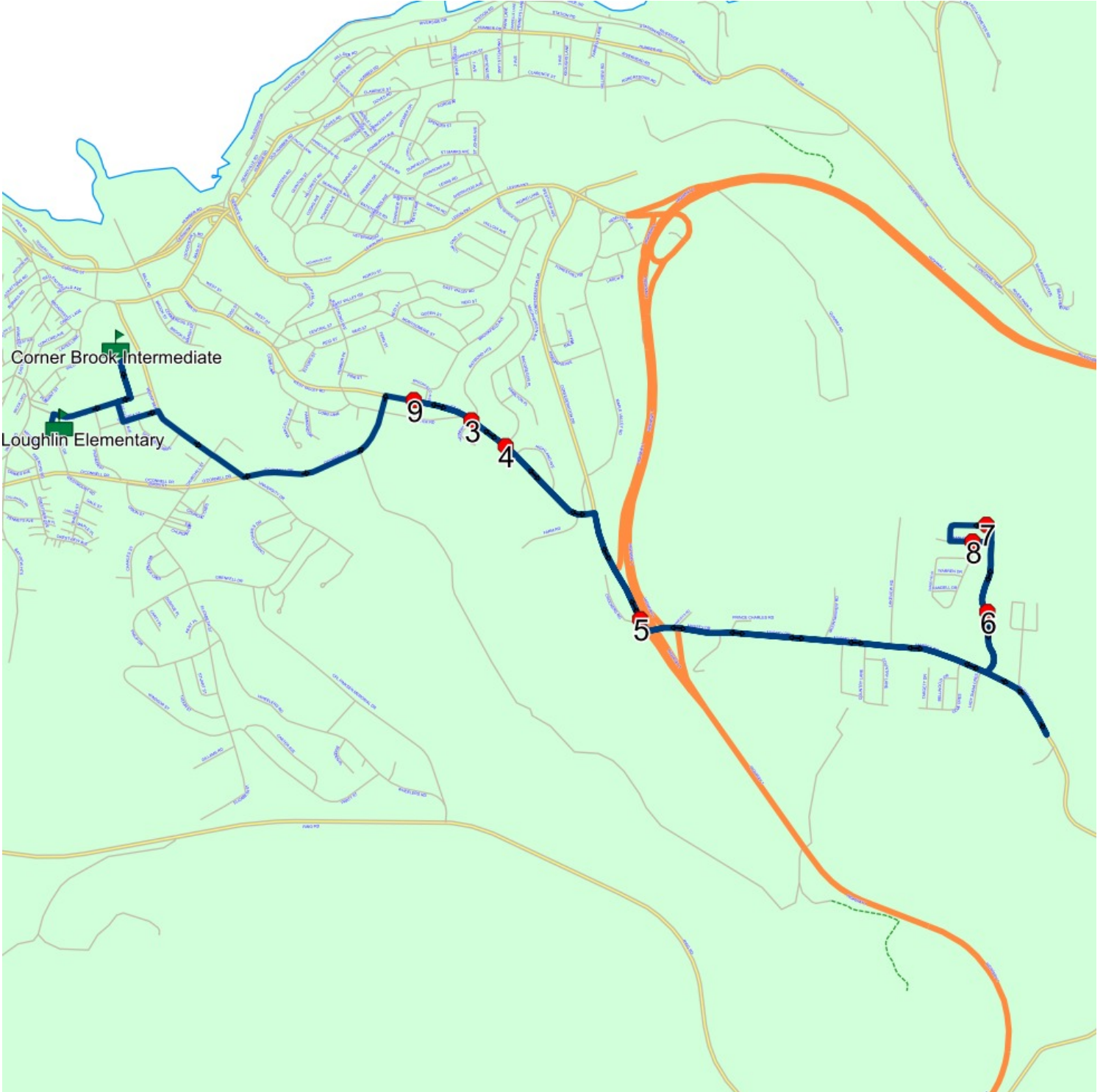
Description:

End Time: 3:18 PM

Schools: C. C. Loughlin Elementary, Corner Brook Intermediate

#	Arrival	Departure	Description
1	2:30 PM	2:42 PM	C. C. Loughlin Elementary Driveway
2	2:45 PM	2:50 PM	Corner Brook Intermediate
3	2:56 PM	2:57 PM	RAYMOND HTS & WEST VALLEY RD
4	2:57 PM	2:58 PM	WEST VALLEY RD & MACPHERSON AVE
5	3:00 PM		CONFEDERATION DR & CROCKERS RD
6	3:04 PM	3:05 PM	32 LINK POND DR
7	3:05 PM	3:06 PM	80 LINK POND RD
8	3:07 PM	3:09 PM	HANLON DR & SUNSET BLVD
9	3:17 PM	3:18 PM	PHYSIO REHAB BUILDING

Route: CB 04 Run: CCL/CBI 04A PM



Route: CB 05 Run: CCL/CBI 05A AM

Route: CB 05 Operator: Gov (Corner Brook)

Vehicle: 251-13

Description:

Schools: C. C. Loughlin Elementary (060) , Corner Brook Intermediate (955)

Run: CCL/CBI 05A AM

Stops: 12

Start Time: 7:59 AM

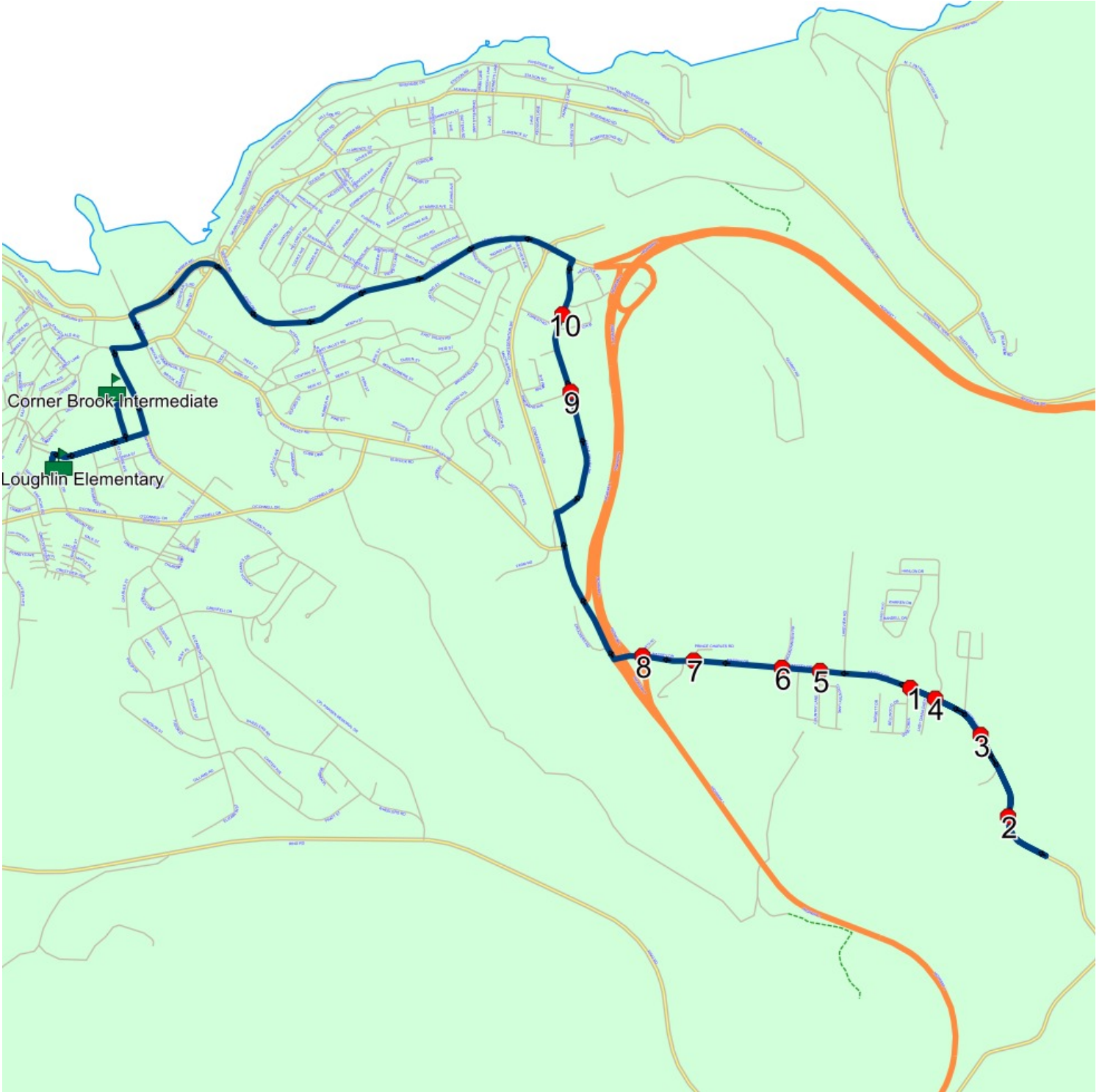
Description:

End Time: 8:32 AM

Schools: C. C. Loughlin Elementary, Corner Brook Intermediate

#	Arrival	Departure	Description
1	7:59 AM	8:00 AM	DOVE CRES / MASSEY DRIVE
2		8:01 AM	216 TIPPING DR; MASSEY DRIVE; A0L
3		8:03 AM	191 MASSEY DR
4	8:04 AM	8:05 AM	MASSEY DR & LINK POND DR
5	8:05 AM	8:06 AM	MASSEY DR - FIRE HALL
6	8:06 AM	8:07 AM	MASSEY DR & MOUNTAINVIEW RD
7	8:07 AM	8:08 AM	MASSEY DR & PRINCE CHARLES RD
8		8:08 AM	MASSEY DR & HARVEY'S RD
9		8:11 AM	MAPLE VALLEY RD & PINE GROVE AVE
10	8:12 AM	8:13 AM	MAPLE VALLEY RD & FOREST HILL RD
11	8:27 AM	8:28 AM	C. C. Loughlin Elementary Driveway
12	8:30 AM	8:32 AM	Corner Brook Intermediate

Route: CB 05 Run: CCL/CBI 05A AM



Route: CB 05 Run: CCL/CBI 05A PM

Route: CB 05 Operator: Gov (Corner Brook)

Vehicle: 251-13

Description:

Schools: C. C. Loughlin Elementary (060) , Corner Brook Intermediate (955)

Run: CCL/CBI 05A PM

Stops: 12

Start Time: 2:30 PM

Description:

End Time: 3:19 PM

Schools: C. C. Loughlin Elementary, Corner Brook Intermediate

#	Arrival	Departure	Description
1	2:30 PM	2:42 PM	C. C. Loughlin Elementary Driveway
2	2:45 PM	2:53 PM	Corner Brook Intermediate
3	3:04 PM	3:05 PM	DOVE CRES / MASSEY DRIVE
4	3:06 PM		191 MASSEY DR
5	3:07 PM		216 TIPPING DR; MASSEY DRIVE; A0L
6	3:09 PM	3:10 PM	MASSEY DR & LINK POND DR
7	3:11 PM	3:12 PM	MASSEY DR - FIRE HALL
8	3:12 PM	3:13 PM	MASSEY DR & MOUNTAINVIEW RD
9	3:13 PM	3:14 PM	MASSEY DR & PRINCE CHARLES RD
10	3:14 PM		MASSEY DR & HARVEY'S RD
11	3:17 PM		MAPLE VALLEY RD & PINE GROVE AVE
12	3:18 PM	3:19 PM	MAPLE VALLEY RD & FOREST HILL RD

Route: CB 05 Run: CCL/CBI 05A PM



Route: CB 06 Run: CCL/CBI 06 AM

Route: CB 06 Operator: Gov (Corner Brook)

Vehicle: 369-18

Description:

Schools: C. C. Loughlin Elementary (060) , Corner Brook Intermediate (955)

Run: CCL/CBI 06 AM

Description:

Stops: 25

Start Time: 7:32 AM

End Time: 8:33 AM

Schools: C. C. Loughlin Elementary, Corner Brook Intermediate

#	Arrival	Departure	Description
1	7:32 AM	7:33 AM	TCH EXIT 11 - STOP SIGN AT BOTTOM OF RAMP
2		7:34 AM	BONNELL DR & JOHNSONS DR
3	7:34 AM	7:35 AM	BONNELL DR & ROBERTS DR
4		7:35 AM	BONNELL DR & ELIZABETH DR
5		7:37 AM	STRAWBERRY LOOP & ELIZABETH DR
6	7:37 AM	7:38 AM	STRAWBERRY LOOP & ROBERTS DR
7		7:42 AM	HAMMOND FARM
8	7:46 AM	7:47 AM	MARBLE DR & HUMBER VILLAGE
9		7:49 AM	497 MARBLE DR
10		7:51 AM	MARBLE DR - RAPID POWER SPORTS
11		7:52 AM	381 MARBLE DR
12		7:53 AM	MARBLE DR - 2ND HOUSE BEFORE TCH
13	7:56 AM	7:57 AM	91 MARBLE DR
14	7:57 AM	7:58 AM	MARBLE DR & WILTON DR - FIRE HALL
15		7:59 AM	MARBLE DR & MUSGRAVE DR
16		7:59 AM	MARBLE DR & DOGWOOD
17		8:05 AM	RIVERSIDE DR & STAN DAWE TERR
18	8:08 AM	8:09 AM	HUMBER RD & LOWER STATION RD
19	8:09 AM	8:10 AM	HUMBER RD & RIVERHEAD RD
20		8:11 AM	HUMBER RD & DINGWELLS LN
21		8:12 AM	HUMBER RD - OK TIRE
22		8:13 AM	HUMBER RD - AUTO CLINIC
23		8:16 AM	HUMBER RD - BARNS SPORTING GOODS
24	8:27 AM	8:28 AM	C. C. Loughlin Elementary Driveway
25	8:30 AM	8:33 AM	Corner Brook Intermediate Driveway

Route: CB 06 Run: CCL/CBI 06 AM



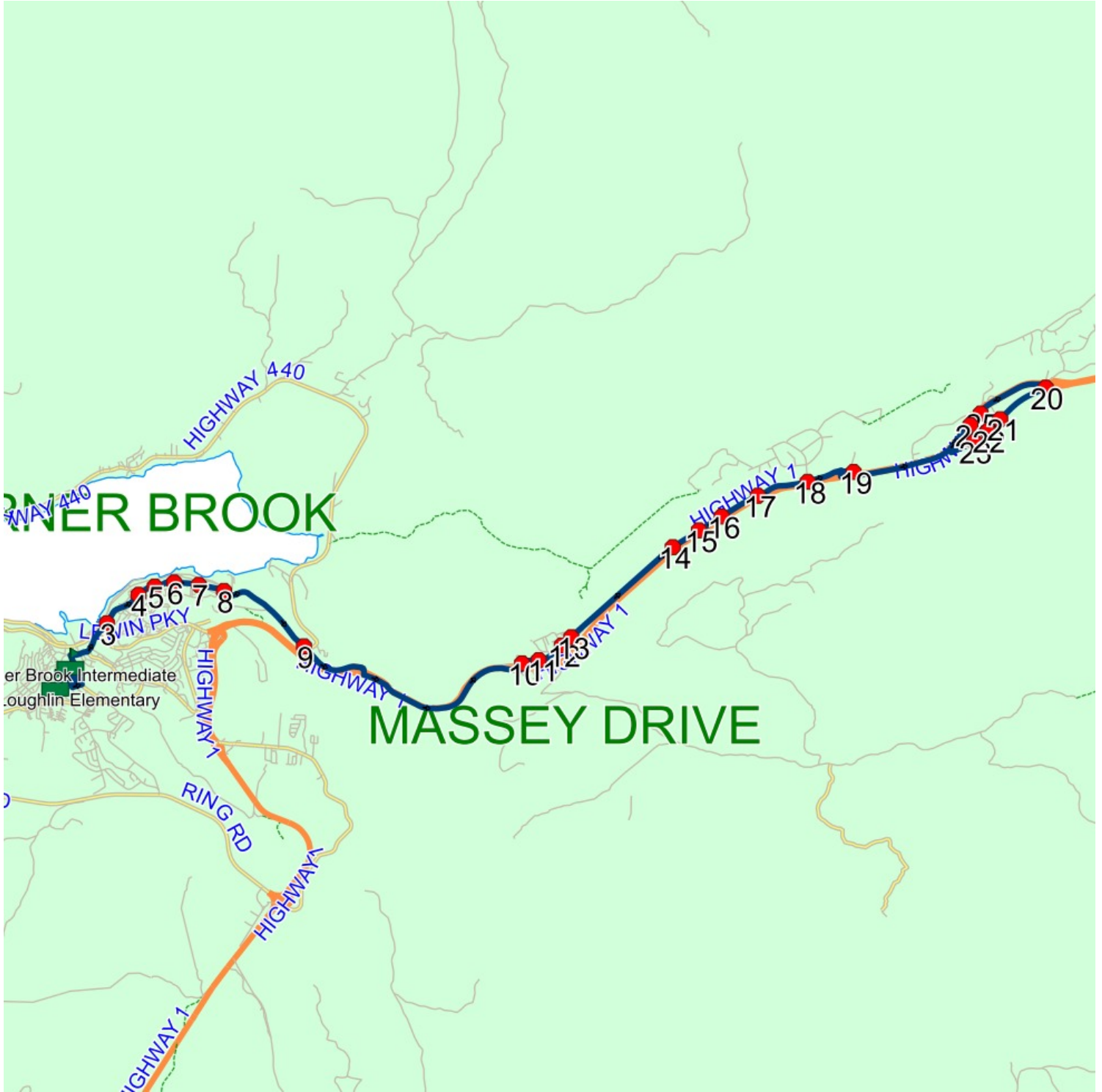
Route: CB 06 Run: CCL/CBI 06 PM

Route: CB 06 Operator: Gov (Corner Brook)
 Vehicle: 369-18
 Description:
 Schools: C. C. Loughlin Elementary (060) , Corner Brook Intermediate (955)

Run: CCL/CBI 06 PM Description:
 Stops: 25 Start Time: 2:39 PM End Time: 3:56 PM
 Schools: C. C. Loughlin Elementary, Corner Brook Intermediate

#	Arrival	Departure	Description
1	2:39 PM	2:54 PM	C. C. Loughlin Elementary Driveway
2	2:57 PM	3:00 PM	Corner Brook Intermediate Driveway
3	3:10 PM		HUMBER RD - BARNES SPORTING GOODS
4	3:12 PM	3:13 PM	HUMBER RD - AUTO CLINIC
5	3:13 PM	3:14 PM	HUMBER RD - OK TIRE
6	3:14 PM	3:15 PM	HUMBER RD & DINGWELLS LN
7	3:15 PM	3:16 PM	HUMBER RD & RIVERHEAD RD
8	3:17 PM	3:18 PM	HUMBER RD & LOWER STATION RD
9	3:20 PM	3:21 PM	RIVERSIDE DR & STAN DAWE TERR
10	3:26 PM	3:27 PM	MARBLE DR & DOGWOOD
11	3:27 PM		MARBLE DR & MUSGRAVE DR
12	3:28 PM	3:29 PM	MARBLE DR & WILTON DR - FIRE HALL
13	3:29 PM	3:30 PM	91 MARBLE DR
14	3:33 PM		MARBLE DR - 2ND HOUSE BEFORE TCH
15	3:34 PM		381 MARBLE DR
16	3:35 PM		MARBLE DR - RAPID POWER SPORTS
17	3:37 PM		497 MARBLE DR
18	3:39 PM	3:40 PM	MARBLE DR & HUMBER VILLAGE
19	3:41 PM	3:42 PM	HAMMOND FARM
20	3:50 PM		TCH EXIT 11 - STOP SIGN AT BOTTOM OF RAMP
21	3:52 PM		BONNELL DR & JOHNSONS DR
22	3:52 PM		BONNELL DR & ROBERTS DR
23	3:53 PM		BONNELL DR & ELIZABETH DR
24	3:54 PM	3:55 PM	STRAWBERRY LOOP & ELIZABETH DR
25	3:55 PM	3:56 PM	STRAWBERRY LOOP & ROBERTS DR

Route: CB 06 Run: CCL/CBI 06 PM



Route: CB 07 Run: CCL/CBI 07A AM

Route: CB 07 Operator: Gov (Corner Brook)

Vehicle: 435-20

Description:

Schools: C. C. Loughlin Elementary (060) , Corner Brook Intermediate (955)

Run: CCL/CBI 07A AM

Stops: 13

Start Time: 8:03 AM

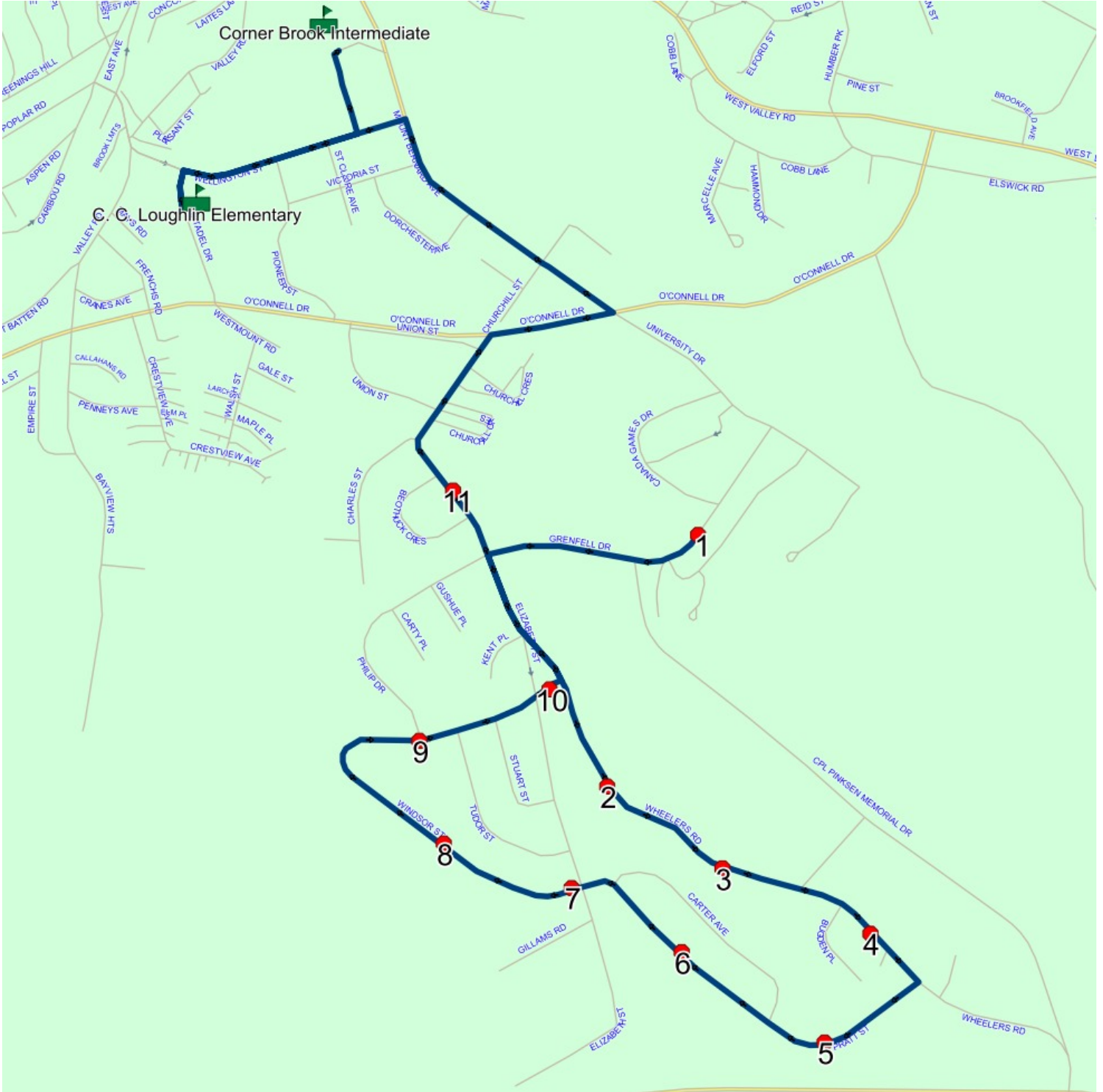
Description: CCL Townsite and Humber Heights

End Time: 8:32 AM

Schools: C. C. Loughlin Elementary, Corner Brook Intermediate

#	Arrival	Departure	Description
1	8:03 AM	8:04 AM	CORPORAL PINKSEN MEMORIAL DR - CIVIC CENTRE
2		8:06 AM	50 WHEELERS RD
3		8:07 AM	98 WHEELERS RD
4		8:08 AM	160 WHEELERS RD
5		8:10 AM	32 PRATT ST
6	8:11 AM	8:12 AM	88 PRATT ST
7	8:13 AM	8:14 AM	131 WINDSOR ST
8		8:15 AM	89 WINDSOR ST
9	8:16 AM	8:17 AM	25 WINDSOR ST
10		8:18 AM	WINDSOR ST - PUMP HOUSE
11		8:20 AM	ELIZABETH ST - PENTICOSTAL CHURCH
12	8:26 AM	8:28 AM	C. C. Loughlin Elementary Driveway
13	8:30 AM	8:32 AM	Corner Brook Intermediate Driveway

Route: CB 07 Run: CCL/CBI 07A AM



Route: CB 07 Run: CCL/CBI 07A PM

Route: CB 07 Operator: Gov (Corner Brook)

Vehicle: 435-20

Description:

Schools: C. C. Loughlin Elementary (060) , Corner Brook Intermediate (955)

Run: CCL/CBI 07A PM

Stops: 13

Start Time: 2:30 PM

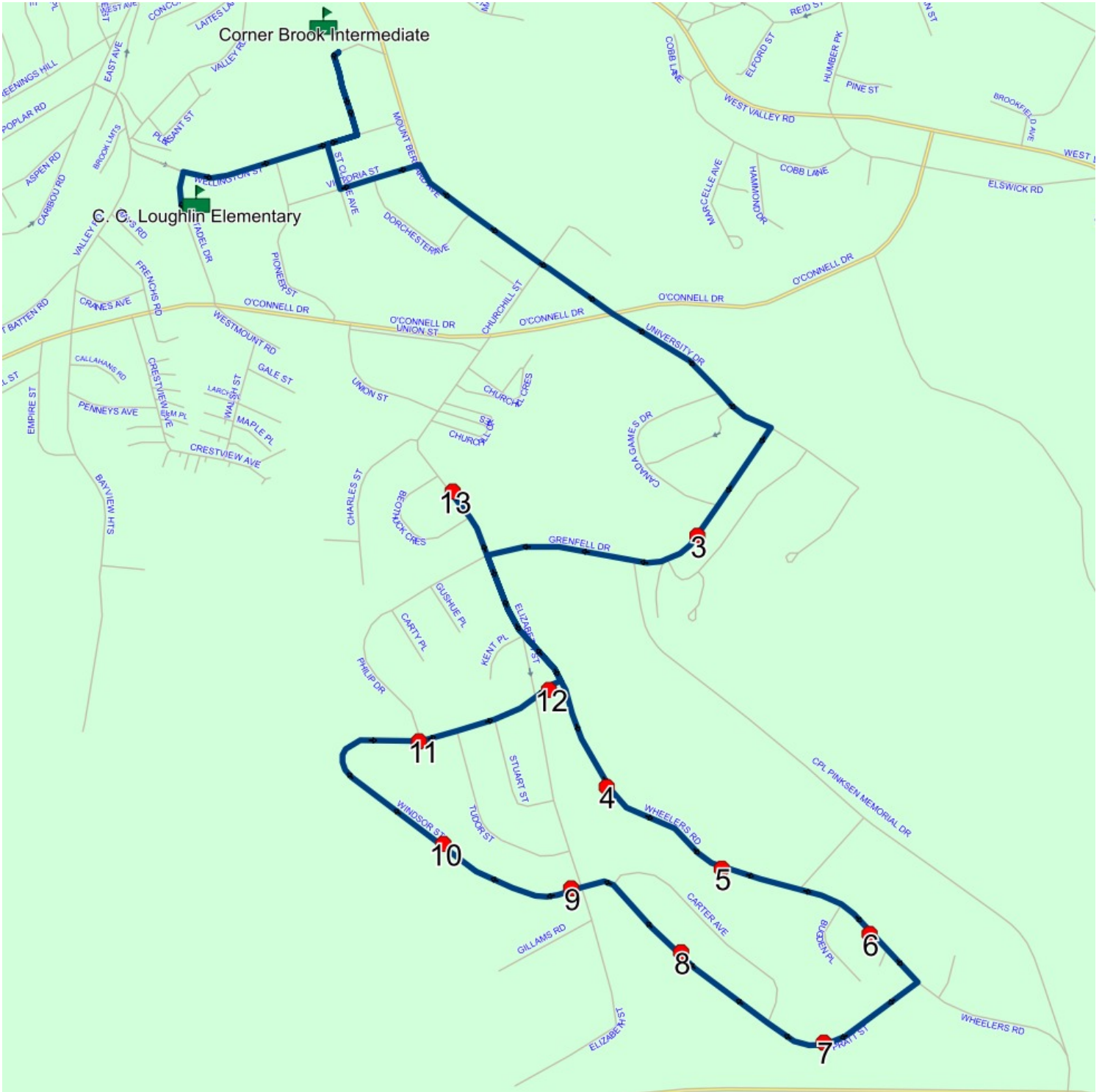
Description: CCL Townsite and Humber Heights

End Time: 3:11 PM

Schools: C. C. Loughlin Elementary, Corner Brook Intermediate

#	Arrival	Departure	Description
1	2:30 PM	2:42 PM	C. C. Loughlin Elementary Driveway
2	2:45 PM	2:47 PM	Corner Brook Intermediate Driveway
3	2:53 PM		CORPORAL PINKSEN MEMORIAL DR - CIVIC CENTRE
4	2:55 PM	2:56 PM	50 WHEELERS RD
5	2:57 PM		98 WHEELERS RD
6	2:58 PM		160 WHEELERS RD
7	3:00 PM		32 PRATT ST
8	3:01 PM	3:02 PM	88 PRATT ST
9	3:03 PM	3:04 PM	131 WINDSOR ST
10	3:05 PM		89 WINDSOR ST
11	3:06 PM	3:07 PM	25 WINDSOR ST
12	3:08 PM	3:09 PM	WINDSOR ST - PUMP HOUSE
13	3:10 PM	3:11 PM	ELIZABETH ST - PENTICOSTAL CHURCH

Route: CB 07 Run: CCL/CBI 07A PM



Route: CB 08 Run: CCL/CBI 08A AM

Route: CB 08 Operator: Gov (Corner Brook)

Vehicle: 474-21

Description:

Schools: Corner Brook Intermediate (955) , C. C. Loughlin Elementary (060)

Run: CCL/CBI 08A AM

Stops: 8

Start Time: 7:51 AM

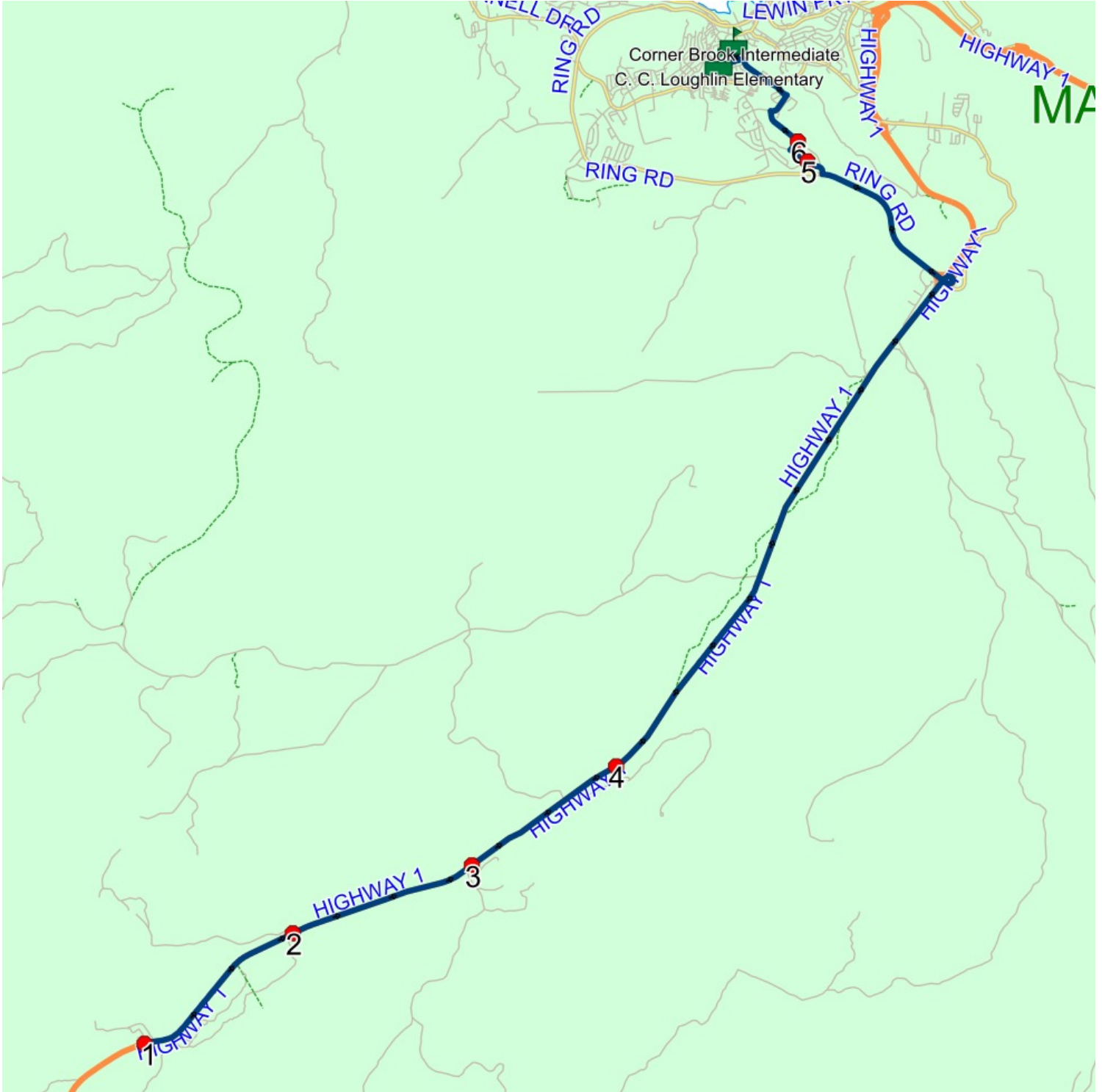
Description:

End Time: 8:29 AM

Schools: Corner Brook Intermediate, C. C. Loughlin Elementary

#	Arrival	Departure	Description
1	7:51 AM	7:52 AM	GEORGES LAKE
2	7:54 AM	7:55 AM	HIGHWAY 1 & BOY SCOUT RD
3	7:57 AM	7:58 AM	HIGHWAY 1 & GULL POND RD
4	8:00 AM	8:01 AM	PINCHGUT
5	8:15 AM	8:16 AM	5 MATTIE MITCHELL AVE; CORNER BROOK
6	8:18 AM	8:18 AM	COURTESY STOP/FAMILY RESPONSIBILITY ZONE BEAUMONT HAMEL ST & CPL PINKSEN MEMORIAL DR
7	8:25 AM	8:26 AM	Corner Brook Intermediate
8	8:28 AM	8:29 AM	C. C. Loughlin Elementary Driveway

Route: CB 08 Run: CCL/CBI 08A AM



Route: CB 08 Run: CCL/CBI 08A PM

Route: CB 08 Operator: Gov (Corner Brook)

Vehicle: 474-21

Description:

Schools: C. C. Loughlin Elementary (060) , Corner Brook Intermediate (955)

Run: CCL/CBI 08A PM

Stops: 8

Start Time: 2:30 PM

Description:

End Time: 3:28 PM

Schools: C. C. Loughlin Elementary, Corner Brook Intermediate

#	Arrival	Departure	Description
1	2:30 PM	2:42 PM	C. C. Loughlin Elementary Driveway
2	2:45 PM	2:53 PM	Corner Brook Intermediate
3	3:00 PM		COURTESY STOP/FAMILY RESPONSIBILITY ZONE BEAUMONT HAMEL ST & CPL PINKSEN MEMORIAL DR
4	3:02 PM	3:03 PM	5 MATTIE MITCHELL AVE; CORNER BROOK
5	3:18 PM		PINCHGUT
6	3:21 PM		HIGHWAY 1 & GULL POND RD
7	3:24 PM		HIGHWAY 1 & BOY SCOUT RD
8	3:27 PM	3:28 PM	GEORGES LAKE

Route: CB 08 Run: CCL/CBI 08A PM

