

Route: 15-042-6 Run: 15-042-6 AM

Route: 15-042-6 Operator: Vardy Villa Ltd.

Vehicle: 15-042-6_Vardy Villa Ltd.

Description:

Schools: Matthew Elementary School (232)

Run: 15-042-6 AM

Stops: 18

Start Time: 7:35 AM

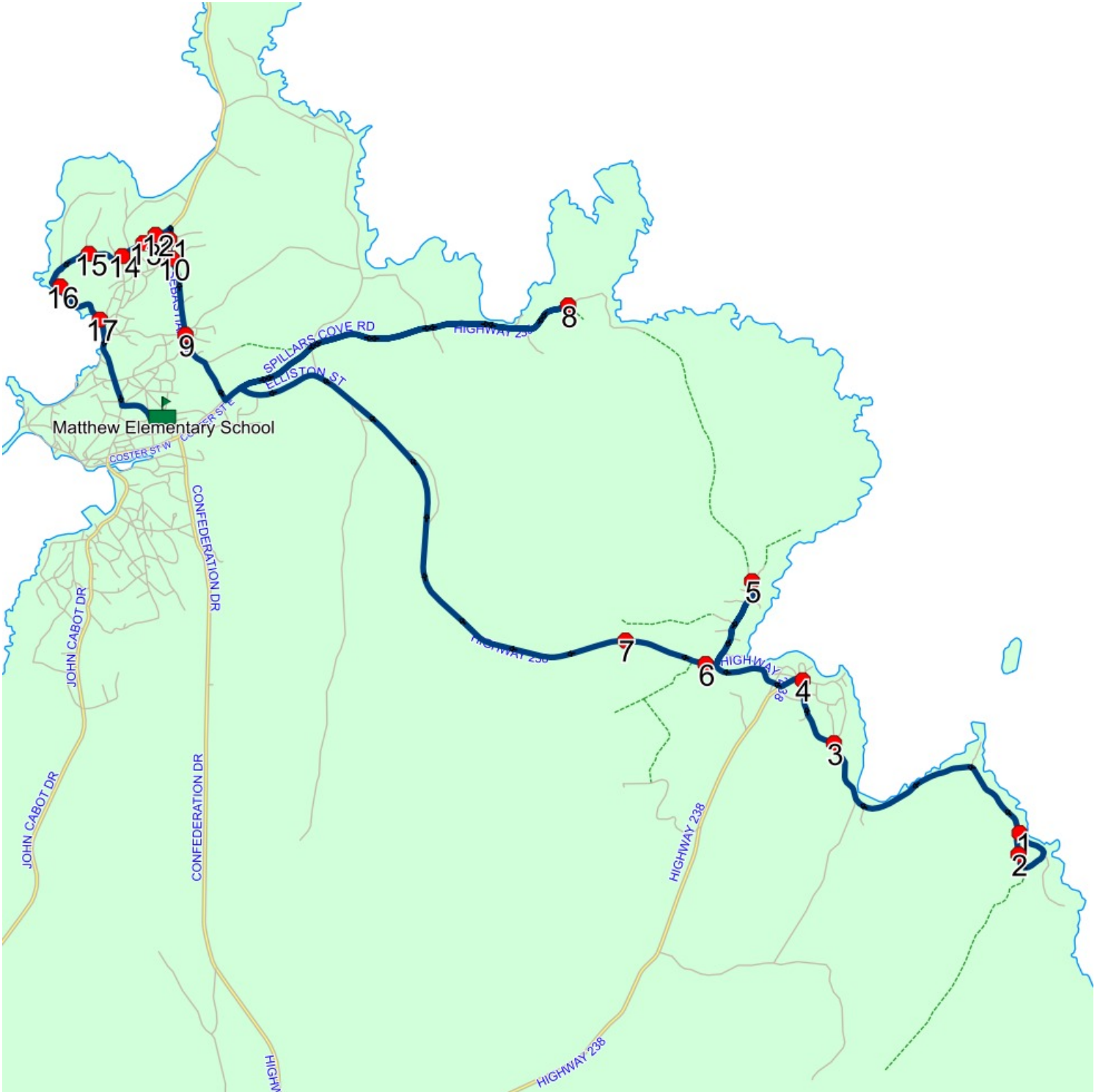
Description:

End Time: 8:22 AM

Schools: Matthew Elementary School

#	Arrival	Departure	Description	
1		7:35 AM		
2		7:36 AM	MABERLY	
3	7:41 AM	7:42 AM	SANDY COVE RD & OLD RD	
4	7:43 AM	7:44 AM	MAIN ST & SANDY COVE RD	
5		7:48 AM	MAIN ST N - ELLISTON	
6		7:53 AM	HIGHWAY 238 (100m WEST OF MAIN ST - ELLISTON)	
7	7:53 AM	7:54 AM	HIGHWAY 238 (700m WEST OF MAIN ST - ELLISTON)	
8		8:02 AM	END OF SPILLARS COVE	
9		8:08 AM	COURTESY STOP/FAMILY RESPONSIBILITY ZONE SEBASTIAN DR & FAULKNERS HILL	: 2025-06-30
10		8:09 AM	SEBASTIAN DR & EDMUNDS LANE; BONAVIDA	: 2025-06-30
11		8:09 AM	SEBASTIAN DR & WINDLASS DR	
12	8:10 AM	8:11 AM	141 CAPE SHORE RD; BONAVIDA; A0C	: 2025-06-30
13		8:11 AM	CAPE SHORE RD	
14		8:12 AM	RED POINT RD	
15		8:13 AM	RED POINT RD	
16	8:15 AM	8:16 AM	RED POINT RD	
17		8:17 AM	RED POINT RD; BONAVIDA & LANDERS LANE; BONAVIDA	: 2025-06-30
18	8:20 AM	8:22 AM	Matthew Elementary School Driveway	: 2024-06-30

Route: 15-042-6 Run: 15-042-6 AM



Route: 15-042-6 Run: 15-042-6 PM

Route: 15-042-6

Operator: Vardy Villa Ltd.

Vehicle: 15-042-6_Vardy Villa Ltd.

Description:

Schools: Matthew Elementary School (232)

Run: 15-042-6 PM

Stops: 18

Start Time: 2:20 PM

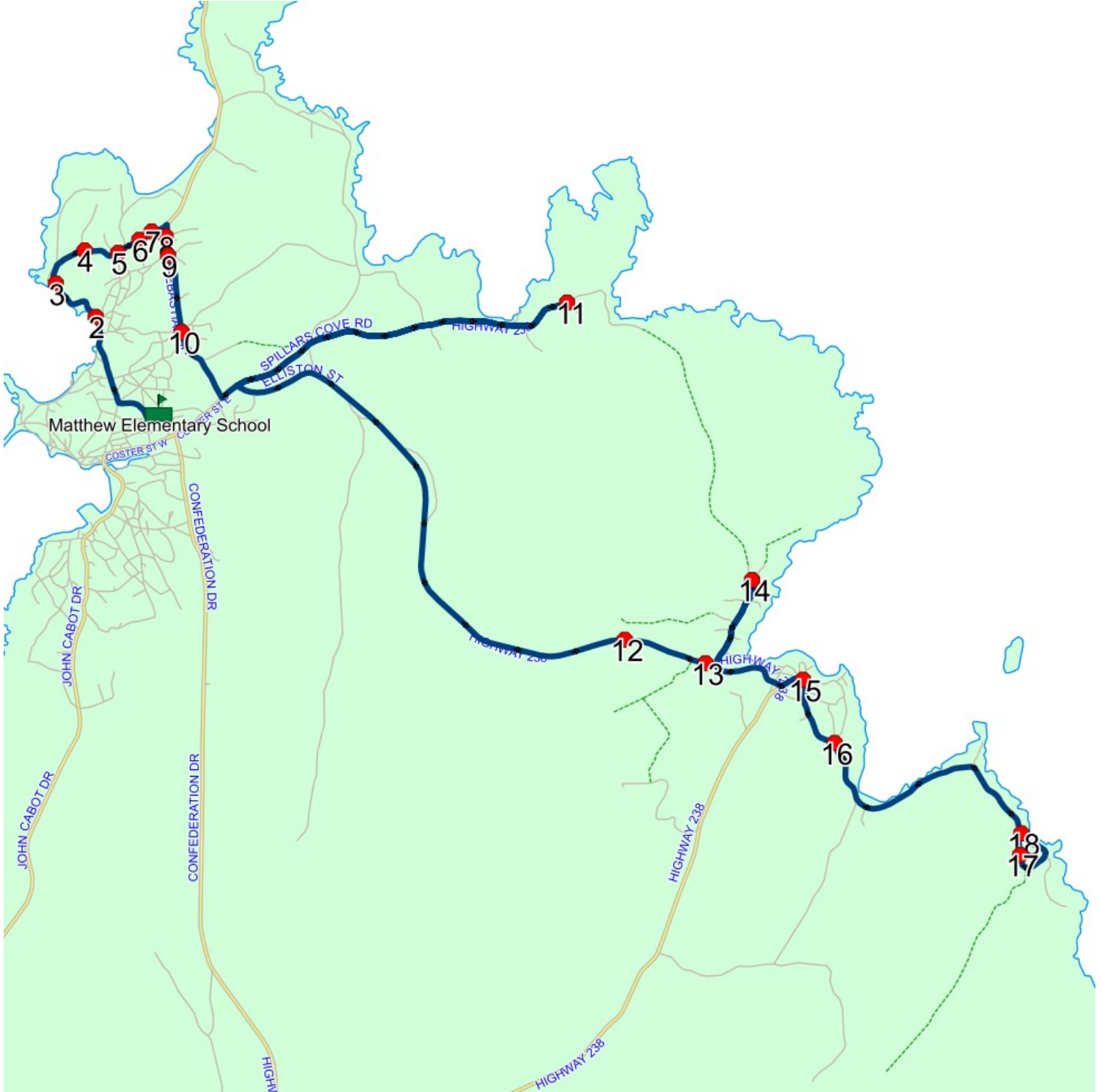
Description:

End Time: 3:22 PM

Schools: Matthew Elementary School

#	Arrival	Departure	Description	
1	2:20 PM	2:35 PM	Matthew Elementary School Driveway	: 2024-06-30
2	2:38 PM		RED POINT RD; BONAVIDA & LANDERS LANE; BONAVIDA	: 2025-06-30
3	2:39 PM	2:40 PM	RED POINT RD	
4	2:41 PM	2:42 PM	RED POINT RD	
5	2:42 PM	2:43 PM	RED POINT RD	
6	2:44 PM		CAPE SHORE RD	
7	2:45 PM		141 CAPE SHORE RD; BONAVIDA; AOC	: 2025-06-30
8	2:46 PM		SEBASTIAN DR & WINDLASS DR	
9	2:46 PM		SEBASTIAN DR & EDMUNDS LANE; BONAVIDA	: 2025-06-30
10	2:47 PM		COURTESY STOP/FAMILY RESPONSIBILITY ZONE SEBASTIAN DR & FAULKNERS HILL	
11	2:52 PM		END OF SPILLARS COVE	
12	3:02 PM		HIGHWAY 238 (700m WEST OF MAIN ST - ELLISTON)	
13	3:03 PM		HIGHWAY 238 (100m WEST OF MAIN ST - ELLISTON)	
14	3:05 PM	3:06 PM	MAIN ST N - ELLISTON	
15	3:12 PM	3:13 PM	MAIN ST & SANDY COVE RD	
16	3:14 PM	3:15 PM	SANDY COVE RD & OLD RD	
17	3:20 PM		MABERLY	
18	3:22 PM			

Route: 15-042-6 Run: 15-042-6 PM



Route: 22-053-1 Run: 22-053-1 AM

Route: 22-053-1 Operator: Vardy Villa Ltd.

Vehicle: 22-053-1

Description:

Schools: Matthew Elementary School (232)

Run: 22-053-1 AM

Stops: 18

Start Time: 7:33 AM

Description:

End Time: 8:22 AM

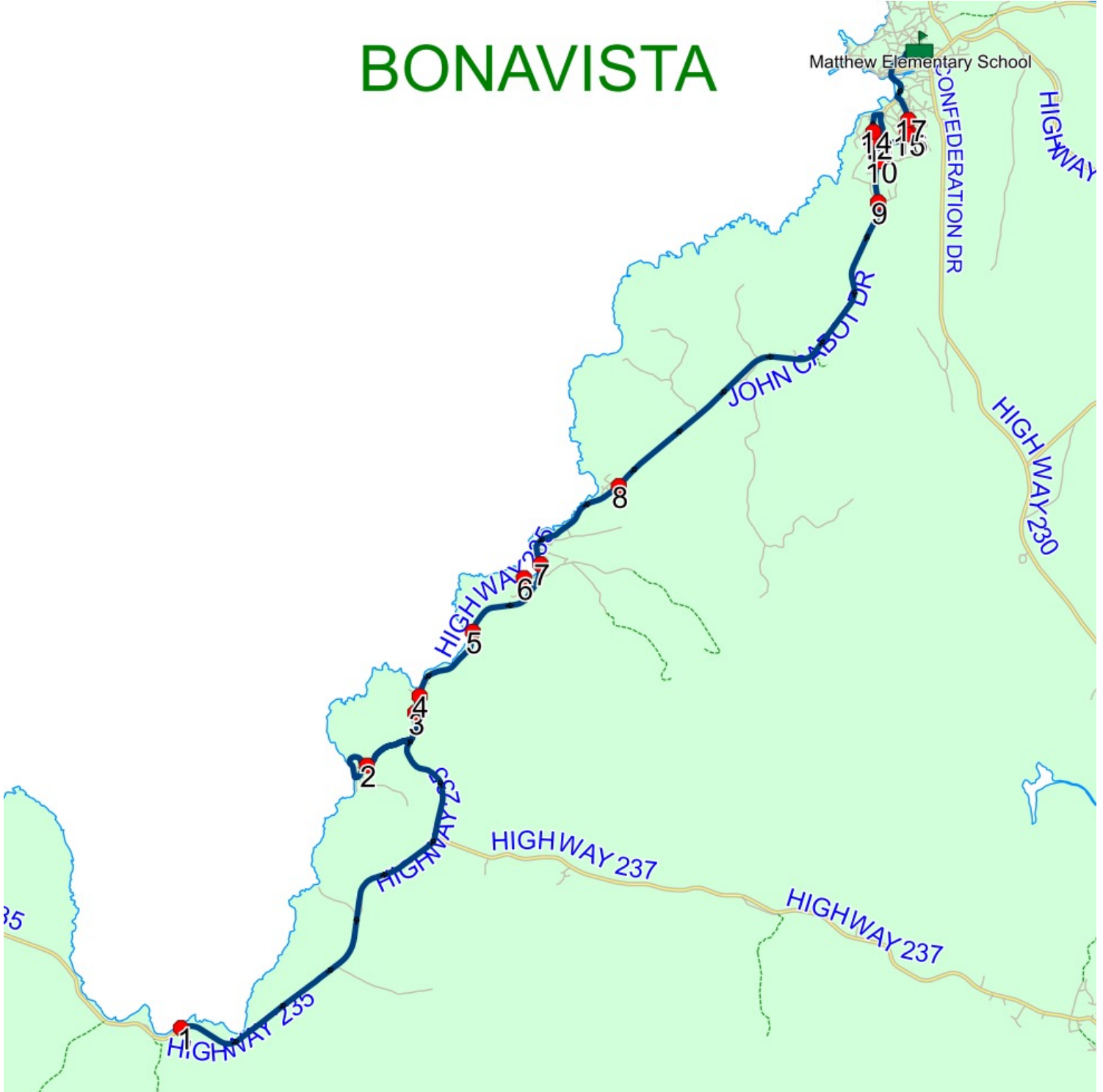
Schools: Matthew Elementary School

: 2025-06-30

#	Arrival	Departure	Description
1		7:33 AM	HIGHWAY 235
2		7:43 AM	UPPER AMHERST COVE
3		7:49 AM	AMHERST COVE
4		7:50 AM	6 HIGHWAY 235; MIDDLE AMHERST COVE; A0C : 2024-06-30
5		7:51 AM	AMHERST COVE
6		7:54 AM	ELLIOTT LANE NEWMANS COVE
7	7:56 AM	7:57 AM	NEWMANS COVE OLD POST OFFICE
8		7:59 AM	Birchy Cove
9	8:06 AM	8:07 AM	JOHN CABOT DR & WELLS RD
10	8:07 AM	8:08 AM	JOHN CABOT DR & ROCKY DRUNG
11		8:09 AM	55 BROWNS HILL : 2024-06-30
12	8:09 AM	8:10 AM	46 BROWNS HILL; BONAVIDA; A0C : 2025-06-30
13		8:10 AM	BROWNS HILL & DOWNEYS LANE : 2024-06-30
14	8:10 AM	8:11 AM	37 BROWNS HILL; BONAVIDA; A0C : 2025-06-30
15		8:14 AM	BAKERS MARSH RD & FIFIELDS LANE : 2024-06-30
16	8:14 AM	8:15 AM	BAKERS MARSH RD & FOLLEY HILL
17		8:16 AM	30 OLD CATALINA RD; BONAVIDA; A0C : 2025-06-30
18	8:20 AM	8:22 AM	Matthew Elementary School Driveway : 2024-06-30

Route: 22-053-1 Run: 22-053-1 AM

BONAVISTA



Route: 22-053-1 Run: 22-053-1 PM

Route: 22-053-1 Operator: Vardy Villa Ltd.

Vehicle: 22-053-1

Description:

Schools: Matthew Elementary School (232)

Run: 22-053-1 PM

Stops: 18

Start Time: 2:20 PM

Description:

End Time: 3:22 PM

Schools: Matthew Elementary School

: 2025-06-30

#	Arrival	Departure	Description	
1	2:20 PM	2:35 PM	Matthew Elementary School Driveway	: 2024-06-30
2	2:39 PM		30 OLD CATALINA RD; BONAVISTA; A0C	: 2025-06-30
3	2:40 PM	2:41 PM	BAKERS MARSH RD & FOLLEY HILL	
4	2:41 PM		BAKERS MARSH RD & FIFIELDS LANE	: 2024-06-30
5	2:44 PM	2:45 PM	37 BROWNS HILL; BONAVISTA; A0C	: 2025-06-30
6	2:45 PM	2:46 PM	BROWNS HILL & DOWNEYS LANE	: 2024-06-30
7	2:46 PM		46 BROWNS HILL; BONAVISTA; A0C	: 2025-06-30
8	2:46 PM	2:47 PM	55 BROWNS HILL	: 2024-06-30
9	2:48 PM		JOHN CABOT DR & ROCKY DRUNG	
10	2:49 PM	2:50 PM	JOHN CABOT DR & WELLS RD	
11	2:56 PM		Birchy Cove	
12	2:58 PM	2:59 PM	NEWMANS COVE OLD POST OFFICE	
13	3:01 PM		ELLIOTT LANE NEWMANS COVE	
14	3:04 PM		AMHERST COVE	
15	3:05 PM	3:06 PM	6 HIGHWAY 235; MIDDLE AMHERST COVE; A0C	: 2024-06-30
16	3:06 PM		AMHERST COVE	
17	3:09 PM		UPPER AMHERST COVE	
18	3:22 PM		HIGHWAY 235	

Route: 22-053-1 Run: 22-053-1 PM

BONAVISTA

