

## Route: LP 09 Run: LPI 09 AM

Route: LP 09 Operator: Gov (Lewisporte)

Vehicle: 007-17

Description:

Schools: Lewisporte Intermediate (486)

Run: LPI 09 AM

Stops: 22

Start Time: 8:07 AM

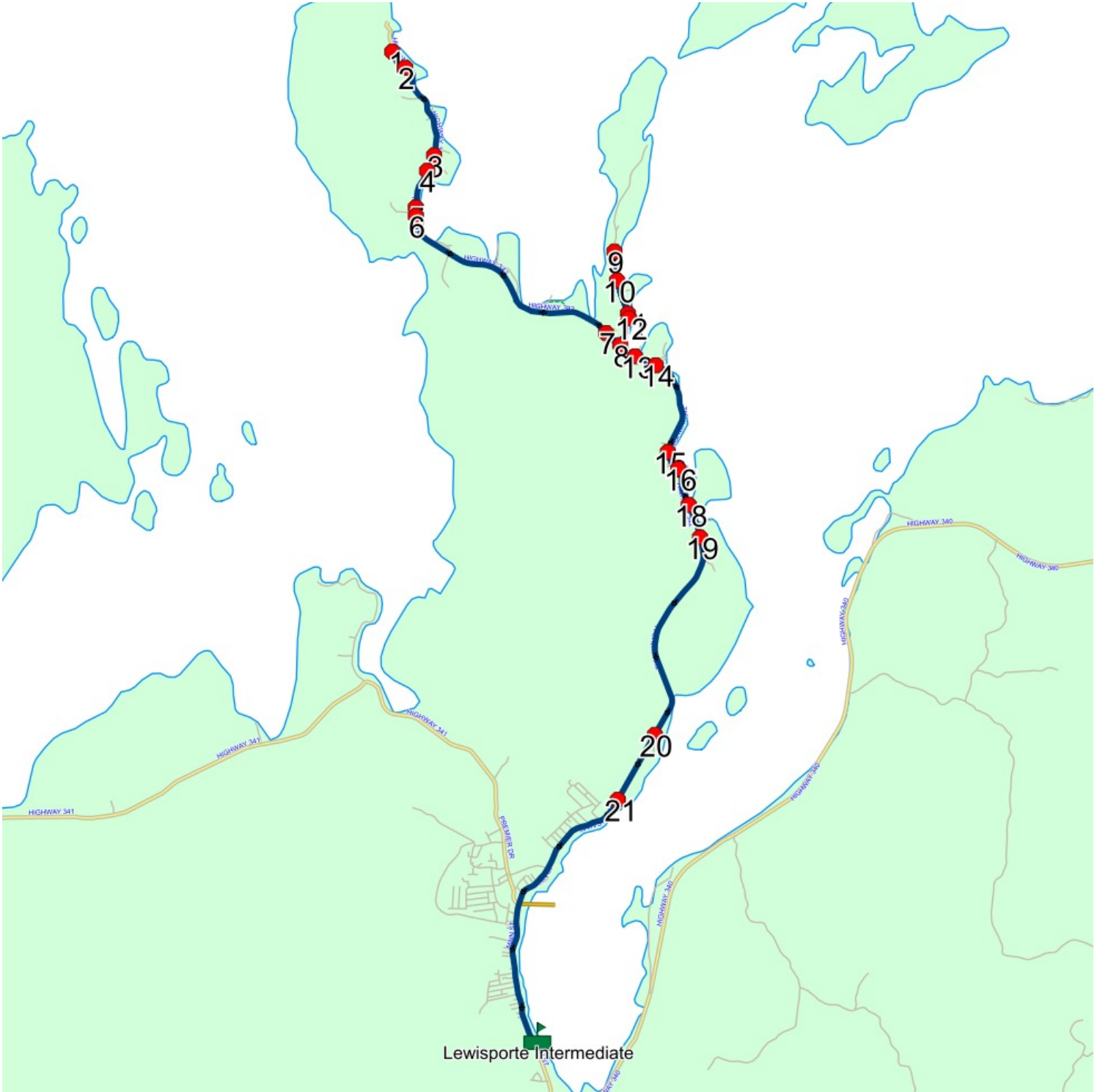
Description:

End Time: 8:42 AM

Schools: Lewisporte Intermediate

#	Arrival	Departure	Description	
1		8:07 AM	GOV WHARF - LITTLE BURNT BAY	
2		8:08 AM	FIRST BUS SHELTER JUST PAST HILLVIEW DR.	
3		8:10 AM	BUS SHELTER - OCEAN DR - LITTLE BURNT BAY	
4		8:11 AM	# 51 MAIN ST - LITTLE BURNT BAY	
5		8:12 AM	#18 MAIN ST.- LITTLE BURNT BAY	
6		8:12 AM	# 3 MAIN ST - LITTLE BURNT BAY	
7		8:15 AM	# 263 MAIN ST - EMBREE	
8		8:16 AM	WATER ST & CHURCH RD BUS SHELTER	
9		8:20 AM	WATER ST TURNAROUND - END OF PAVEMENT	
10		8:21 AM	43 WATER ST	
11		8:22 AM	# 7 WATER ST	
12		8:22 AM	18 WATER ST; EMBREE; A0G	: 2025-06-30
13	8:24 AM	8:25 AM	CHURCH RD & MAIN ST BUS SHELTER	
14		8:25 AM	BUS SHELTER PLAYGROUND	
15		8:27 AM	# 105 MAIN ST - EMBREE	
16	8:27 AM	8:28 AM	82 HIGHWAY 342; EMBREE; A0G	: 2024-06-30
17		8:28 AM	BUS SHELTER MAIN ST & POND RD	
18		8:29 AM	# 55 MAIN ST - BUS SHELTER	
19		8:30 AM	# 30 MAIN ST - BUS SHELTER	
20		8:33 AM	SUBDIVISION INTERSECTION - EMBREE ROAD	
21	8:34 AM	8:35 AM	BAYSIDE PL & HIGHWAY 342; LEWISPORTE	
22	8:40 AM	8:42 AM	Lewisporte Intermediate Driveway	: 2025-06-30

Route: LP 09 Run: LPI 09 AM



## Route: LP 09 Run: LPI 09 PM

Route: LP 09 Operator: Gov (Lewisporte)  
 Vehicle: 007-17  
 Description:  
 Schools: Lewisporte Intermediate (486)

Run: LPI 09 PM Description:  
 Stops: 22 Start Time: 2:40 PM End Time: 3:31 PM  
 Schools: Lewisporte Intermediate

#	Arrival	Departure	Description	
1	2:40 PM	2:55 PM	Lewisporte Intermediate Driveway	: 2025-06-30
2	3:00 PM	3:01 PM	BAYSIDE PL & HIGHWAY 342; LEWISPORTE	
3	3:02 PM		SUBDIVISION INTERSECTION - EMBREE ROAD	
4	3:05 PM	3:06 PM	# 30 MAIN ST - BUS SHELTER	
5	3:06 PM	3:07 PM	# 55 MAIN ST - BUS SHELTER	
6	3:07 PM	3:08 PM	BUS SHELTER MAIN ST & POND RD	
7	3:08 PM		82 HIGHWAY 342; EMBREE; A0G	: 2024-06-30
8	3:09 PM		# 105 MAIN ST - EMBREE	
9	3:11 PM		BUS SHELTER PLAYGROUND	
10	3:11 PM	3:12 PM	CHURCH RD & MAIN ST BUS SHELTER	
11	3:13 PM	3:14 PM	18 WATER ST; EMBREE; A0G	: 2025-06-30
12	3:14 PM		# 7 WATER ST	
13	3:15 PM		43 WATER ST	
14	3:16 PM		WATER ST TURNAROUND - END OF PAVEMENT	
15	3:19 PM	3:20 PM	WATER ST & CHURCH RD BUS SHELTER	
16	3:20 PM	3:21 PM	# 263 MAIN ST - EMBREE	
17	3:25 PM		# 3 MAIN ST - LITTLE BURNT BAY	
18	3:25 PM	3:26 PM	# 18 MAIN ST - LITTLE BURNT BAY	
19	3:26 PM	3:27 PM	# 51 MAIN ST - LITTLE BURNT BAY	
20	3:27 PM	3:28 PM	BUS SHELTER - OCEAN DR - LITTLE BURNT BAY	
21	3:30 PM		FIRST BUS SHELTER PAST HILLVIEW DR.	
22	3:30 PM	3:31 PM	GOV WHARF - LITTLE BURNT BAY	

Route: LP 09 Run: LPI 09 PM



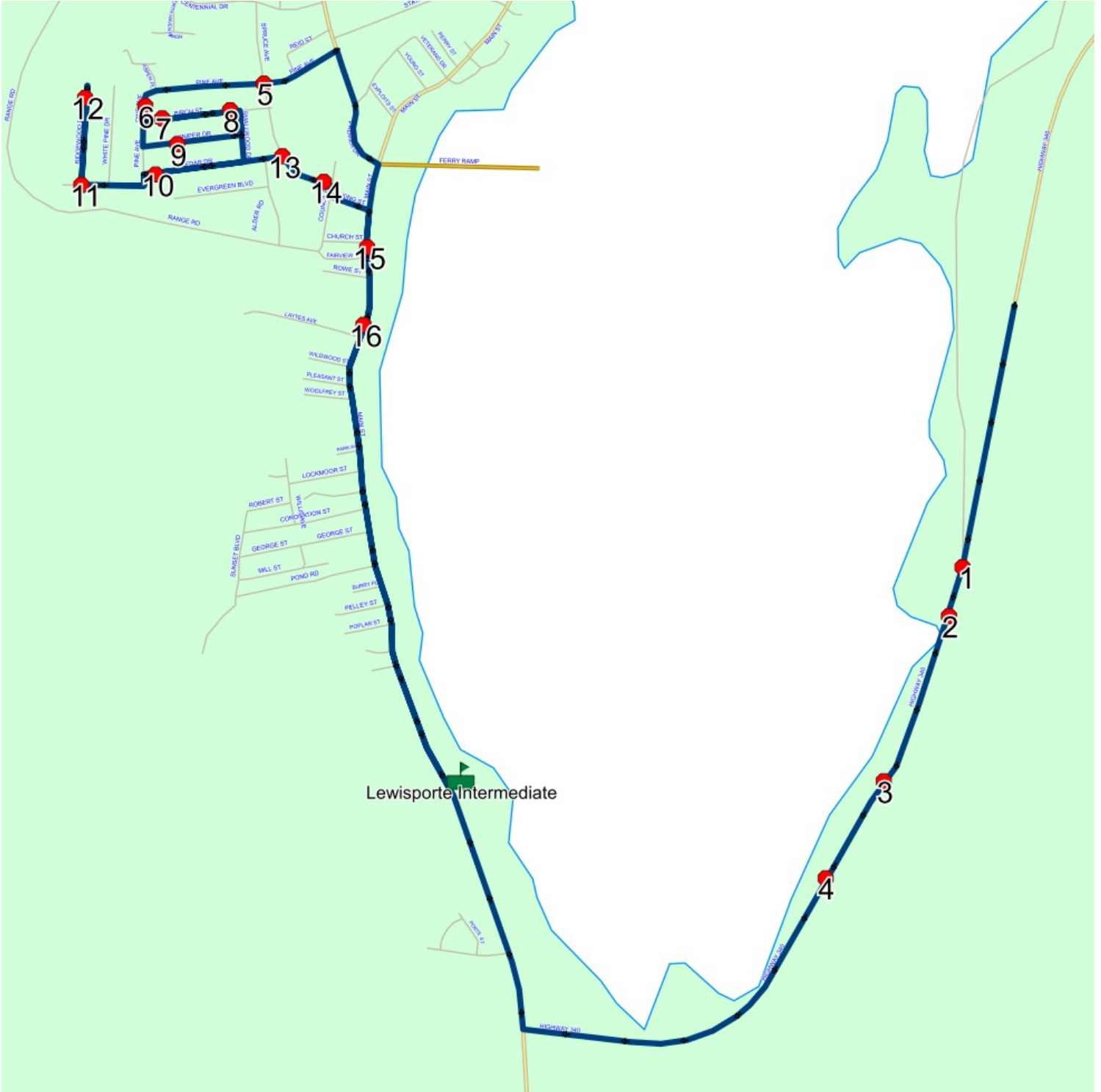
## Route: LP 14 Run: LPI 14 AM

Route: LP 14 Operator: Gov (Lewisporte)  
 Vehicle: 329-15  
 Description:  
 Schools: Lewisporte Intermediate (486)

Run: LPI 14 AM Description:  
 Stops: 17 Start Time: 8:05 AM End Time: 8:42 AM  
 Schools: Lewisporte Intermediate

#	Arrival	Departure	Description
1		8:06 AM	HIGHWAY 340 & CARSON PL
2		8:06 AM	190 SOUTH SIDE
3		8:07 AM	135 SOUTH SIDE
4	8:07 AM	8:08 AM	99 HIGHWAY 340; LEWISPORTE; A0G
5		8:16 AM	PINE AVE APARTMENT BUILDING
6		8:18 AM	49 PINE AVE
7		8:19 AM	32 BIRCH ST
8	8:19 AM	8:20 AM	10 BIRCH ST
9		8:21 AM	17 JUNIPER DR
10	8:24 AM	8:25 AM	35 CEDAR DR
11		8:26 AM	RIDGEWOOD DR & OAK ST
12		8:30 AM	22 RIDGEWOOD DR
13	8:33 AM	8:34 AM	CEDAR DR & ALDER ST
14		8:35 AM	1 SPRUCE AVE
15		8:37 AM	120 MAIN RD (UNITED CHURCH)
16	8:37 AM	8:38 AM	230 MAIN ST (ORANGE HALL)
17	8:40 AM	8:42 AM	Lewisporte Intermediate

Route: LP 14 Run: LPI 14 AM



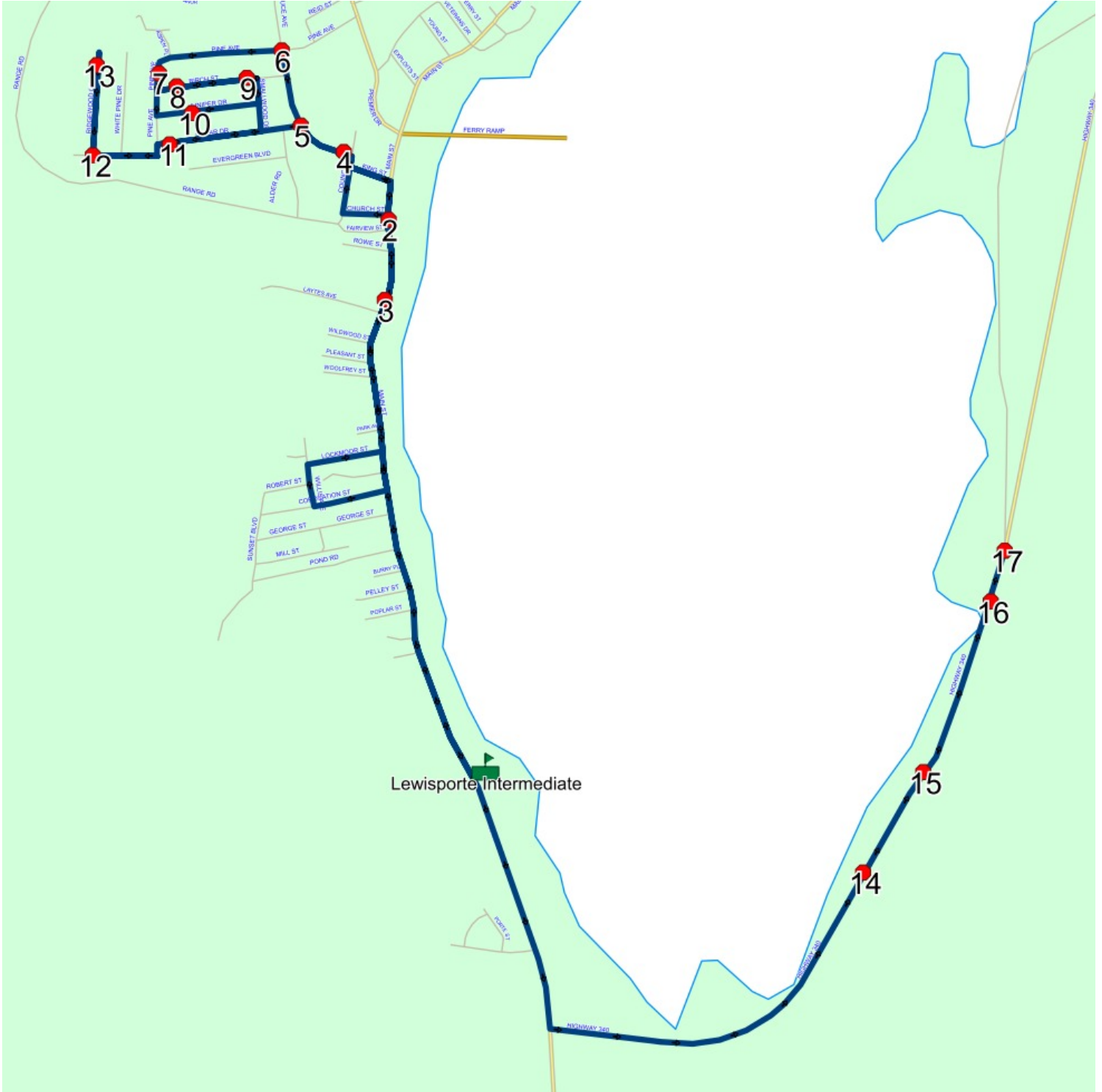
## Route: LP 14 Run: LPI 14 PM

Route: LP 14 Operator: Gov (Lewisporte)  
 Vehicle: 329-15  
 Description:  
 Schools: Lewisporte Intermediate (486)

Run: LPI 14 PM Description:  
 Stops: 17 Start Time: 2:40 PM End Time: 3:39 PM  
 Schools: Lewisporte Intermediate

#	Arrival	Departure	Description
1	2:40 PM	2:55 PM	Lewisporte Intermediate
2	2:58 PM		120 MAIN RD (UNITED CHURCH)
3	3:01 PM		230 MAIN ST (ORANGE HALL)
4	3:08 PM		1 SPRUCE AVE
5	3:09 PM		CEDAR DR & ALDER ST
6	3:10 PM		PINE AVE APARTMENT BUILDING
7	3:12 PM	3:13 PM	49 PINE AVE
8	3:14 PM		32 BIRCH ST
9	3:14 PM	3:15 PM	10 BIRCH ST
10	3:16 PM		17 JUNIPER DR
11	3:19 PM	3:20 PM	35 CEDAR DR
12	3:21 PM	3:22 PM	RIDGEWOOD DR & OAK ST
13	3:23 PM		22 RIDGEWOOD DR
14	3:37 PM		99 HIGHWAY 340; LEWISPORTE; A0G
15	3:37 PM	3:38 PM	135 SOUTH SIDE
16	3:39 PM		190 SOUTH SIDE
17	3:39 PM		HIGHWAY 340 & CARSON PL

Route: LP 14 Run: LPI 14 PM





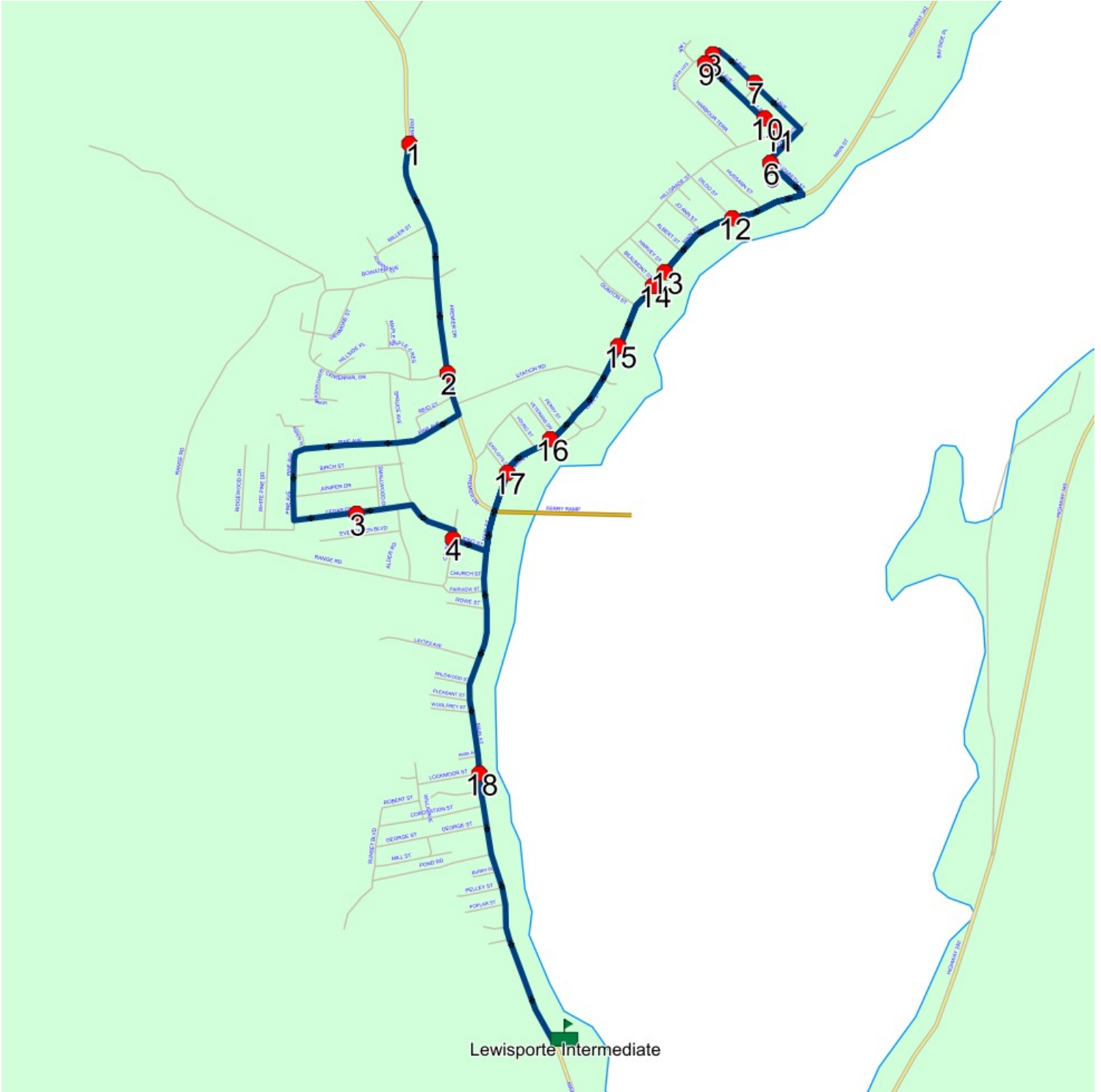
## Route: LP 15 Run: LPI 15B AM

Route: LP 15 Operator: Gov (Lewisporte)  
 Vehicle: 219-12  
 Description:  
 Schools: Lewisporte Intermediate (486)

Run: LPI 15B AM Description:  
 Stops: 19 Start Time: 8:13 AM End Time: 8:42 AM  
 Schools: Lewisporte Intermediate

#	Arrival	Departure	Description	
1	8:13 AM	8:14 AM	70 PREMIER DR	
2	8:15 AM	8:16 AM	CENTENNIAL DR & PREMIER DR	: 2024-06-30
3	8:19 AM	8:20 AM	19 CEDAR DR	: 2025-06-30
4	8:21 AM	8:22 AM	COUNCIL RD & KING ST	: 2025-06-30
5		8:26 AM	15 ELIZABETH ST	
6		8:26 AM	ELIZABETH ST & TIZZARD ST INTERSECTION	
7		8:28 AM	24 SECOND AVE	
8		8:29 AM	40 SECOND AVE	
9	8:29 AM	8:30 AM	BAYVIEW HTS & 1 AVE	
10	8:31 AM	8:32 AM	14 1 AVE	
11		8:32 AM	1 AVE & HILLGRADE ST INTERSECTION	
12		8:34 AM	MAIN ST & DILDO ST INTERSECTION	
13		8:35 AM	MAIN ST & HARVEY ST	
14	8:35 AM	8:36 AM	MAIN ST & BEAUMONT ST	
15		8:36 AM	108 MAIN ST (BELL ALIANT)	
16		8:37 AM	152 MAIN ST (TOWN HALL)	
17		8:37 AM	160 MAIN ST (SHOPPERS)	
18		8:39 AM	COURTESY STOP FAMILY RESPONSIBILITY ZONE (LOCKMOOR ST & MAIN ST)	
19	8:40 AM	8:42 AM	Lewisporte Intermediate Driveway	: 2025-06-30

Route: LP 15 Run: LPI 15B AM



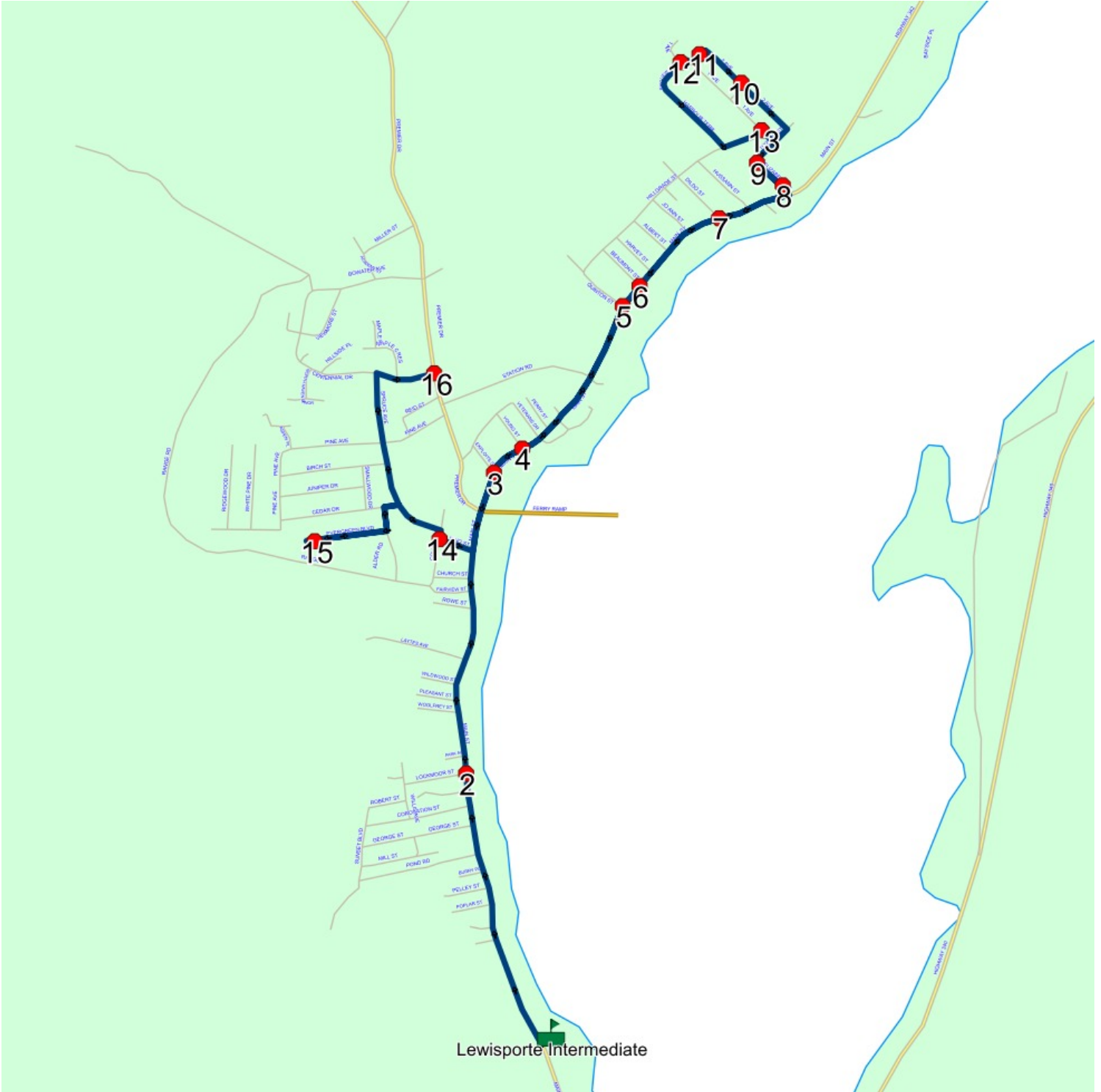
## Route: LP 15 Run: LPI 15B PM

Route: LP 15 Operator: Gov (Lewisporte)  
 Vehicle: 219-12  
 Description:  
 Schools: Lewisporte Intermediate (486)

Run: LPI 15B PM Description:  
 Stops: 16 Start Time: 2:53 PM End Time: 3:26 PM  
 Schools: Lewisporte Intermediate

#	Arrival	Departure	Description	
1	2:53 PM	2:55 PM	Lewisporte Intermediate Driveway	: 2025-06-30
2	2:56 PM		COURTESY STOP FAMILY RESPONSIBILITY ZONE (LOCKMOOR ST & MAIN ST)	
3	2:58 PM		160 MAIN ST (SHOPPERS)	
4	2:58 PM		152 MAIN ST (TOWN HALL)	
5	2:59 PM	3:00 PM	108 MAIN ST (BELL ALIANT)	
6	3:00 PM		MAIN ST & BEAUMONT ST	
7	3:01 PM		MAIN ST & DILDO ST INTERSECTION	
8	3:02 PM	3:03 PM	4 ELIZABETH ST	
9	3:03 PM		ELIZABETH ST & TIZZARD ST INTERSECTION	
10	3:05 PM		24 SECOND AVE	
11	3:06 PM	3:07 PM	40 SECOND AVE	
12	3:07 PM	3:08 PM	BAYVIEW HTS & 1 AVE	
13	3:10 PM		1 AVE & HILLGRADE ST INTERSECTION	
14	3:15 PM		COUNCIL RD & KING ST	: 2025-06-30
15	3:19 PM		28 EVERGREEN PL; LEWISPORTE; A0G	: 2025-06-30
16	3:26 PM		CENTENNIAL DR & PREMIER DR	: 2024-06-30

Route: LP 15 Run: LPI 15B PM



## Route: LP 16 Run: LPI 16 AM

Route: LP 16 Operator: Gov (Lewisporte)  
 Vehicle: 365-18  
 Description:  
 Schools: Lewisporte Intermediate (486)

Run: LPI 16 AM Description:  
 Stops: 21 Start Time: 7:43 AM End Time: 8:42 AM  
 Schools: Lewisporte Intermediate

#	Arrival	Departure	Description
1		7:43 AM	42 BURNT ARM RD- LAURENCETON
2		7:44 AM	3 BURNT ARM RD - LAURENCETON
3		7:45 AM	89 MAIN ST - LAURENCETON
4	7:47 AM	7:48 AM	56 MAIN ST - LAURENCETON
5		7:57 AM	114 MAIN ST - BROWN'S ARM
6		7:58 AM	98 MAIN ST - BROWNS ARM
7	7:58 AM	7:59 AM	66 MAIN ST - BROWN'S ARM
8		7:59 AM	53 MAIN ST - BROWN'S ARM
9	8:05 AM	8:06 AM	52 PORTERVILLE RD; PORTERVILLE; A0G
10		8:08 AM	22 PORTERVILLE RD; PORTERVILLE; A0G
11		8:10 AM	29 MAIN ST- BROWN'S ARM
12		8:12 AM	18 BROWNS ARM RD; BROWNS ARM; A0G
13		8:13 AM	14 BROWNS ARM RD; BROWNS ARM; A0G
14		8:17 AM	2 BROWNS ARM RD; STANHOPE; A0G
15		8:18 AM	26 MILORDS ARM RD; STANHOPE; A0G
16	8:24 AM	8:25 AM	96 MAIN ST - STANHOPE
17		8:25 AM	MAIN ST & CLARKES LANE
18		8:31 AM	BOWATER AVE - BOWLING ALLEY
19		8:32 AM	48 BOWATER AVE
20		8:35 AM	FIRE HALL - CENTENNIAL DR
21	8:40 AM	8:42 AM	Lewisporte Intermediate Driveway

Route: LP 16 Run: LPI 16 AM



## Route: LP 16 Run: LPI 16 PM

**Route:** LP 16 **Operator:** Gov (Lewisporte)  
**Vehicle:** 365-18  
**Description:**  
**Schools:** Lewisporte Intermediate (486)

**Run:** LPI 16 PM **Stops:** 21 **Start Time:** 2:53 PM **Description:**  
**End Time:** 3:56 PM  
**Schools:** Lewisporte Intermediate

#	Arrival	Departure	Description
1	2:53 PM	2:55 PM	Lewisporte Intermediate Driveway
2	3:00 PM	3:01 PM	FIRE HALL - CENTENNIAL DR
3	3:03 PM		48 BOWATER AVE
4	3:04 PM	3:05 PM	BOWATER AVE - BOWLING ALLEY
5	3:10 PM	3:11 PM	MAIN ST & CLARKES LANE - STANHOPE
6	3:11 PM	3:12 PM	96 MAIN ST - STANHOPE
7	3:20 PM		26 MILORDS ARM RD; STANHOPE; A0G
8	3:21 PM		2 BROWNS ARM RD; STANHOPE; A0G
9	3:25 PM	3:26 PM	14 BROWNS ARM RD; BROWNS ARM; A0G
10	3:26 PM	3:27 PM	18 BROWNS ARM RD; BROWNS ARM; A0G
11	3:28 PM	3:29 PM	29 MAIN ST- BROWN'S ARM
12	3:31 PM		22 PORTERVILLE RD; PORTERVILLE; A0G
13	3:33 PM		52 PORTERVILLE RD; PORTERVILLE; A0G
14	3:39 PM	3:40 PM	53 MAIN ST - BROWN'S ARM
15	3:40 PM	3:41 PM	66 MAIN ST - BROWN'S ARM
16	3:41 PM	3:42 PM	98 MAIN ST - BROWNS ARM
17	3:42 PM		114 MAIN ST - BROWN'S ARM
18	3:52 PM		56 MAIN ST - LAURENCETON
19	3:54 PM		89 MAIN ST - LAURENCETON
20	3:55 PM		3 BURNT ARM RD - LAURENCETON
21	3:56 PM		42 BURNT ARM RD- LAURENCETON

Route: LP 16 Run: LPI 16 PM

