

Route: BV 12 Run: IRA 12 AM

Route: BV 12 **Operator:** Gov (Baie Verte)

Vehicle: 331-15

Description:

Schools: Indian River Academy (409)

Run: IRA 12 AM

Description:

Schools: Indian River Academy

Stops: 14

Start Time: 8:01 AM

End Time: 8:31 AM

#	Arrival	Departure	Description
1		8:01 AM	MAIN ST & BOYLES LANE
2	8:01 AM	8:02 AM	114 MAIN ST
3	8:03 AM	8:04 AM	SPRING COVE RD & HIGHWAY 380
4	8:04 AM	8:05 AM	10 HIGHWAY 380
5	8:05 AM	8:06 AM	51 MAIN ST
6		8:06 AM	MAIN ST & PREMIER DR
7		8:08 AM	48 ASPEN ST
8	8:10 AM	8:11 AM	BIRCH RD
9		8:16 AM	HIGHWAY 1 & WEST BOTTOM : 2024-06-30
10		8:19 AM	HIGHWAY 1 & BURNT BERRY RESORT
11		8:20 AM	FORESTRY STATION
12		8:28 AM	352 LITTLE BAY RD
13		8:29 AM	COURTESY STOP/FAMILY RESPONSIBILITY ZONE DAVEYS BROOK
14	8:30 AM	8:31 AM	Indian River Academy Driveway

Route: BV 12 Run: IRA 12 AM



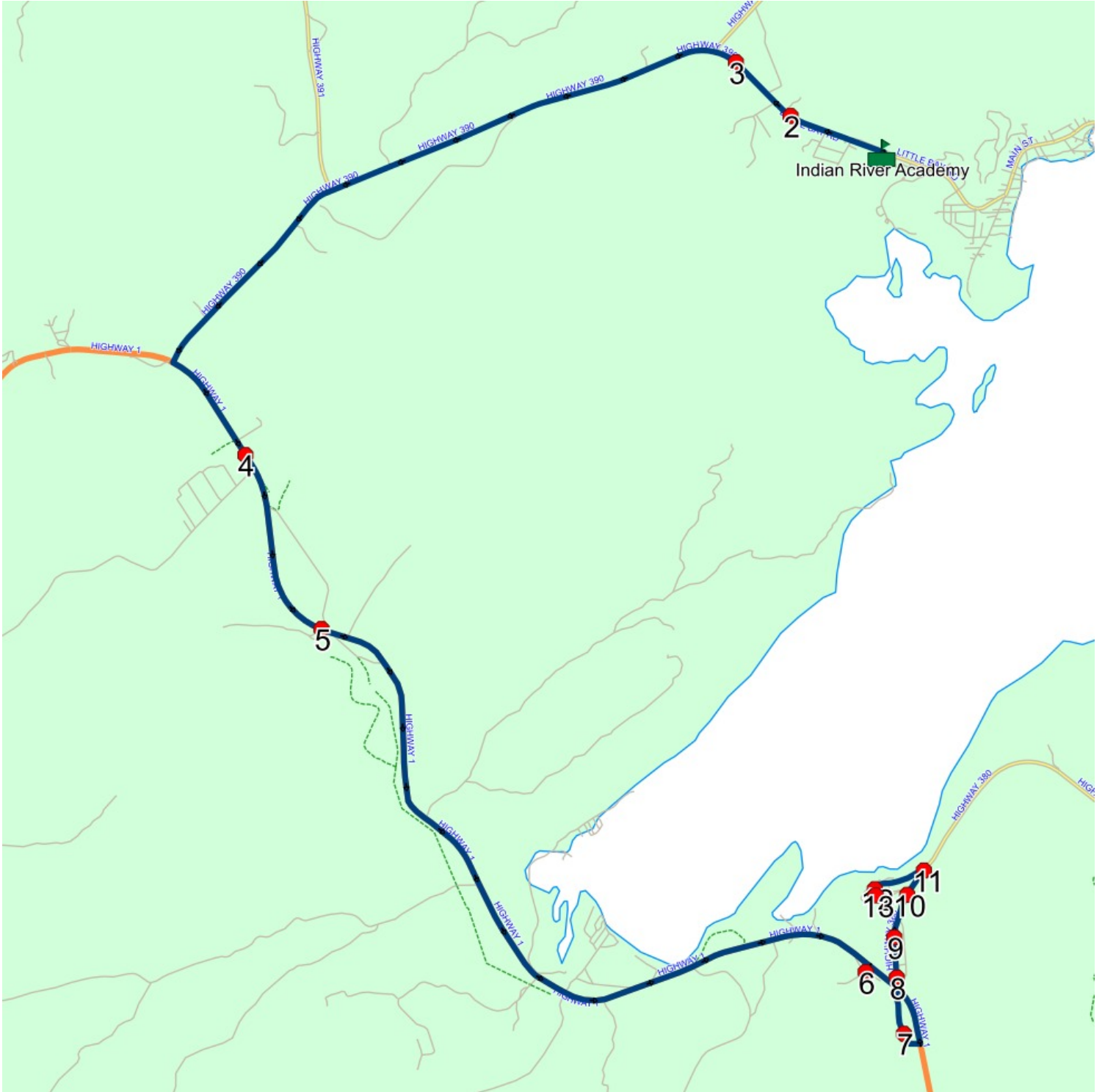
Route: BV 12 Run: IRA 12 PM

Route: BV 12 Operator: Gov (Baie Verte)
 Vehicle: 331-15
 Description:
 Schools: Indian River Academy (409)

Run: IRA 12 PM Description:
 Stops: 13 Start Time: 2:55 PM End Time: 3:41 PM
 Schools: Indian River Academy

#	Arrival	Departure	Description
1	2:55 PM	3:10 PM	Indian River Academy Driveway
2	3:11 PM		COURTESY STOP/FAMILY RESPONSIBILITY ZONE DAVEYS BROOK
3	3:12 PM	3:13 PM	352 LITTLE BAY RD
4	3:20 PM		FORESTRY STATION
5	3:21 PM		HIGHWAY 1 & BURNT BERRY RESORT
6	3:27 PM		BIRCH RD : 2024-06-30
7	3:32 PM		48 ASPEN ST
8	3:34 PM	3:35 PM	MAIN ST & PREMIER DR
9	3:35 PM	3:36 PM	51 MAIN ST
10	3:36 PM	3:37 PM	10 HIGHWAY 380
11	3:37 PM	3:38 PM	SPRING COVE RD & HIGHWAY 380
12	3:40 PM	3:41 PM	114 MAIN ST
13	3:41 PM		MAIN ST & BOYLES LANE

Route: BV 12 Run: IRA 12 PM



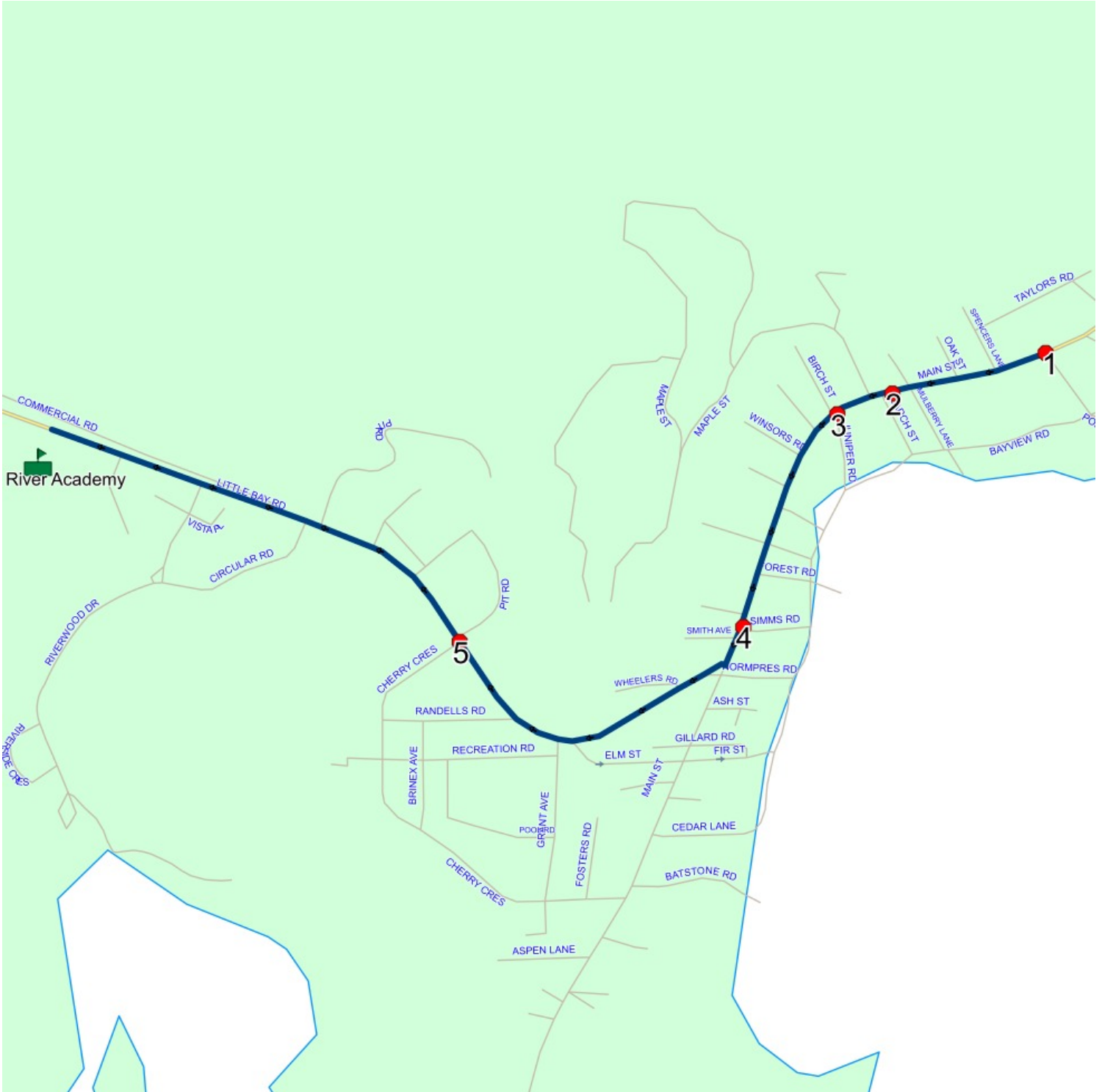
Route: BV 14 Run: IRA 14B AM

Route: BV 14 Operator: Gov (Baie Verte)
 Vehicle: 222-12
 Description:
 Schools: Indian River Academy (409)

Run: IRA 14B AM Description:
 Stops: 6 Start Time: 8:24 AM End Time: 8:32 AM (8 min)
 Schools: Indian River Academy

#	Arrival	Departure	Description
1	8:24 AM	8:25 AM	MAIN ST & POPULAR RD
2		8:26 AM	169 Main Street
3		8:27 AM	151 Main Street
4		8:28 AM	117 Main Street
5		8:29 AM	COURTESY STOP/FAMILY RESPONSIBILITY ZONE LITTLE BAY RD & CHERRY CRES
6	8:30 AM	8:32 AM	Indian River Academy Driveway

Route: BV 14 Run: IRA 14B AM



Route: BV 14 Run: IRA 14B PM

Route: BV 14

Operator: Gov (Baie Verte)

Vehicle: 222-12

Description:

Schools: Indian River Academy (409)

Run: IRA 14B PM

Stops: 6

Start Time: 2:55 PM

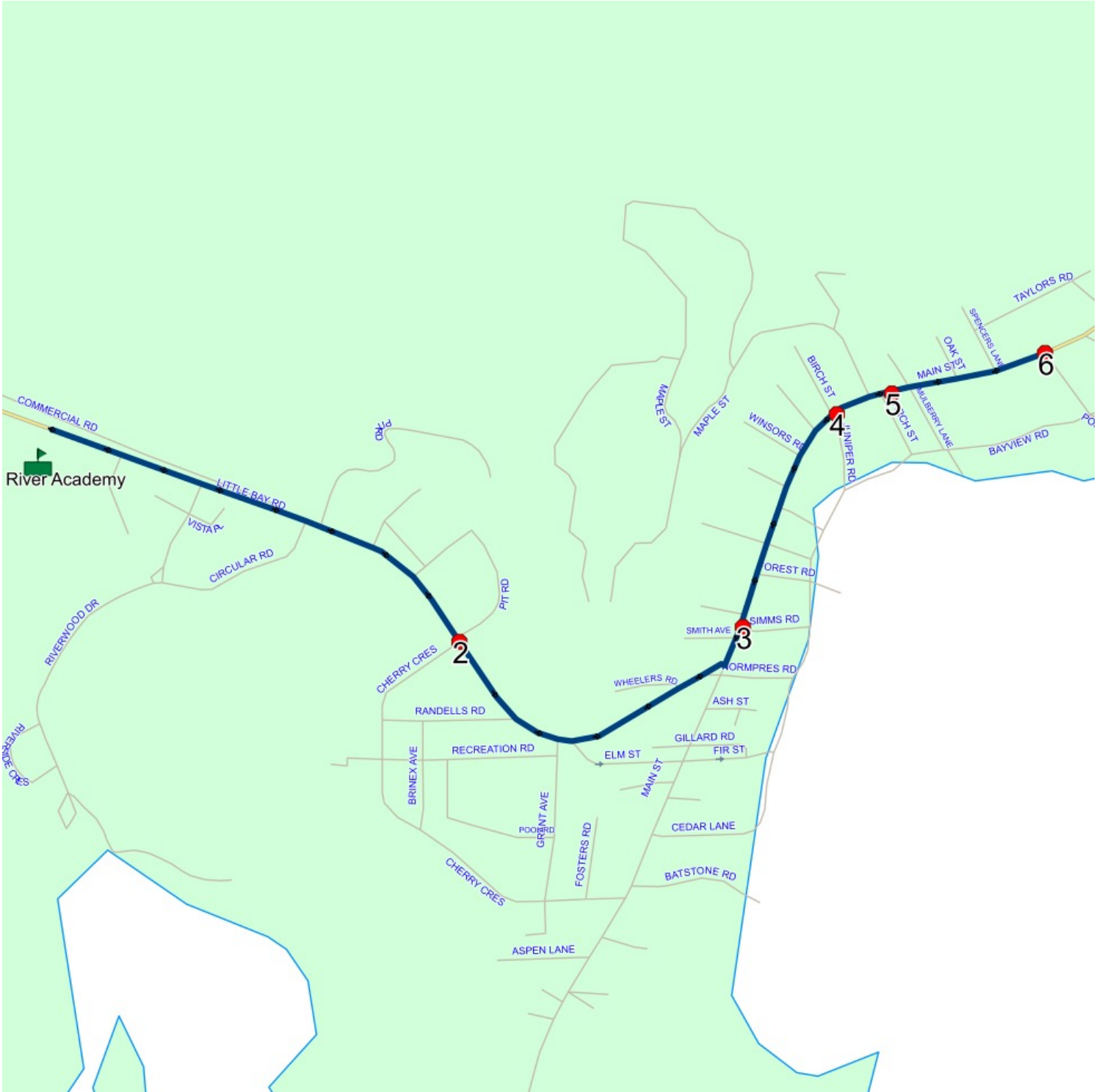
Description:

End Time: 3:17 PM

Schools: Indian River Academy

#	Arrival	Departure	Description
1	2:55 PM	3:10 PM	Indian River Academy Driveway
2	3:11 PM		COURTESY STOP/FAMILY RESPONSIBILITY ZONE LITTLE BAY RD & CHERRY CRES
3	3:12 PM	3:13 PM	117 Main Street
4	3:13 PM	3:14 PM	151 Main Street
5	3:14 PM	3:15 PM	169 Main Street
6	3:16 PM	3:17 PM	MAIN ST & POPULAR RD

Route: BV 14 Run: IRA 14B PM



Route: BV 15 Run: IRA 15 AM

Route: BV 15 Operator: Gov (Baie Verte)

Vehicle: 220-12

Description:

Schools: Indian River Academy (409)

Run: IRA 15 AM

Stops: 10

Start Time: 8:05 AM

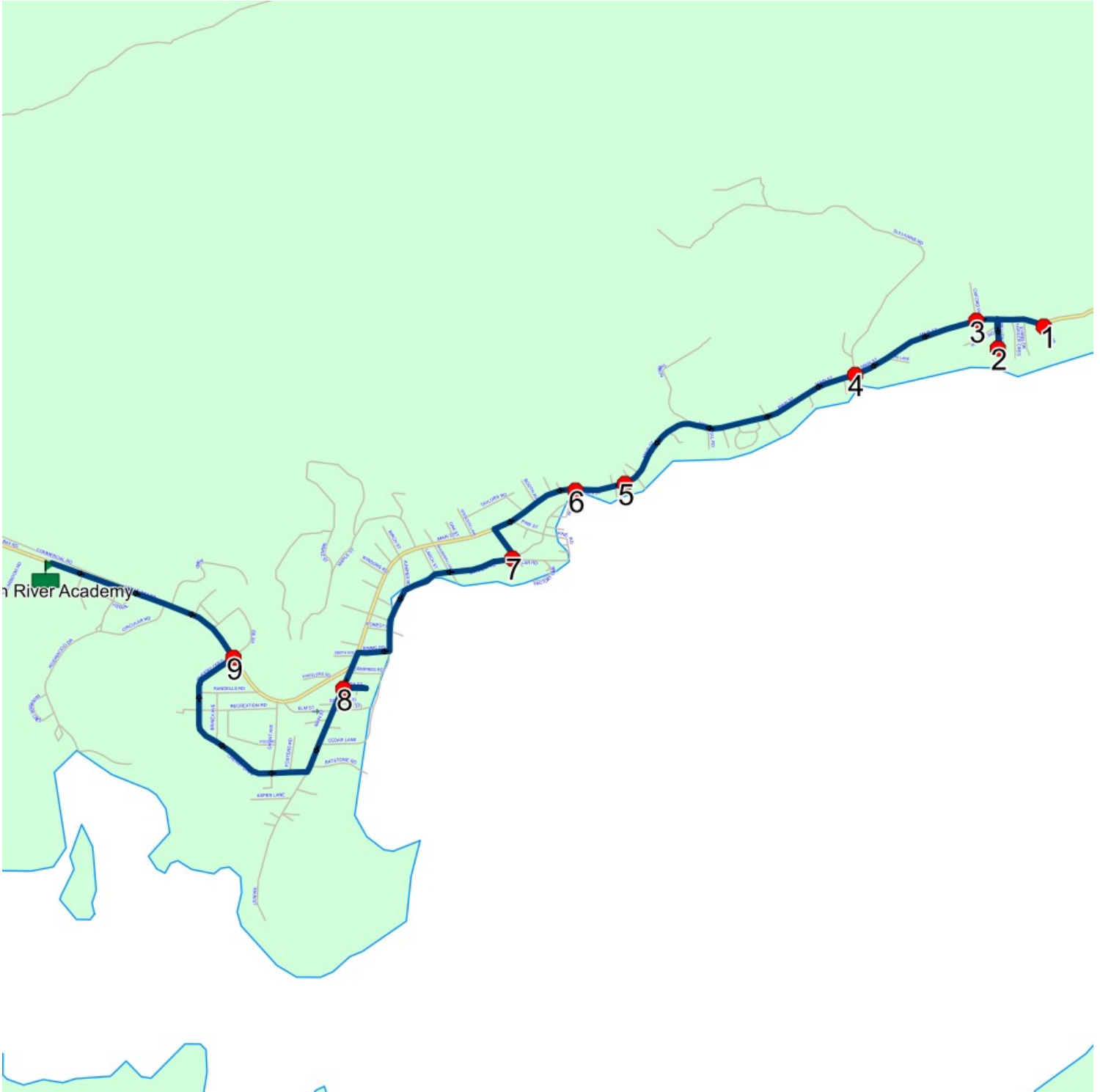
Description:

End Time: 8:32 AM

Schools: Indian River Academy

#	Arrival	Departure	Description	
1		8:05 AM	MAIN ST & NOBLE DR	
2	8:06 AM	8:07 AM	17 PELLEY DR; SPRINGDALE; A0J	: 2024-06-30
3	8:08 AM	8:09 AM	377 MAIN ST	
4	8:10 AM	8:11 AM	SULLIVAN'S RD/ MAIN ST	
5		8:14 AM	299 MAIN ST	
6		8:15 AM	267 MAIN ST	
7		8:17 AM	139 BAYVIEW RD	: 2024-06-30
8		8:22 AM	3 ASH ST; SPRINGDALE; A0J	: 2024-06-30
9		8:29 AM	COURTESY STOP/FAMILY RESPONSIBILITY ZONE LITTLE BAY RD & CHERRY CRES	
10	8:30 AM	8:32 AM	Indian River Academy Driveway	: 2024-06-30

Route: BV 15 Run: IRA 15 AM



Route: BV 15 Run: IRA 15 PM

Route: BV 15 Operator: Gov (Baie Verte)

Vehicle: 220-12

Description:

Schools: Indian River Academy (409)

Run: IRA 15 PM

Stops: 10

Start Time: 2:55 PM

Description:

End Time: 3:33 PM

Schools: Indian River Academy

#	Arrival	Departure	Description	
1	2:55 PM	3:10 PM	Indian River Academy Driveway	: 2024-06-30
2	3:11 PM		COURTESY STOP/FAMILY RESPONSIBILITY ZONE LITTLE BAY RD & CHERRY CRES	
3	3:16 PM		3 ASH ST; SPRINGDALE; A0J	: 2024-06-30
4	3:20 PM	3:21 PM	139 BAYVIEW RD	: 2024-06-30
5	3:22 PM	3:23 PM	267 MAIN ST	
6	3:24 PM		299 MAIN ST	
7	3:27 PM	3:28 PM	SULLIVAN'S RD/ MAIN ST	
8	3:29 PM	3:30 PM	377 MAIN ST	
9	3:30 PM	3:31 PM	17 PELLEY DR; SPRINGDALE; A0J	: 2024-06-30
10	3:32 PM	3:33 PM	MAIN ST & NOBLE DR	

Route: BV 10 Run: IRH/IRA 10 AM

Route: BV 10 Operator: Gov (Baie Verte)

Vehicle: 012-17

Description:

Schools: Indian River High School (171) , Indian River Academy (409)

Run: IRH/IRA 10 AM

Description:

Stops: 10

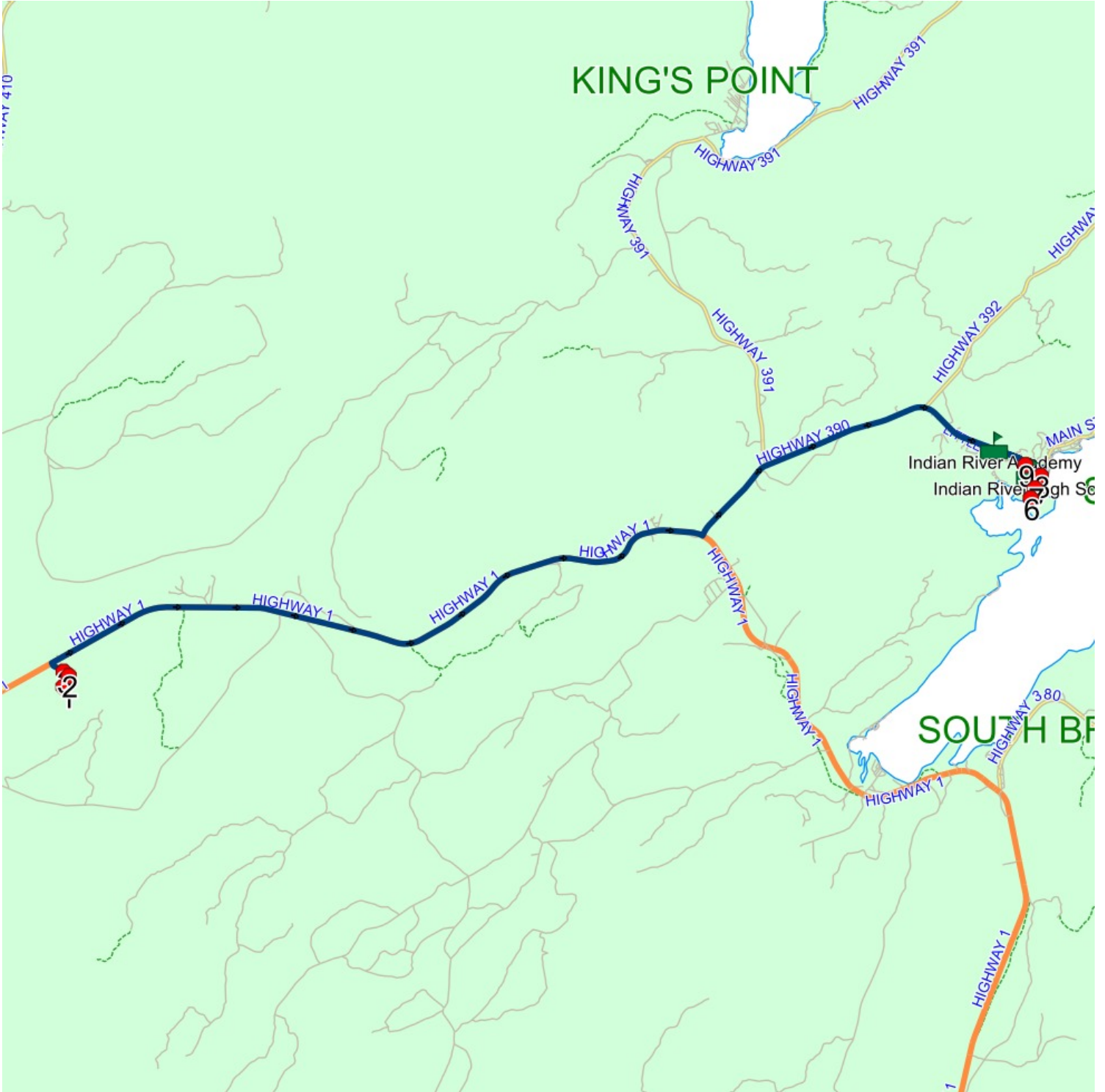
Start Time: 7:51 AM

End Time: 8:32 AM

Schools: Indian River High School, Indian River Academy

#	Arrival	Departure	Description
1	7:51 AM	7:52 AM	8 NEWTOWN RD
2		7:53 AM	MAIN RD & CHURCH RD
3		7:54 AM	MAIN RD & GREENWOOD AVE
4	8:19 AM	8:20 AM	Indian River High School Driveway
5		8:21 AM	CHERRY CRES & FOSTERS RD
6		8:24 AM	WEST END TURNAROUND
7	8:25 AM	8:26 AM	Aspen lane
8		8:27 AM	82 MAIN ST
9		8:29 AM	COURTESY STOP/FAMILY RESPONSIBILITY ZONE LITTLE BAY RD & CHERRY CRES
10	8:30 AM	8:32 AM	Indian River Academy

Route: BV 10 Run: IRH/IRA 10 AM



Route: BV 10 Run: IRH/IRA 10 PM

Route: BV 10 Operator: Gov (Baie Verte)

Vehicle: 012-17

Description:

Schools: Indian River Academy (409) , Indian River High School (171)

Run: IRH/IRA 10 PM

Description:

Stops: 10

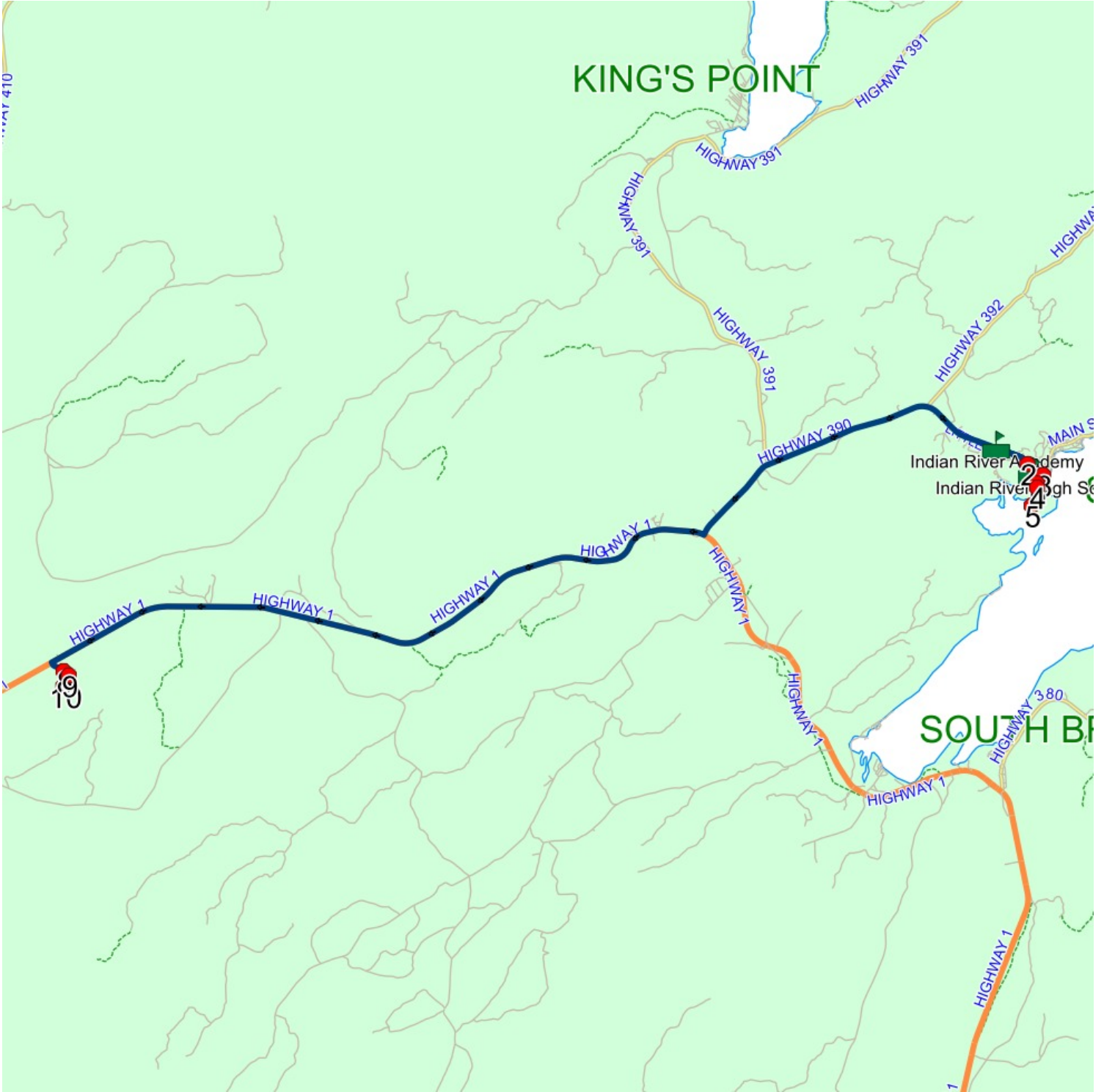
Start Time: 2:55 PM

End Time: 3:49 PM

Schools: Indian River Academy, Indian River High School

#	Arrival	Departure	Description
1	2:55 PM	3:10 PM	Indian River Academy
2	3:11 PM		COURTESY STOP/FAMILY RESPONSIBILITY ZONE LITTLE BAY RD & CHERRY CRES
3	3:12 PM	3:13 PM	82 MAIN ST
4	3:14 PM	3:15 PM	Aspen lane
5	3:16 PM		WEST END TURNAROUND
6	3:19 PM	3:20 PM	CHERRY CRES & FOSTERS RD
7	3:20 PM	3:21 PM	Indian River High School Driveway
8	3:46 PM		MAIN RD & GREENWOOD AVE
9	3:47 PM		MAIN RD & CHURCH RD
10	3:49 PM		8 NEWTOWN RD

Route: BV 10 Run: IRH/IRA 10 PM



Route: BV 13 Run: IRH/IRA 13 AM

Route: BV 13 Operator: Gov (Baie Verte)

Vehicle: 009-17

Description:

Schools: Indian River Academy (409) , Indian River High School (171)

Run: IRH/IRA 13 AM

Description: Beachside / Little Bay / St. Patrick

Stops: 13

Start Time: 7:55 AM

End Time: 8:34 AM

Schools: Indian River Academy, Indian River High School

#	Arrival	Departure	Description
1	7:55 AM	7:56 AM	PENTECOSTAL CHURCH BEACHSIDE
2		8:04 AM	BUS SHELTER LITTLE BAY
3	8:05 AM	8:06 AM	2 ASPEN RD; LITTLE BAY; A0J : 2024-06-30
4	8:08 AM	8:09 AM	TOP OF MINE HILL
5		8:09 AM	COFFEE COVE RD ST PATRICKS
6	8:10 AM	8:11 AM	81 HIGHWAY 392; ST PATRICKS; A0J
7		8:12 AM	BUS SHELTER - MIDDLE OF ST PATRICKS
8		8:14 AM	HIGHWAY 392 & BAKERS LN; ST PATRICKS
9		8:15 AM	17 MAIN ST - WHITE HOUSE WITH GARAGE & METAL ROOF
10		8:16 AM	BUS SHELTER ST PATRICKS
11		8:23 AM	DAVIES POND
12	8:30 AM	8:31 AM	Indian River Academy Driveway
13	8:33 AM	8:34 AM	Indian River High School Driveway

Route: BV 13 Run: IRH/IRA 13 AM



Route: BV 13 Run: IRH/IRA 13 PM

Route: BV 13 Operator: Gov (Baie Verte)

Vehicle: 009-17

Description:

Schools: Indian River Academy (409) , Indian River High School (171)

Run: IRH/IRA 13 PM

Description: Beachside / Little Bay / St. Patrick

Stops: 13

Start Time: 2:55 PM

End Time: 3:52 PM

Schools: Indian River Academy, Indian River High School

#	Arrival	Departure	Description
1	2:55 PM	3:10 PM	Indian River Academy Driveway
2	3:12 PM	3:13 PM	Indian River High School Driveway
3	3:22 PM	3:23 PM	DAVIES POND
4	3:29 PM	3:30 PM	BUS SHELTER ST PATRICKS
5	3:31 PM		17 MAIN ST - WHITE HOUSE WITH GARAGE & METAL ROOF
6	3:32 PM		HIGHWAY 392 & BAKERS LN; ST PATRICKS
7	3:33 PM	3:34 PM	BUS SHELTER - MIDDLE OF ST PATRICKS
8	3:35 PM	3:36 PM	81 HIGHWAY 392; ST PATRICKS; A0J
9	3:36 PM	3:37 PM	COFFEE COVE RD ST PATRICKS
10	3:38 PM		TOP OF MINE HILL
11	3:40 PM		2 ASPEN RD; LITTLE BAY; A0J : 2024-06-30
12	3:42 PM	3:43 PM	BUS SHELTER LITTLE BAY
13	3:51 PM	3:52 PM	PENTECOSTAL CHURCH BEACHSIDE

Route: BV 13 Run: IRH/IRA 13 PM

