

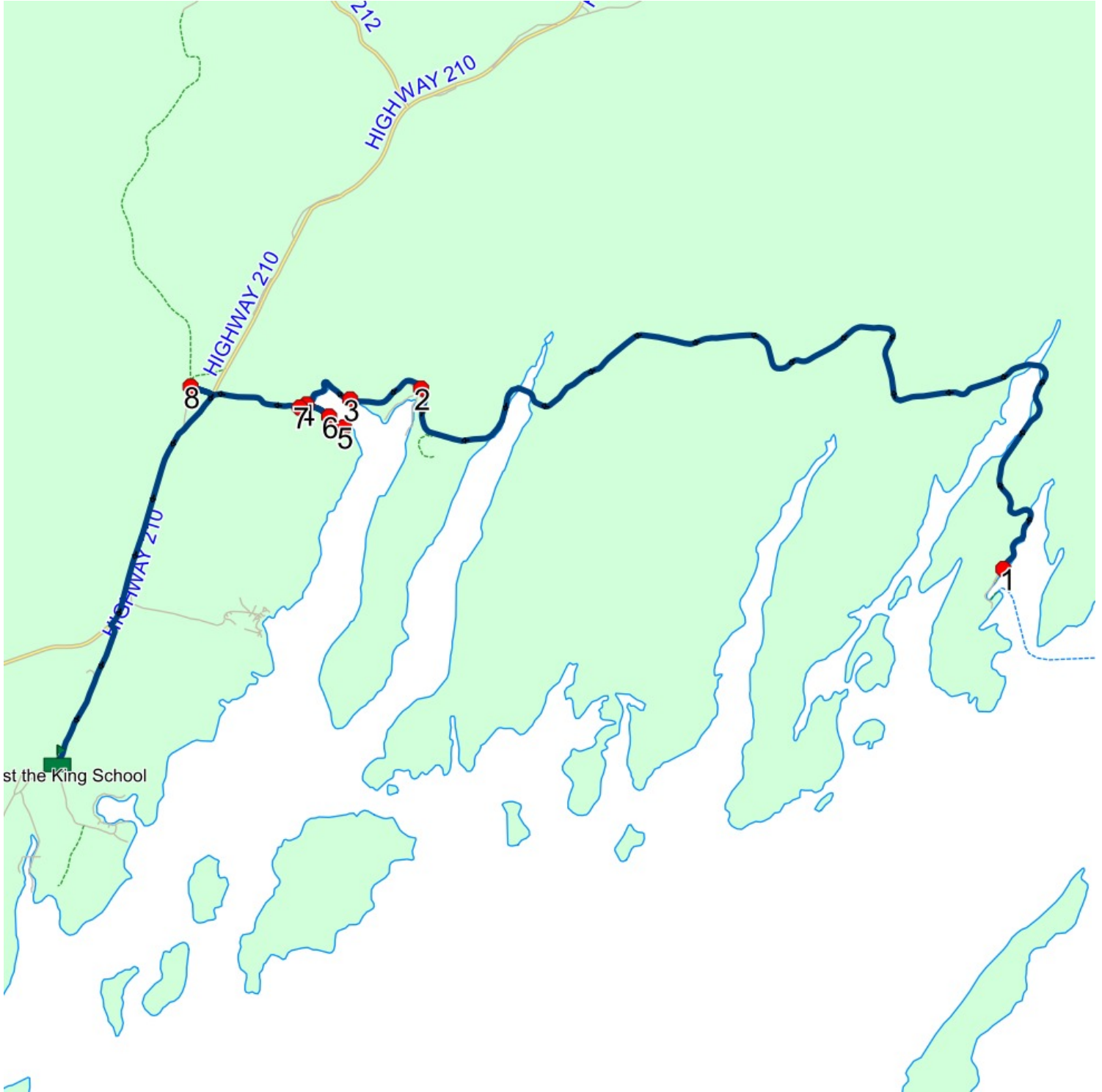
Route: BP 05 (M) Run: CTK 05 AM (M)

Route: BP 05 Operator: Gov (Burin)
 Vehicle: 351-16
 Description:
 Schools: Christ the King School (223)

Run: CTK 05 AM (M) Description: Variation: M
 Stops: 9 Start Time: 7:46 AM End Time: 8:36 AM
 Schools: Christ the King School

#	Arrival	Departure	Description
1		7:46 AM	COMMUNITY CENTRE - PETIT FORTE
2		8:12 AM	BROOKSIDE
3	8:14 AM	8:15 AM	HIGHWAY 215 : 2025-06-30
4	8:16 AM	8:17 AM	BRIDGE INTERSECTION - BOAT HARBOUR
5		8:19 AM	SAUNDERS TURNAROUND - BOAT HARBOUR
6		8:21 AM	WALTERS OLD STORE - BOAT HARBOUR
7		8:23 AM	WALTERS STORAGE SHEDS - BOAT HARBOUR
8		8:27 AM	ACROSS HWY, END OF ROAD - BOAT HARBOUR
9	8:35 AM	8:36 AM	Christ the King School Driveway

Route: BP 05 (M) Run: CTK 05 AM (M)



Route: BP 05 (TWRF) Run: CTK 05 AM (TWRF)

Route: BP 05

Operator: Gov (Burin)

Vehicle: 351-16

Description:

Schools: Christ the King School (223)

Run: CTK 05 AM (TWRF)

Stops: 9

Description:

Start Time: 7:46 AM

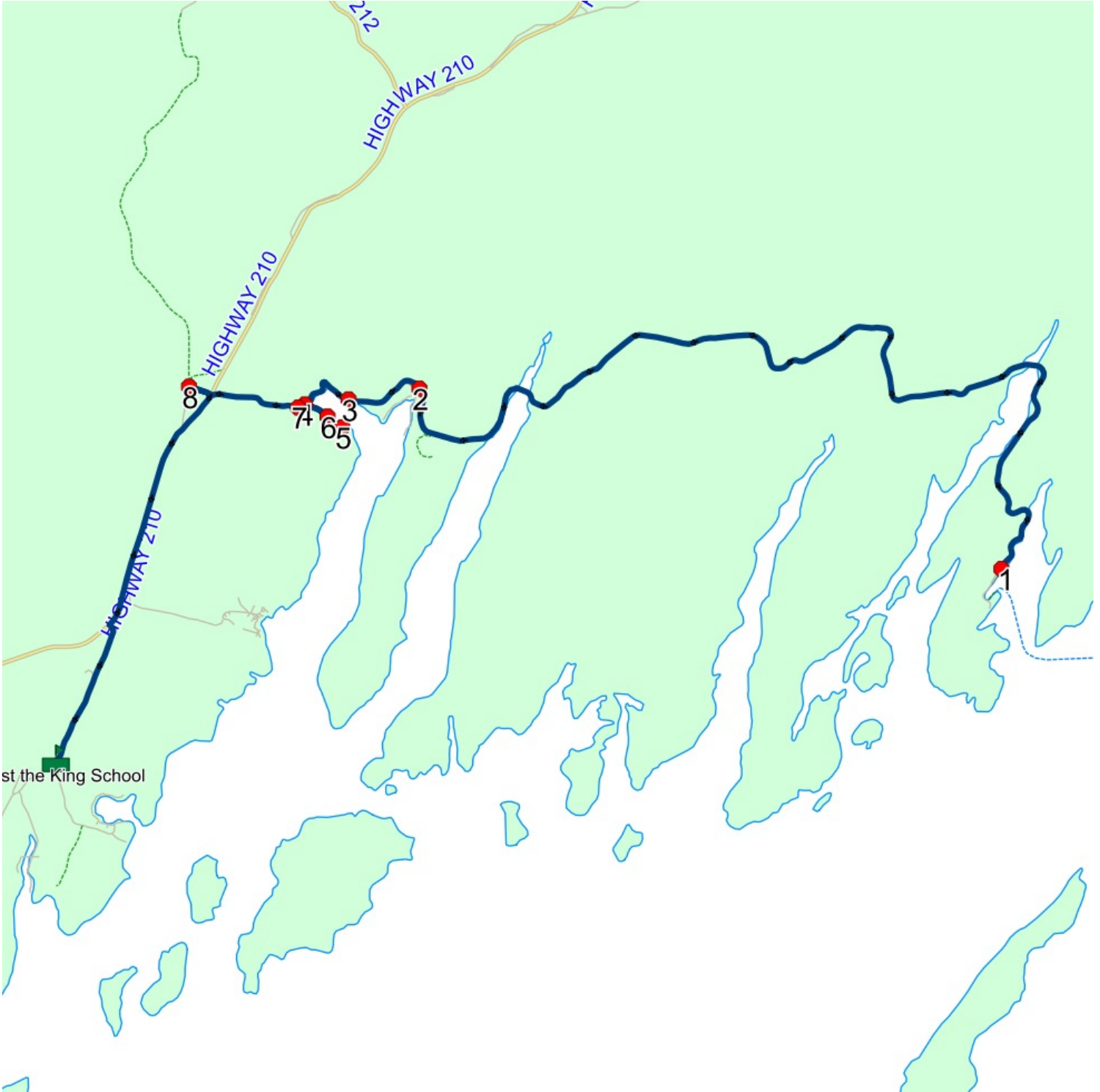
Variation: TWRF

End Time: 8:36 AM

Schools: Christ the King School

#	Arrival	Departure	Description
1		7:46 AM	COMMUNITY CENTRE - PETIT FORTE
2		8:12 AM	BROOKSIDE
3	8:14 AM	8:15 AM	HIGHWAY 215 : 2025-06-30
4	8:16 AM	8:17 AM	BRIDGE INTERSECTION - BOAT HARBOUR
5		8:19 AM	SAUNDERS TURNAROUND - BOAT HARBOUR
6		8:21 AM	WALTERS OLD STORE - BOAT HARBOUR
7		8:23 AM	WALTERS STORAGE SHEDS - BOAT HARBOUR
8		8:27 AM	ACROSS HWY, END OF ROAD - BOAT HARBOUR
9	8:35 AM	8:36 AM	Christ the King School Driveway

Route: BP 05 (TWRF) Run: CTK 05 AM (TWRF)



Route: BP 05 (MTWR) Run: CTK 05 PM (MTWR)

Route: BP 05

Operator: Gov (Burin)

Vehicle: 351-16

Description:

Schools: Christ the King School (223)

Run: CTK 05 PM (MTWR)

Stops: 9

Description:

Start Time: 2:48 PM

Variation: MTWR

End Time: 3:53 PM

Schools: Christ the King School

#	Arrival	Departure	Description
1	2:48 PM	3:03 PM	Christ the King School Driveway
2	3:11 PM	3:12 PM	ACROSS HWY, END OF ROAD - BOAT HARBOUR
3	3:15 PM	3:16 PM	WALTERS STORAGE SHEDS - BOAT HARBOUR
4	3:17 PM	3:18 PM	WALTERS OLD STORE - BOAT HARBOUR
5	3:18 PM		SAUNDERS TURNAROUND - BOAT HARBOUR
6	3:22 PM		BRIDGE INTERSECTION - BOAT HARBOUR
7	3:24 PM		HIGHWAY 215 : 2025-06-30
8	3:26 PM	3:27 PM	BROOKSIDE
9	3:53 PM		COMMUNITY CENTRE - PETIT FORTE

Route: BP 05 (MTWR) Run: CTK 05 PM (MTWR)



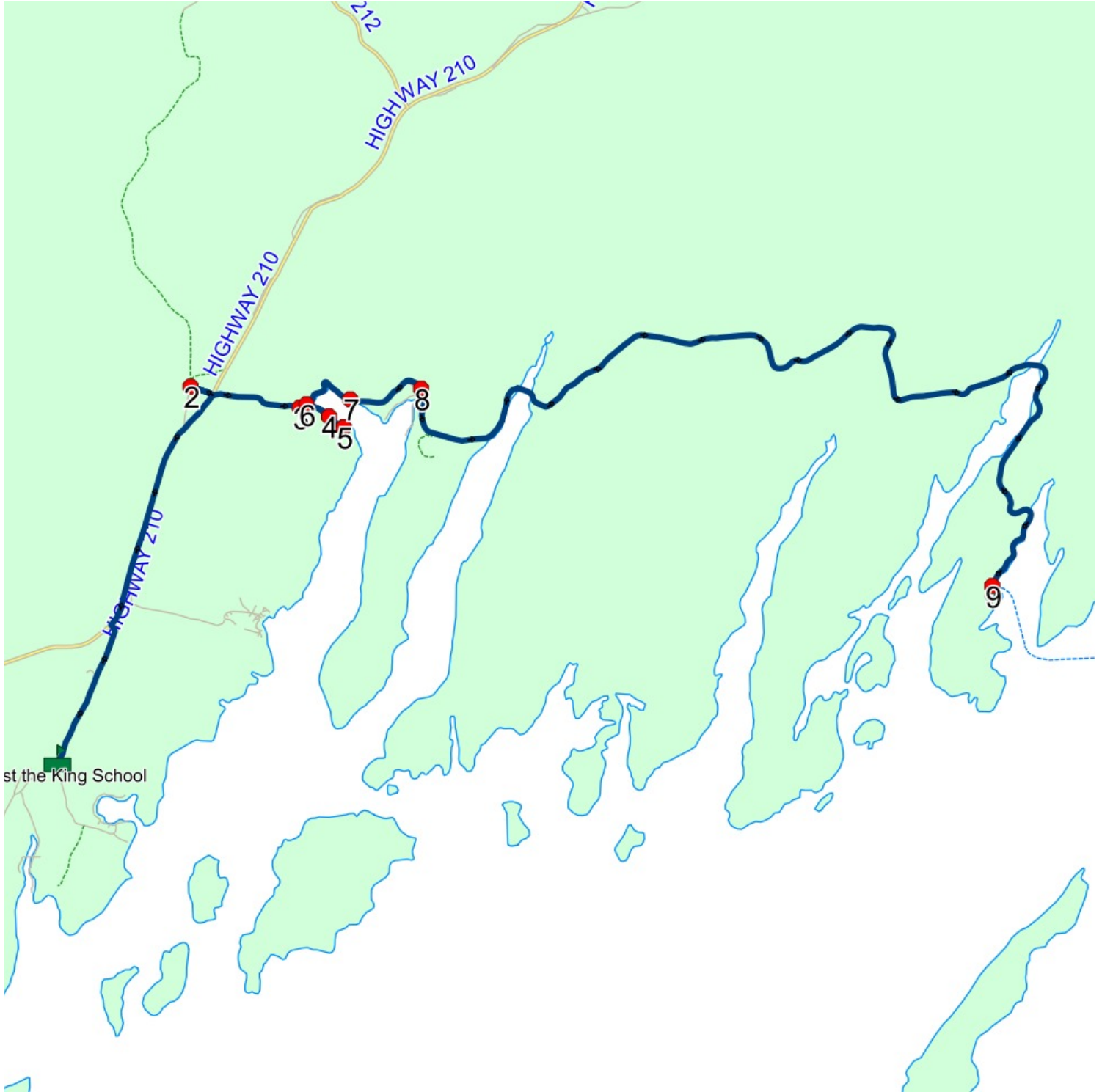
Route: BP 05 (F) Run: CTK 05 PM (F)

Route: BP 05 Operator: Gov (Burin)
 Vehicle: 351-16
 Description:
 Schools: Christ the King School (223)

Run: CTK 05 PM (F) Description: Variation: F
 Stops: 9 Start Time: 2:48 PM End Time: 3:53 PM
 Schools: Christ the King School

#	Arrival	Departure	Description
1	2:48 PM	3:03 PM	Christ the King School Driveway
2	3:11 PM	3:12 PM	ACROSS HWY, END OF ROAD - BOAT HARBOUR
3	3:15 PM	3:16 PM	WALTERS STORAGE SHEDS - BOAT HARBOUR
4	3:17 PM	3:18 PM	WALTERS OLD STORE - BOAT HARBOUR
5	3:18 PM		SAUNDERS TURNAROUND - BOAT HARBOUR
6	3:22 PM		BRIDGE INTERSECTION - BOAT HARBOUR
7	3:24 PM		HIGHWAY 215 : 2025-06-30
8	3:26 PM	3:27 PM	BROOKSIDE
9	3:53 PM		COMMUNITY CENTRE - PETIT FORTE

Route: BP 05 (F) Run: CTK 05 PM (F)



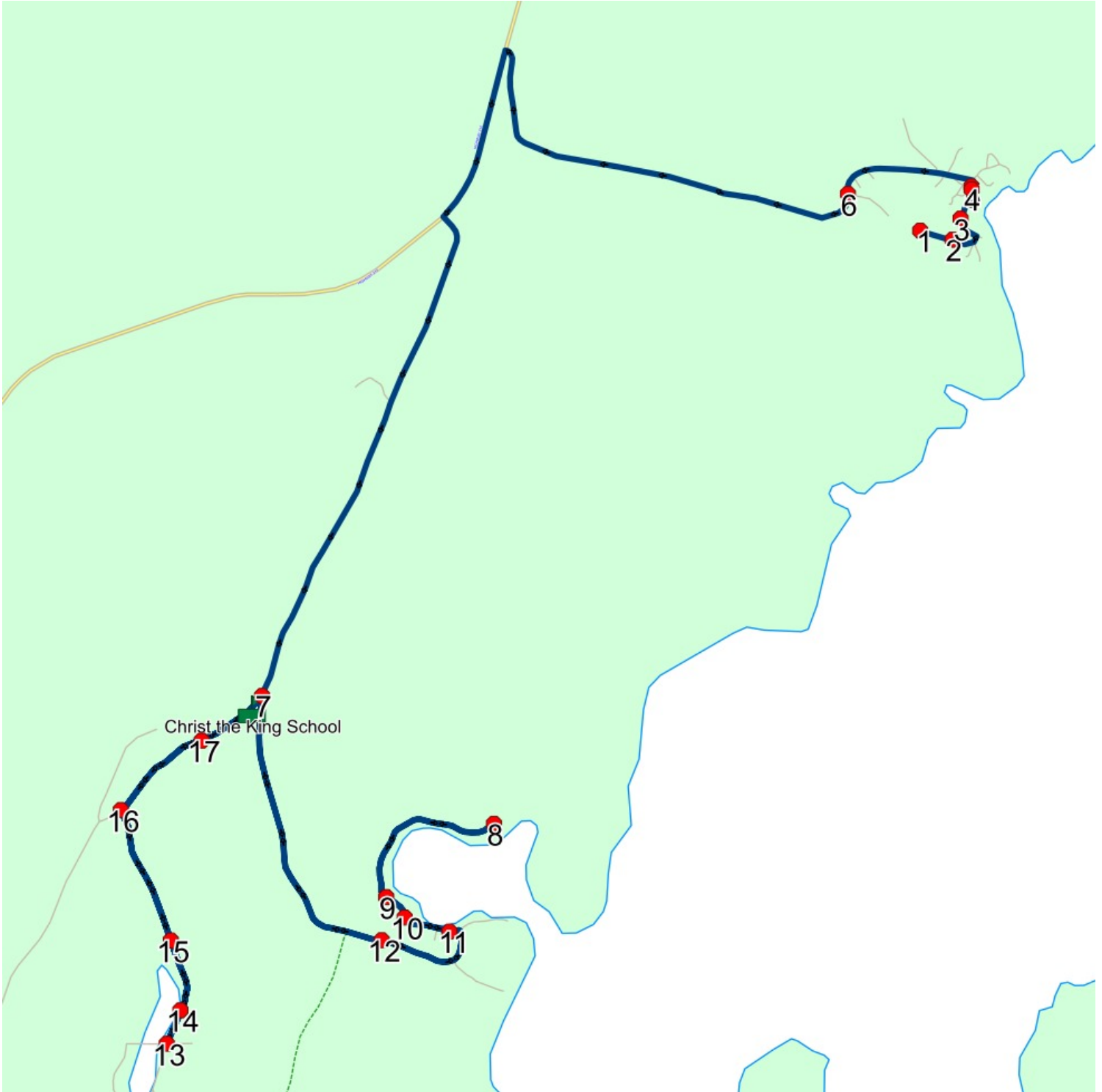
Route: BP 06 Run: CTK 06 AM

Route: BP 06 Operator: Gov (Burin)
 Vehicle: 336-15
 Description:
 Schools: Christ the King School (223)

Run: CTK 06 AM Description:
 Stops: 18 Start Time: 7:48 AM End Time: 8:37 AM
 Schools: Christ the King School

#	Arrival	Departure	Description
1	7:48 AM	7:49 AM	TOP OF HILL/END OF ROAD PARKERS COVE
2		7:49 AM	11 OLD BRANCH RD : 2025-06-30
3		7:51 AM	BIG ROCK PARKERS COVE
4	7:51 AM	7:52 AM	1 MAIN RD; PARKERS COVE; A0E : 2025-06-30
5		7:52 AM	STORE PARKERS COVE
6	7:53 AM	7:54 AM	OCEANVIEW RD - PARKERS COVE
7		8:00 AM	1 MAIN RD; RUSHOON; A0E
8	8:15 AM	8:16 AM	END OF BAINE HARBOUR - TURN AROUND
9		8:18 AM	35 MAIN RD - BAINE HARBOUR
10	8:18 AM	8:19 AM	CHURCH ROAD INTERSECTION - BAINE HARBOUR
11		8:20 AM	INTERSECTION HILL RD - BAINE HARBOUR
12	8:21 AM	8:22 AM	STEEL SHED - BAINE HARBOUR
13	8:27 AM	8:28 AM	CLIFF ROAD INTERSECTION - RUSHOON
14		8:31 AM	244 MAIN RD; RUSHOON; A0E : 2024-06-30
15		8:32 AM	MUNICIPAL BUILDING - RUSHOON
16	8:33 AM	8:34 AM	MAIN RD; RUSHOON & OLD RD; RUSHOON
17	8:34 AM	8:35 AM	49 MAIN RD; RUSHOON
18	8:35 AM	8:37 AM	Christ the King School Driveway : 2024-06-30

Route: BP 06 Run: CTK 06 AM



Route: BP 06 Run: CTK 06 PM

Route: BP 06 Operator: Gov (Burin)
 Vehicle: 336-15
 Description:
 Schools: Christ the King School (223)

Run: CTK 06 PM Description:
 Stops: 19 Start Time: 2:55 PM End Time: 3:43 PM
 Schools: Christ the King School

#	Arrival	Departure	Description	
1	2:55 PM	3:03 PM	Christ the King School Driveway	: 2024-06-30
2	3:03 PM	3:04 PM	49 MAIN RD; RUSHOON	
3	3:04 PM	3:05 PM	MAIN RD; RUSHOON & OLD RD; RUSHOON	
4	3:06 PM	3:07 PM	175 MAIN RD; RUSHOON; A0E	: 2024-06-30
5	3:07 PM	3:08 PM	MUNICIPAL BUILDING - RUSHOON	
6	3:08 PM	3:09 PM	244 MAIN RD; RUSHOON; A0E	: 2024-06-30
7	3:09 PM		CLIFF ROAD INTERSECTION - RUSHOON	
8	3:15 PM		1 MAIN RD; RUSHOON; A0E	
9	3:17 PM	3:18 PM	STEEL SHED - BAINE HARBOUR	
10	3:20 PM		INTERSECTION HILL RD - BAINE HARBOUR	
11	3:20 PM	3:21 PM	CHURCH ROAD INTERSECTION - BAINE HARBOUR	
12	3:22 PM		35 MAIN RD - BAINE HARBOUR	
13	3:24 PM		END OF BAINE HARBOUR - TURN AROUND	
14	3:37 PM		OCEANVIEW RD - PARKERS COVE	
15	3:39 PM		STORE PARKERS COVE	
16	3:39 PM		1 MAIN RD; PARKERS COVE; A0E	: 2025-06-30
17	3:39 PM	3:40 PM	BIG ROCK PARKERS COVE	
18	3:41 PM	3:42 PM	11 OLD BRANCH RD	: 2025-06-30
19	3:42 PM	3:43 PM	TOP OF HILL/END OF ROAD PARKERS COVE	

Route: BP 06 Run: CTK 06 PM

