

## Route: 16-048A-1 Run: 16-048A-1 AM

Route: 16-048A-1

Operator: CB Buslines Ltd.

Vehicle: 16-048A-1

Description:

Schools: Ascension Collegiate (249)

Run: 16-048A-1 AM

Stops: 28

Start Time: 7:52 AM

Description:

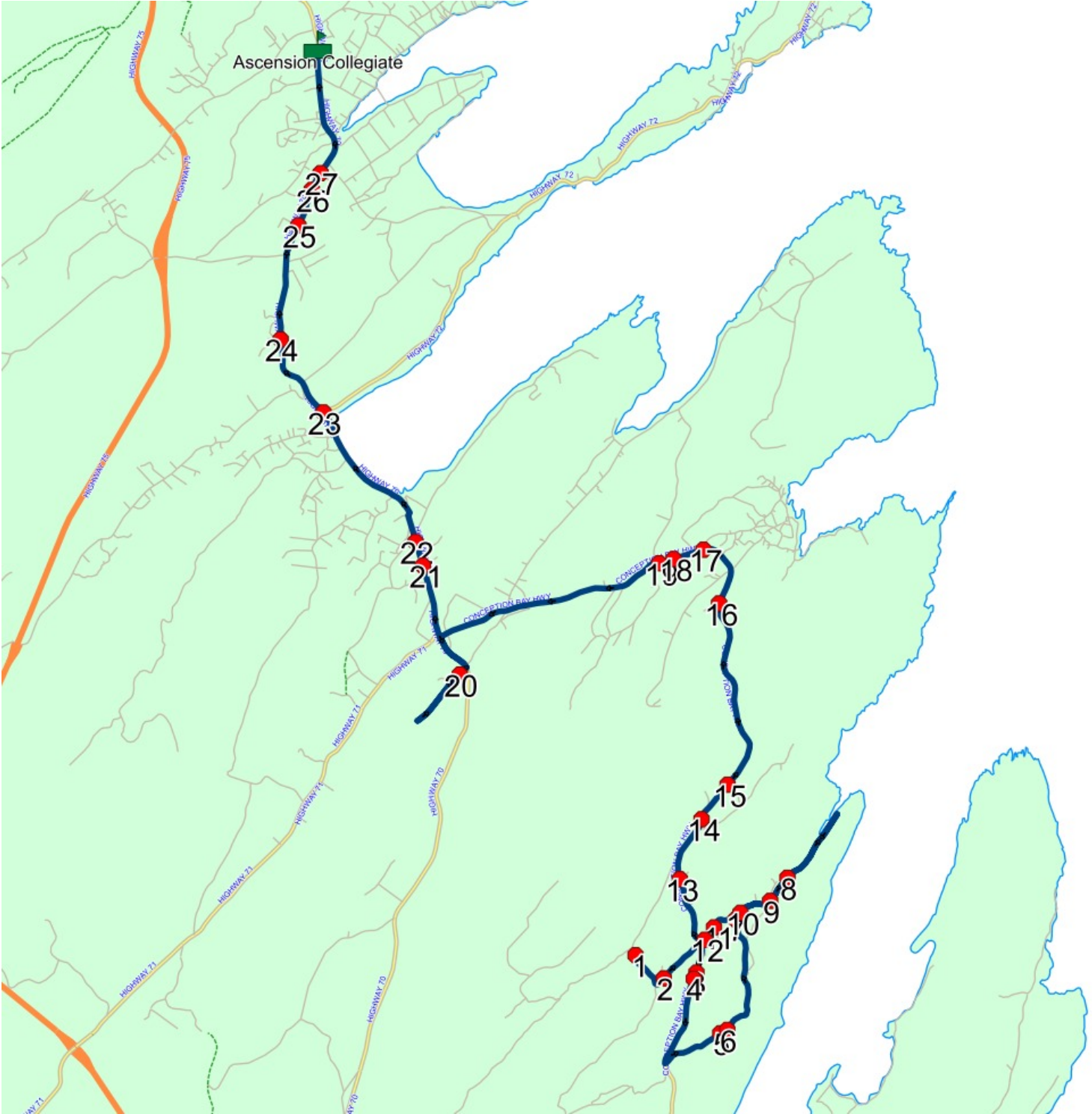
End Time: 8:42 AM

Schools: Ascension Collegiate

: 2026-06-30

#	Arrival	Departure	Description
1		7:52 AM	LONG POND MARYSVALE
2		7:54 AM	22 LONG POND RD
3		7:55 AM	CONCEPTION BAY HWY & RYANS RD
4		7:56 AM	CONCEPTION BAY HWY
5		7:59 AM	ENGLISH COVE RD
6		7:59 AM	ENGLISH COVE RD
7		8:02 AM	ENGLISH COVE RD
8	8:08 AM	8:09 AM	472 MARYSVALE GUT
9		8:09 AM	MARYSVALE RD & LUSHES RD
10		8:10 AM	267 MARYSVALE GUT
11		8:10 AM	MARYSVALE GUT
12		8:11 AM	MARYSVALE GUT
13		8:12 AM	CONCEPTION BAY HWY & POWERS LANE; GEORGETOWN
14	8:13 AM	8:14 AM	CONCEPTION BAY HWY GEORGETOWN
15	8:14 AM	8:15 AM	CONCEPTION BAY HWY & CHURCH RD; GEORGETOWN
16	8:17 AM	8:18 AM	CONCEPTION BAY HWY & ROBERTS LANE
17		8:19 AM	287 CONCEPTION BAY HWY
18	8:19 AM	8:20 AM	CONCEPTION BAY HWY & QUIGLEYS LANE; BRIGUS
19		8:20 AM	CONCEPTION BAY HWY & FARM RD
20		8:28 AM	33 GOULDS RIDGE RD
21	8:30 AM	8:31 AM	HIGHWAY 70 & HILLVIEW PL; SOUTH RIVER
22	8:31 AM	8:32 AM	127 HIGHWAY 70
23		8:34 AM	HIGHWAY 70 & OTTERBURY RD
24		8:35 AM	HIGHWAY 70 & DOCTOR WHALENS RD
25		8:37 AM	SERGIOS ICE CREAM
26		8:38 AM	SOURCE STORE
27		8:38 AM	HIGHWAY 70 & MORGANS RD; BAY ROBERTS
28	8:40 AM	8:42 AM	Ascension Collegiate

Route: 16-048A-1 Run: 16-048A-1 AM



## Route: 16-048A-1 Run: 16-048A-1 PM

Route: 16-048A-1

Operator: CB Buslines Ltd.

Vehicle: 16-048A-1

Description:

Schools: Ascension Collegiate (249)

Run: 16-048A-1 PM

Stops: 28

Start Time: 2:47 PM

Description:

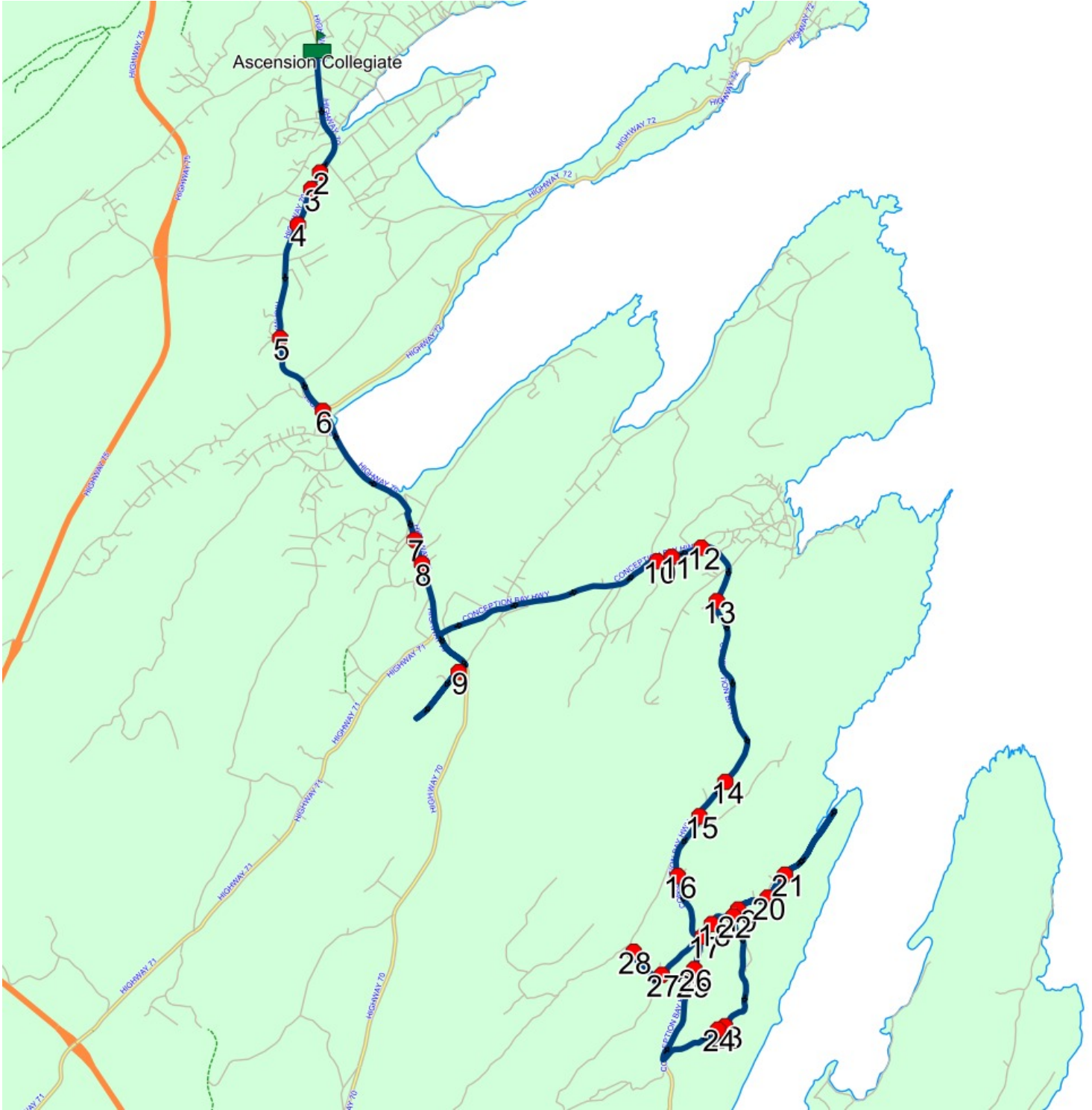
End Time: 3:50 PM

Schools: Ascension Collegiate

: 2026-06-30

#	Arrival	Departure	Description
1	2:47 PM	3:00 PM	Ascension Collegiate
2	3:02 PM		HIGHWAY 70 & MORGANS RD; BAY ROBERTS
3	3:02 PM		SOURCE STORE
4	3:03 PM		SERGIOS ICE CREAM
5	3:05 PM		HIGHWAY 70 & DOCTOR WHALENS RD
6	3:06 PM		HIGHWAY 70 & OTTERBURY RD
7	3:08 PM	3:09 PM	127 HIGHWAY 70
8	3:09 PM	3:10 PM	HIGHWAY 70 & HILLVIEW PL; SOUTH RIVER
9	3:12 PM		33 GOULDS RIDGE RD
10	3:20 PM		CONCEPTION BAY HWY & FARM RD
11	3:20 PM	3:21 PM	CONCEPTION BAY HWY & QUIGLEYS LANE; BRIGUS
12	3:21 PM	3:22 PM	287 CONCEPTION BAY HWY
13	3:23 PM		CONCEPTION BAY HWY & ROBERTS LANE
14	3:26 PM		CONCEPTION BAY HWY & CHURCH RD; GEORGETOWN
15	3:27 PM		CONCEPTION BAY HWY GEORGETOWN
16	3:28 PM	3:29 PM	CONCEPTION BAY HWY & POWERS LANE; GEORGETOWN
17	3:30 PM		MARYSVALE GUT
18	3:31 PM		MARYSVALE GUT
19	3:31 PM	3:32 PM	267 MARYSVALE GUT
20	3:32 PM		MARYSVALE RD & LUSHES RD
21	3:33 PM		472 MARYSVALE GUT
22	3:40 PM		ENGLISH COVE RD
23	3:42 PM		ENGLISH COVE RD
24	3:43 PM		ENGLISH COVE RD
25	3:45 PM	3:46 PM	CONCEPTION BAY HWY
26	3:46 PM	3:47 PM	CONCEPTION BAY HWY & RYANS RD
27	3:48 PM		22 LONG POND RD
28	3:50 PM		LONG POND MARYSVALE

Route: 16-048A-1 Run: 16-048A-1 PM



## Route: 16-048A-10 Run: 16-048A-10 AM

Route: 16-048A-10

Operator: CB Buslines Ltd.

Vehicle: 16-048-10

Description:

Schools: Ascension Collegiate (249)

Run: 16-048A-10 AM

Stops: 26

Start Time: 7:47 AM

Description:

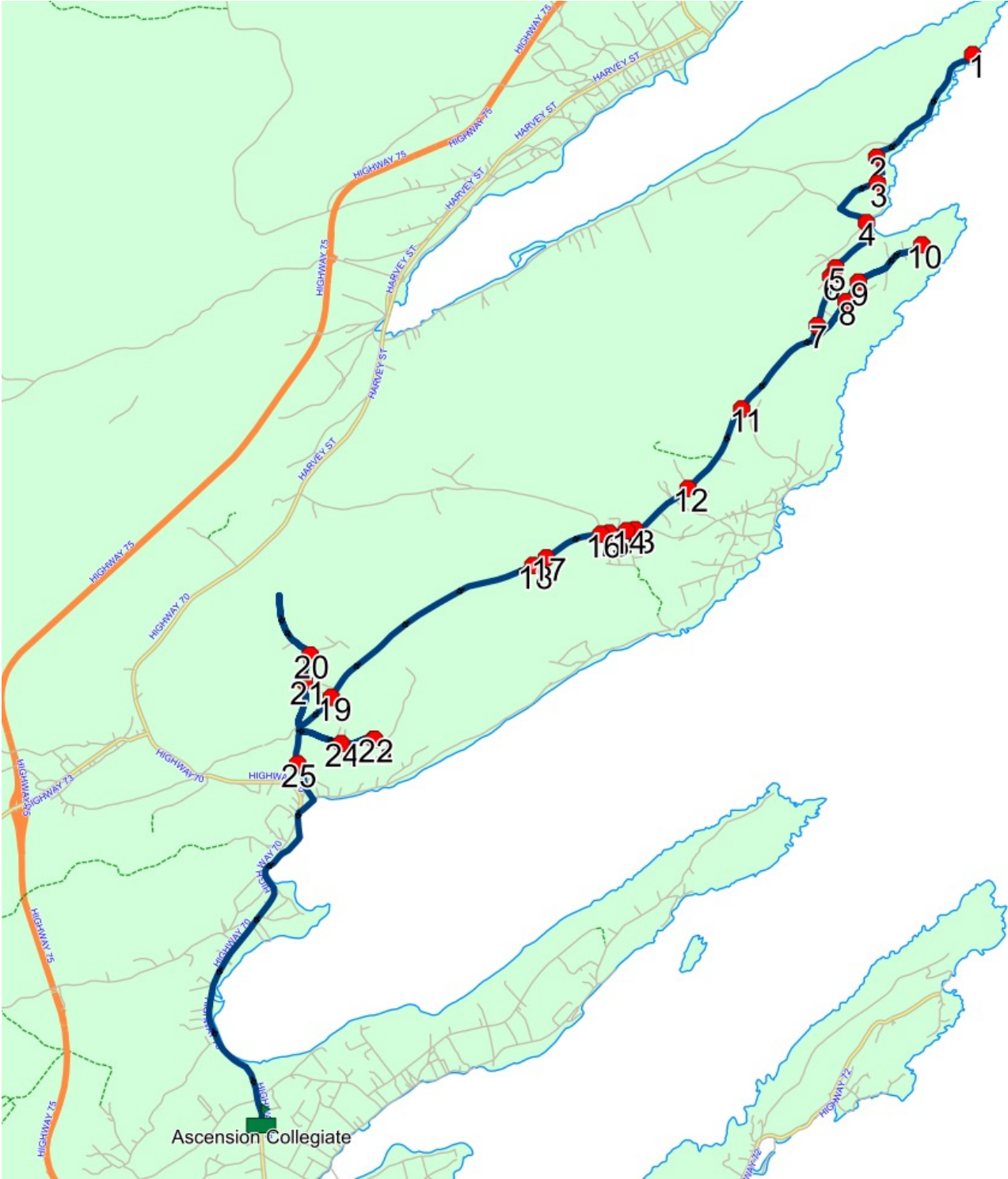
End Time: 8:42 AM

Schools: Ascension Collegiate

: 2026-06-30

#	Arrival	Departure	Description
1		7:47 AM	COVE RD TURNAROUND
2		7:51 AM	51 COVE RD
3	7:51 AM	7:52 AM	COVE RD & CHURCH RD
4		7:54 AM	BRYANTS COVE RD & CHURCH RD; BRYANT'S COVE
5		7:55 AM	BRYANTS COVE RD & JAMES RD; BRYANT'S COVE
6	7:55 AM	7:56 AM	BRYANTS COVE RD & KINGS RD
7		7:57 AM	46 BRYANTS COVE RD
8	7:59 AM	8:00 AM	POINT RD & SNOWY RD
9	8:00 AM	8:01 AM	POINT RD & BLUE BERRY RD; BRYANT'S COVE
10		8:04 AM	POINT RD TURNAROUND
11	8:10 AM	8:11 AM	BRYANTS COVE RD & NOTCHING PLACE RD
12		8:12 AM	BRYANTS COVE RD & FARM RD
13		8:13 AM	BRYANTS COVE RD & RINGWOOD CRES
14	8:13 AM	8:14 AM	BRYANTS COVE RD & DORSET ST; UPPER ISLAND COVE
15		8:14 AM	CRANES RD & PIT RD
16		8:15 AM	CRANES RD & THICKET RD
17	8:15 AM	8:16 AM	515 CRANES RD; UPPER ISLAND COVE; A0A
18		8:16 AM	501 CRANES RD
19		8:18 AM	CRANES RD & HUNTS RD
20		8:27 AM	RIDGE RD & VALLEY RD
21	8:28 AM	8:29 AM	73 RIDGE RD
22		8:32 AM	118 SEYMOURS RD
23		8:32 AM	SEYMOURS RD & EADYS RD
24		8:33 AM	SEYMOURS RD & WHALENS RD
25		8:35 AM	51 BRAZILS HILL
26	8:40 AM	8:42 AM	Ascension Collegiate

Route: 16-048A-10 Run: 16-048A-10 AM



## Route: 16-048A-10 Run: 16-048A-10 PM

Route: 16-048A-10

Operator: CB Buslines Ltd.

Vehicle: 16-048-10

Description:

Schools: Ascension Collegiate (249)

Run: 16-048A-10 PM

Stops: 26

Start Time: 2:47 PM

Description:

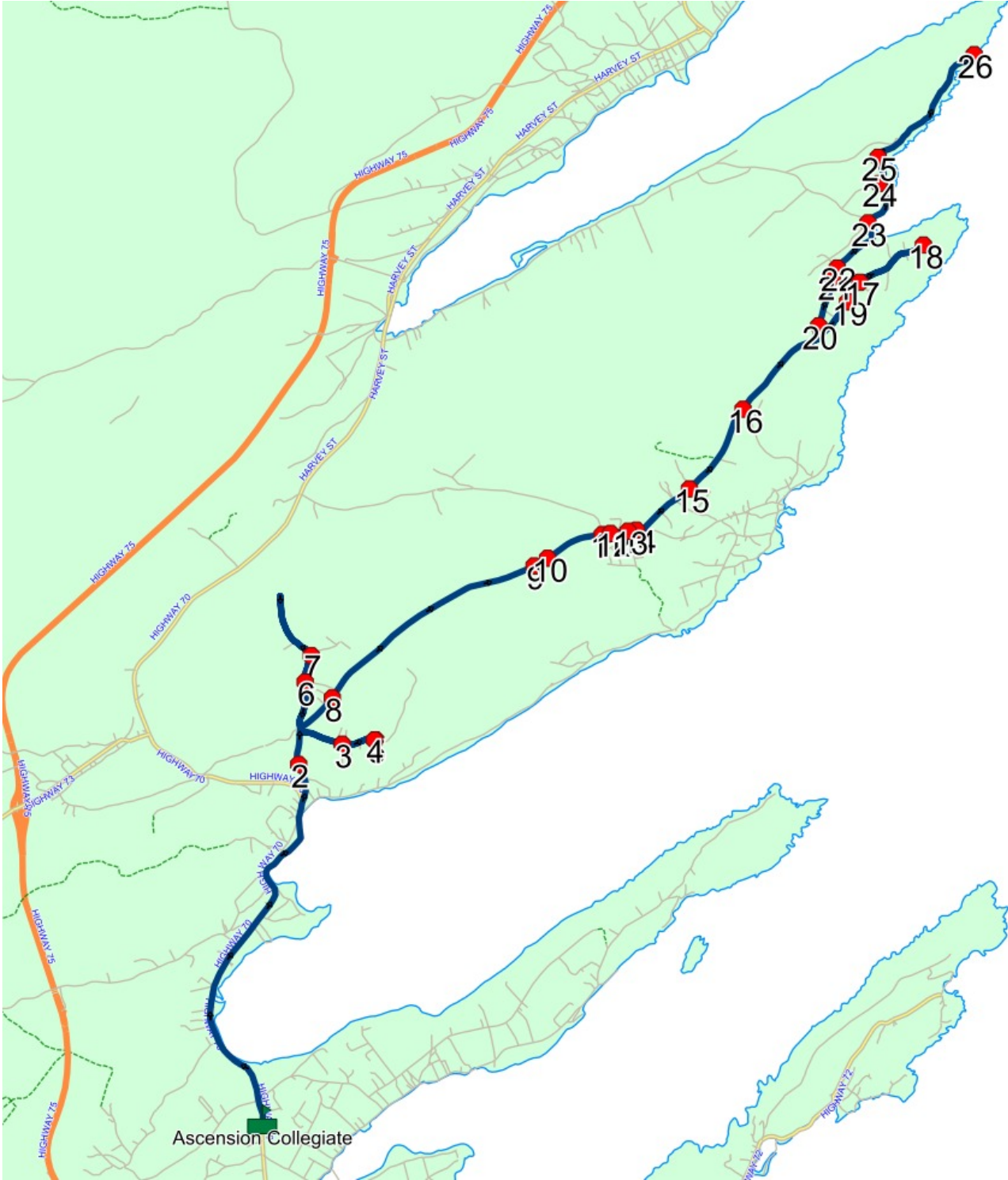
End Time: 3:54 PM

Schools: Ascension Collegiate

: 2026-06-30

#	Arrival	Departure	Description
1	2:47 PM	3:00 PM	Ascension Collegiate
2	3:05 PM		51 BRAZILS HILL
3	3:06 PM	3:07 PM	SEYMOURS RD & WHALENS RD
4	3:07 PM		SEYMOURS RD & EADYS RD
5	3:08 PM	3:09 PM	118 SEYMOURS RD
6	3:11 PM	3:12 PM	73 RIDGE RD
7	3:12 PM	3:13 PM	RIDGE RD & VALLEY RD
8	3:22 PM		CRANES RD & HUNTS RD
9	3:24 PM		501 CRANES RD
10	3:24 PM	3:25 PM	515 CRANES RD; UPPER ISLAND COVE; A0A
11	3:25 PM	3:26 PM	CRANES RD & THICKET RD
12	3:26 PM	3:27 PM	CRANES RD & PIT RD
13	3:27 PM		BRYANTS COVE RD & DORSET ST; UPPER ISLAND COVE
14	3:27 PM	3:28 PM	BRYANTS COVE RD & RINGWOOD CRES
15	3:29 PM	3:30 PM	BRYANTS COVE RD & FARM RD
16	3:31 PM		BRYANTS COVE RD & NOTCHING PLACE RD
17	3:34 PM	3:35 PM	POINT RD & BLUE BERRY RD; BRYANT'S COVE
18	3:38 PM		POINT RD TURNAROUND
19	3:42 PM		POINT RD & SNOWY RD
20	3:45 PM		46 BRYANTS COVE RD
21	3:46 PM		BRYANTS COVE RD & KINGS RD
22	3:47 PM		BRYANTS COVE RD & JAMES RD; BRYANT'S COVE
23	3:48 PM		BRYANTS COVE RD & CHURCH RD; BRYANT'S COVE
24	3:50 PM		COVE RD & CHURCH RD
25	3:51 PM		51 COVE RD
26	3:54 PM		COVE RD TURNAROUND

Route: 16-048A-10 Run: 16-048A-10 PM





## Route: 16-048A-2 Run: 16-048A-2 AM

Route: 16-048A-2

Operator: CB Buslines Ltd.

Vehicle: 16-048A-2

Description:

Schools: Ascension Collegiate (249)

Run: 16-048A-2 AM

Stops: 30

Start Time: 7:40 AM

Description:

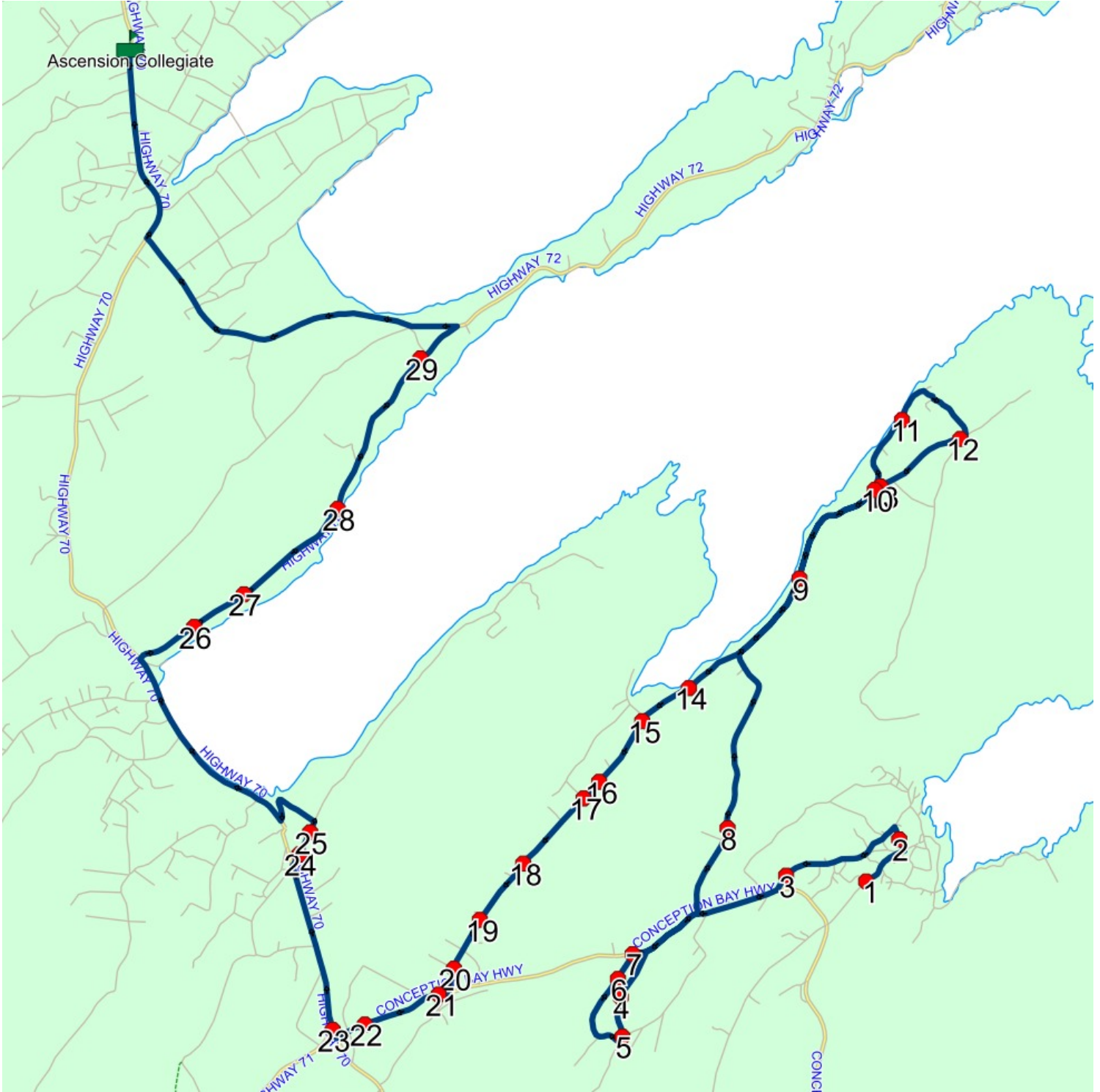
End Time: 8:42 AM

Schools: Ascension Collegiate

: 2026-06-30

#	Arrival	Departure	Description
1	7:40 AM	7:41 AM	IRISHTOWN RD & POWERS LANE
2	7:42 AM	7:43 AM	WATER ST
3	7:45 AM	7:46 AM	BROUGHTON'S FUNERAL HOME
4	7:48 AM	7:49 AM	43 GULLIES RD
5	7:49 AM	7:50 AM	GULLIES RD & FARM RD; BRIGUS
6		7:52 AM	RIDGE RD
7		7:52 AM	RIDGE RD & CONCEPTION BAY HWY; BRIGUS
8	7:54 AM	7:55 AM	66 KEATINGS RD
9		7:58 AM	500 SEA FOREST DR; CUPIDS; A0A
10	7:59 AM	8:00 AM	614 SEA FOREST DR
11	8:01 AM	8:02 AM	80 BURNT HEAD LOOP
12		8:05 AM	173 BURNT HEAD LOOP; CUPIDS; A0A
13		8:06 AM	243 BURNT HEAD LOOP
14		8:10 AM	360 SEA FOREST DR
15		8:11 AM	CUPIDS FIRE STATION
16		8:13 AM	BENNETT PL SEAFORST DR
17	8:13 AM	8:14 AM	SEA FOREST DR & COLONY DR
18	8:15 AM	8:16 AM	DANA'S DOGGIE DOOS
19		8:17 AM	69 SEA FOREST DR; CUPIDS; A0A
20		8:18 AM	SEA FOREST DR & SPRACKLINS RD
21		8:19 AM	578 CONCEPTION BAY HWY
22	8:20 AM	8:21 AM	AVALON HOME HARDWARE
23		8:21 AM	HIGHWAY 70; SOUTH RIVER & HIGHWAY 71; SOUTH RIVER
24		8:23 AM	6 SALMON COVE RD
25	8:23 AM	8:24 AM	TOWN HALL SALMON COVE RD
26		8:28 AM	52 OTTERBURY RD; CLARKES BEACH; A0A
27	8:28 AM	8:29 AM	95 OTTERBURY RD
28		8:30 AM	220 OTTERBURY RD
29	8:31 AM	8:32 AM	BATTEN'S EQUIPMENT - OTTERBURY ROAD
30	8:40 AM	8:42 AM	Ascension Collegiate

Route: 16-048A-2 Run: 16-048A-2 AM



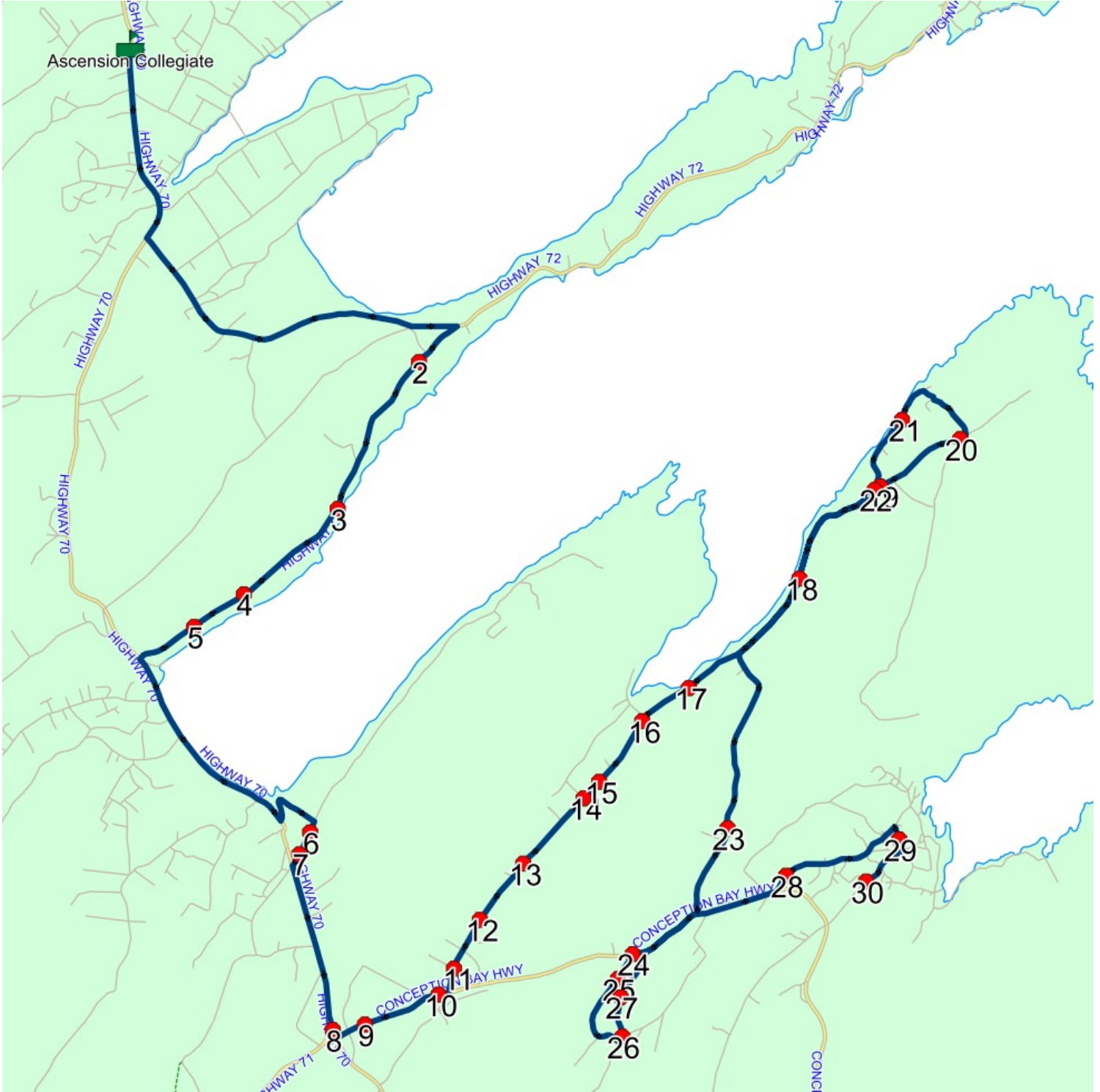
## Route: 16-048A-2 Run: 16-048A-2 PM

Route: 16-048A-2 Operator: CB Buslines Ltd.  
 Vehicle: 16-048A-2  
 Description:  
 Schools: Ascension Collegiate (249)

Run: 16-048A-2 PM Description:  
 Stops: 30 Start Time: 2:47 PM End Time: 4:04 PM  
 Schools: Ascension Collegiate  
 : 2026-06-30

#	Arrival	Departure	Description
1	2:47 PM	3:00 PM	Ascension Collegiate
2	3:08 PM	3:09 PM	BATTEN'S EQUIPMENT - OTTERBURY ROAD
3	3:10 PM	3:11 PM	220 OTTERBURY RD
4	3:11 PM	3:12 PM	95 OTTERBURY RD
5	3:12 PM		52 OTTERBURY RD; CLARKES BEACH; A0A
6	3:17 PM	3:18 PM	TOWN HALL SALMON COVE RD
7	3:18 PM		6 SALMON COVE RD
8	3:20 PM		HIGHWAY 70; SOUTH RIVER & HIGHWAY 71; SOUTH RIVER
9	3:21 PM	3:22 PM	AVALON HOME HARDWARE
10	3:22 PM	3:23 PM	578 CONCEPTION BAY HWY
11	3:24 PM		SEA FOREST DR & SPRACKLINS RD
12	3:25 PM	3:26 PM	69 SEA FOREST DR; CUPIDS; A0A
13	3:27 PM		DANA'S DOGGIE DOOS
14	3:29 PM		SEA FOREST DR & COLONY DR
15	3:30 PM		BENNETT PL SEAFORST DR
16	3:31 PM		CUPIDS FIRE STATION
17	3:32 PM		360 SEA FOREST DR
18	3:34 PM	3:35 PM	500 SEA FOREST DR; CUPIDS; A0A
19	3:36 PM		243 BURNT HEAD LOOP
20	3:38 PM		173 BURNT HEAD LOOP; CUPIDS; A0A
21	3:41 PM	3:42 PM	80 BURNT HEAD LOOP
22	3:43 PM	3:44 PM	614 SEA FOREST DR
23	3:48 PM	3:49 PM	66 KEATINGS RD
24	3:50 PM	3:51 PM	RIDGE RD & CONCEPTION BAY HWY; BRIGUS
25	3:52 PM		RIDGE RD
26	3:54 PM		GULLIES RD & FARM RD; BRIGUS
27	3:55 PM	3:56 PM	43 GULLIES RD
28	3:59 PM		BROUGHTON'S FUNERAL HOME
29	4:02 PM		WATER ST
30	4:04 PM		IRISHTOWN RD & POWERS LANE

Route: 16-048A-2 Run: 16-048A-2 PM



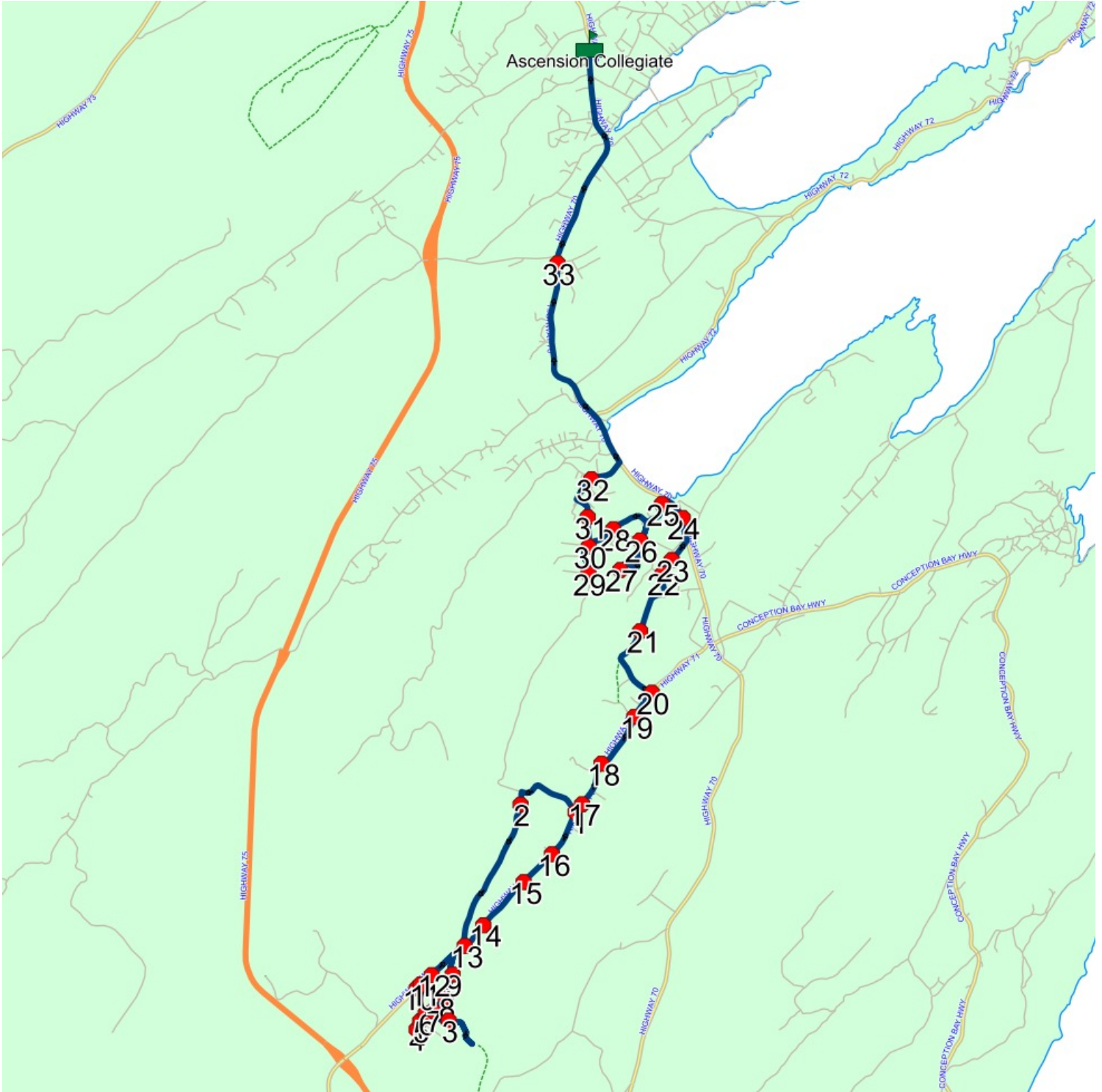
## Route: 16-048A-3 Run: 16-048A-3 AM

Route: 16-048A-3 Operator: CB Buslines Ltd.  
 Vehicle: 16-048A-3  
 Description:  
 Schools: Ascension Collegiate (249)

Run: 16-048A-3 AM Description:  
 Stops: 34 Start Time: 7:33 AM End Time: 8:43 AM  
 Schools: Ascension Collegiate  
 : 2026-06-30

#	Arrival	Departure	Description
1		7:33 AM	HIGHWAY 71 & EMERALD VALE RD
2		7:36 AM	527 STUMP RD
3		7:48 AM	374 TURKSWATER RD; MAKINSONS; A0A
4		7:53 AM	421 COUNTRY PATH
5		7:53 AM	COUNTRY PATH & MUGFORDS WAY
6		7:53 AM	405 COUNTRY PATH
7	7:53 AM	7:54 AM	401 COUNTRY PATH
8		7:55 AM	343 TURKSWATER RD
9	7:55 AM	7:56 AM	317 TURKSWATER RD
10		7:58 AM	258 HIGHWAY 71
11		7:58 AM	254 HIGHWAY 71
12		7:59 AM	243 HIGHWAY 71
13	7:59 AM	8:00 AM	HIGHWAY 71 & JUNIPER STUMP RD; MAKINSONS
14	8:00 AM	8:01 AM	185 HIGHWAY 71
15	8:01 AM	8:02 AM	149 HIGHWAY 71; MAKINSONS; A0A
16	8:02 AM	8:03 AM	HIGHWAY 71 & COVEYDUCK PL
17		8:03 AM	103 HIGHWAY 71
18		8:04 AM	116 HIGHWAY 71; SOUTH RIVER; A0A
19		8:05 AM	HIGHWAY 71 & DAWES RD; SOUTH RIVER
20	8:05 AM	8:06 AM	HIGHWAY 71 & SPRINGFIELD RD; SOUTH RIVER
21		8:09 AM	156 SPRINGFIELD RD
22	8:11 AM	8:12 AM	SPRINGFIELD RD & MANNINGS HILL
23	8:12 AM	8:13 AM	SPRINGFIELD RD & BOONES RD
24	8:14 AM	8:15 AM	HIGHWAY 70 & BUTLERS RD
25		8:16 AM	10 RIVERSIDE AVE
26		8:17 AM	RIVERSIDE AVE & CEMETARY RD; CLARKE'S BEACH
27		8:19 AM	WHITE HOUSE CONNOLLY AVE
28	8:23 AM	8:24 AM	KAVANAGHS RD & CHISLETT AVE
29		8:26 AM	CLARKES BEACH RD & SNOWS AVE
30	8:27 AM	8:28 AM	173 CLARKES BEACH RD
31		8:29 AM	CLARKES BEACH RD & GREENWOOD AVE
32		8:31 AM	CLARKES BEACH RD & PARK AVE (BUS SHELTER)
33	8:36 AM	8:37 AM	HIGHWAY 70 & FARM RD
34	8:40 AM	8:43 AM	Ascension Collegiate

Route: 16-048A-3 Run: 16-048A-3 AM



## Route: 16-048A-3 Run: 16-048A-3 PM

Route: 16-048A-3

Operator: CB Buslines Ltd.

Vehicle: 16-048A-3

Description:

Schools: Ascension Collegiate (249)

Run: 16-048A-3 PM

Description:

Stops: 34

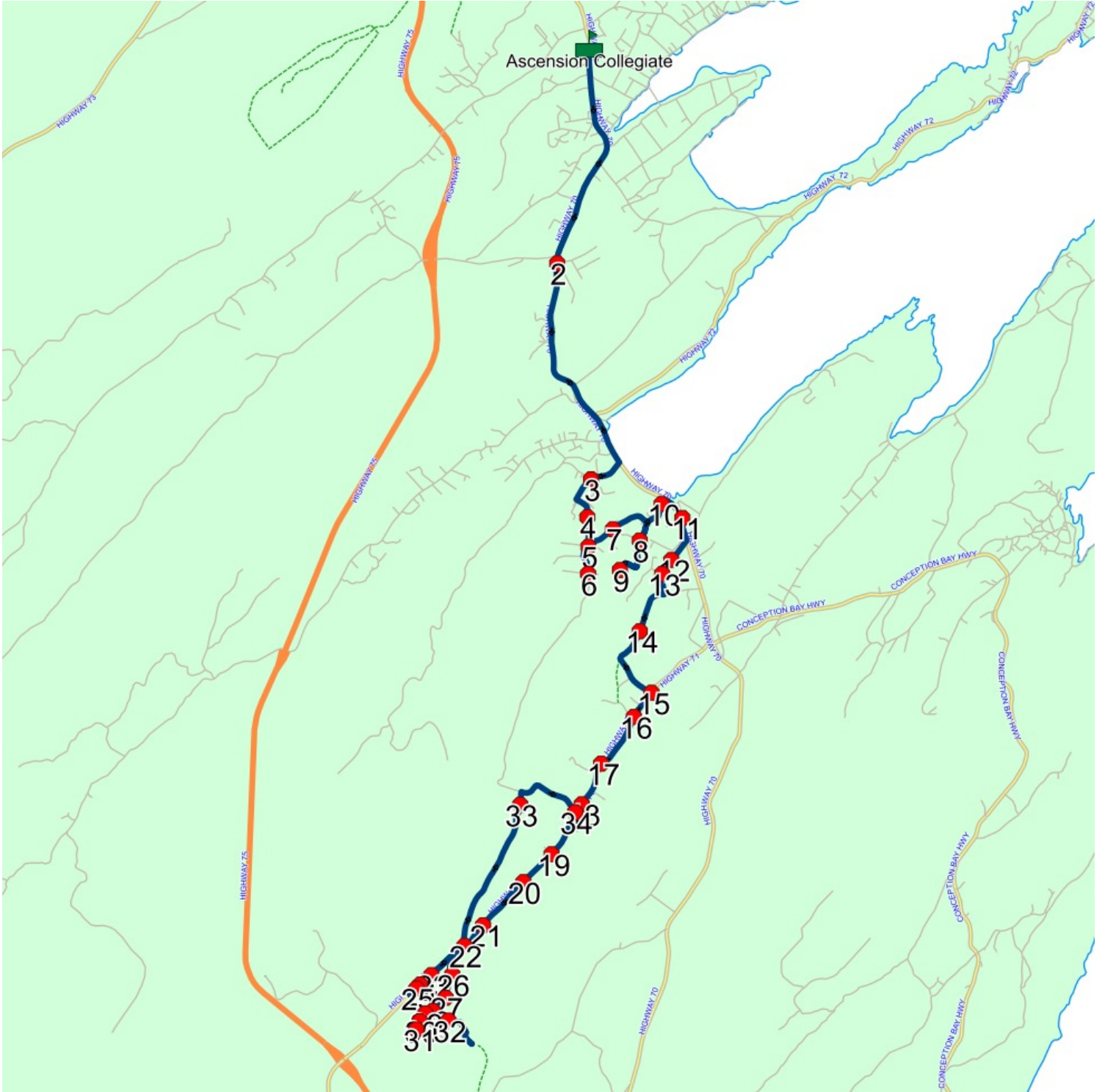
Start Time: 2:47 PM

End Time: 4:07 PM

Schools: Ascension Collegiate

#	Arrival	Departure	Description
1	2:47 PM	3:00 PM	Ascension Collegiate
2	3:03 PM	3:04 PM	HIGHWAY 70 & FARM RD
3	3:08 PM	3:09 PM	CLARKES BEACH RD & PARK AVE (BUS SHELTER)
4	3:11 PM		CLARKES BEACH RD & GREENWOOD AVE
5	3:12 PM	3:13 PM	173 CLARKES BEACH RD
6	3:14 PM		CLARKES BEACH RD & SNOWS AVE
7	3:16 PM	3:17 PM	KAVANAGHS RD & CHISLETT AVE
8	3:19 PM		RIVERSIDE AVE & CEMETARY RD; CLARKE'S BEACH
9	3:20 PM	3:21 PM	WHITE HOUSE CONNOLLY AVE
10	3:24 PM		10 RIVERSIDE AVE
11	3:25 PM		HIGHWAY 70 & BUTLERS RD
12	3:27 PM		SPRINGFIELD RD & BOONES RD
13	3:28 PM		SPRINGFIELD RD & MANNINGS HILL
14	3:31 PM	3:32 PM	156 SPRINGFIELD RD
15	3:34 PM	3:35 PM	HIGHWAY 71 & SPRINGFIELD RD; SOUTH RIVER
16	3:35 PM	3:36 PM	HIGHWAY 71 & DAWES RD; SOUTH RIVER
17	3:36 PM		116 HIGHWAY 71; SOUTH RIVER; A0A
18	3:37 PM		103 HIGHWAY 71
19	3:38 PM		HIGHWAY 71 & COVEYDUCK PL
20	3:39 PM		149 HIGHWAY 71; MAKINSONS; A0A
21	3:40 PM	3:41 PM	185 HIGHWAY 71
22	3:41 PM	3:42 PM	HIGHWAY 71 & JUNIPER STUMP RD; MAKINSONS
23	3:42 PM		243 HIGHWAY 71
24	3:42 PM		254 HIGHWAY 71
25	3:43 PM		258 HIGHWAY 71
26	3:45 PM	3:46 PM	317 TURKSWATER RD
27	3:46 PM		343 TURKSWATER RD
28	3:47 PM	3:48 PM	401 COUNTRY PATH
29	3:48 PM		405 COUNTRY PATH
30	3:48 PM		COUNTRY PATH & MUGFORDS WAY
31	3:48 PM		421 COUNTRY PATH
32	3:52 PM	3:53 PM	374 TURKSWATER RD; MAKINSONS; A0A
33	4:04 PM	4:05 PM	527 STUMP RD
34	4:07 PM		HIGHWAY 71 & EMERALD VALE RD

Route: 16-048A-3 Run: 16-048A-3 PM





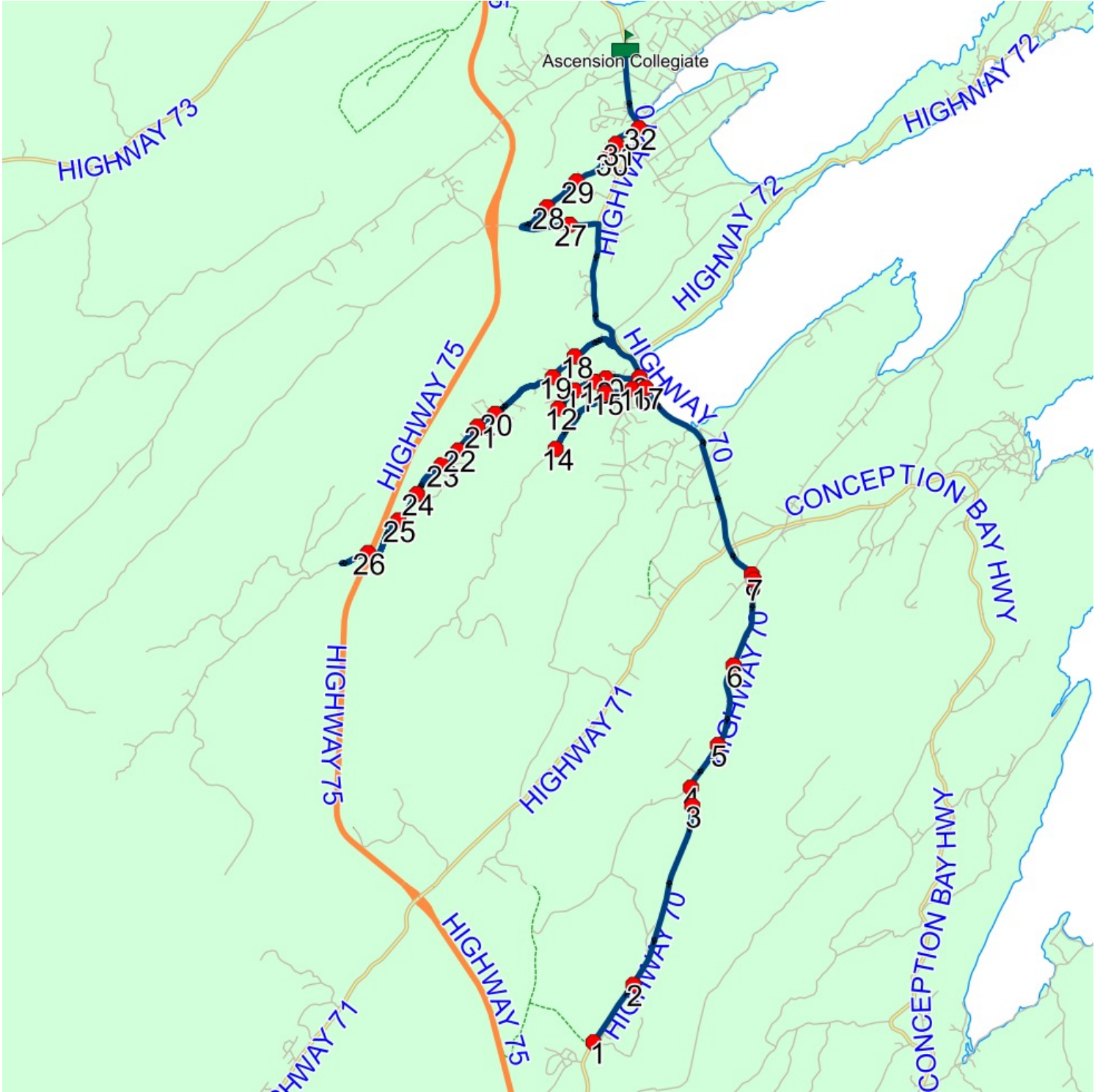
## Route: 16-048-4 Run: 16-048A-4 AM

Route: 16-048-4 Operator: CB Buslines Ltd.  
 Vehicle: 16-048-4  
 Description:  
 Schools: Ascension Collegiate (249)

Run: 16-048A-4 AM Description:  
 Stops: 33 Start Time: 7:26 AM End Time: 8:43 AM  
 Schools: Ascension Collegiate  
 : 2026-06-30

#	Arrival	Departure	Description
1		7:26 AM	HIGHWAY 70 & SMALLWOOD DR
2		7:27 AM	456 HIGHWAY 70; ROACHES LINE; A0A
3		7:30 AM	WHITE HOUSE ON LEFT HIGHWAY 70
4		7:30 AM	HIGHWAY 70 & BEAVERS RD
5		7:31 AM	359 HIGHWAY 70; ROACHES LINE; A0A
6		7:33 AM	192 HIGHWAY 70
7		7:34 AM	BROWN HOUSE ON RIGHT HIGHWAY 70
8		7:34 AM	HIGHWAY 70 & GOULDS RIDGE RD
9		7:39 AM	4 GLAM RD
10	7:40 AM	7:41 AM	63 GLAM RD
11		7:42 AM	128 GLAM RD
12		7:46 AM	171 GLAM RD
13		7:48 AM	GLAM RD & MEADOW LN
14		7:52 AM	HILL AVENUE EXTEN
15	7:54 AM	7:55 AM	MEADOW LN & SHAWS LANE
16		7:56 AM	SHAWS LANE & WOOD PATH; CLARKE'S BEACH
17		7:57 AM	SHAWS LANE & HIGHWAY 70; CLARKE'S BEACH
18		8:01 AM	NORTH RIVER RD & MADENGAIL LANE; NORTH RIVER
19		8:02 AM	80 NORTH RIVER RD
20		8:05 AM	NORTH RIVER RD & ASHFORDS LANE; NORTH RIVER
21		8:06 AM	NORTH RIVER RD & SNOWS RD; NORTH RIVER
22		8:07 AM	187 NORTH RIVER RD
23		8:08 AM	NORTH RIVER RD & NEWELLS RD
24		8:10 AM	NORTH RIVER RD & HALLS RD; NORTH RIVER
25		8:10 AM	328 NORTH RIVER RD
26	8:14 AM	8:15 AM	NORTH RIVER RD; NORTH RIVER & SNOWS POND RD; NORTH RIVER
27		8:30 AM	DELANEYS RD & LT STICK DR; BAY ROBERTS
28	8:32 AM	8:33 AM	198 COUNTRY RD; BAY ROBERTS; A0A
29	8:34 AM	8:35 AM	COUNTRY RD & SNOWS SUBDIV
30	8:36 AM	8:37 AM	COUNTRY RD & FRENCHS RD
31		8:37 AM	COUNTRY RD; BAY ROBERTS & RUSSELLS RD; BAY ROBERTS
32		8:38 AM	1 COUNTRY RD; BAY ROBERTS; A0A
33	8:40 AM	8:43 AM	Ascension Collegiate

Route: 16-048-4 Run: 16-048A-4 AM



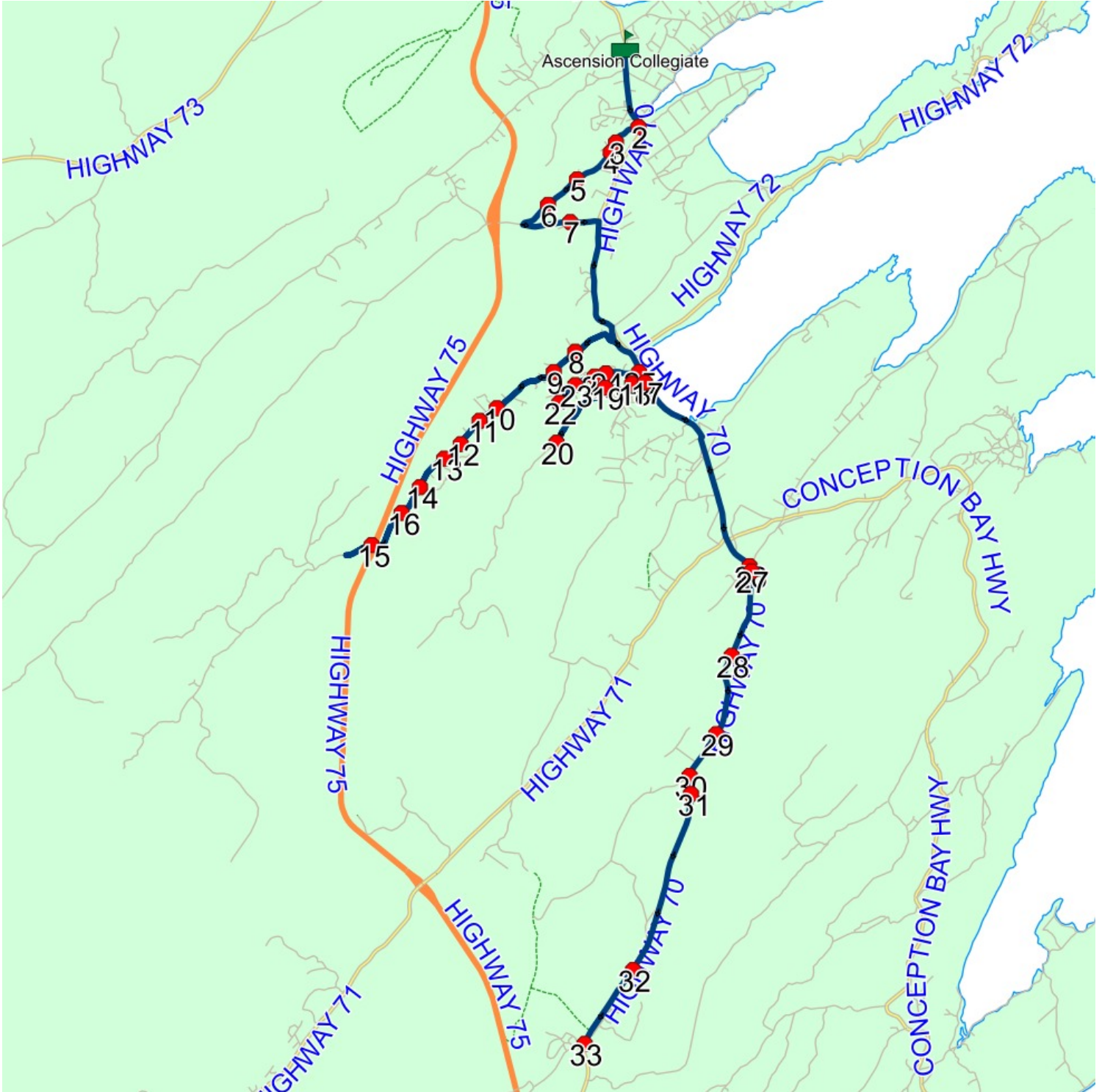
**Route: 16-048-4 Run: 16-048A-4 PM**

**Route:** 16-048-4 **Operator:** CB Buslines Ltd.  
**Vehicle:** 16-048-4  
**Description:**  
**Schools:** Ascension Collegiate (249)

**Run:** 16-048A-4 PM **Description:**  
**Stops:** 33 **Start Time:** 2:47 PM **End Time:** 4:16 PM  
**Schools:** Ascension Collegiate  
: 2026-06-30

#	Arrival	Departure	Description
1	2:47 PM	3:00 PM	Ascension Collegiate
2	3:01 PM		1 COUNTRY RD; BAY ROBERTS; A0A
3	3:02 PM	3:03 PM	COUNTRY RD; BAY ROBERTS & RUSSELLS RD; BAY ROBERTS
4	3:03 PM	3:04 PM	COUNTRY RD & FRENCHS RD
5	3:05 PM	3:06 PM	COUNTRY RD & SNOWS SUBDIV
6	3:07 PM	3:08 PM	198 COUNTRY RD; BAY ROBERTS; A0A
7	3:10 PM		DELANEYS RD & LT STICK DR; BAY ROBERTS
8	3:16 PM		NORTH RIVER RD & MADENGAIL LANE; NORTH RIVER
9	3:17 PM		80 NORTH RIVER RD
10	3:20 PM		NORTH RIVER RD & ASHFORDS LANE; NORTH RIVER
11	3:21 PM	3:22 PM	NORTH RIVER RD & SNOWS RD; NORTH RIVER
12	3:23 PM		187 NORTH RIVER RD
13	3:23 PM	3:24 PM	NORTH RIVER RD & NEWELLS RD
14	3:25 PM		NORTH RIVER RD & HALLS RD; NORTH RIVER
15	3:30 PM		NORTH RIVER RD; NORTH RIVER & SNOWS POND RD; NORTH RIVER
16	3:32 PM		328 NORTH RIVER RD
17	3:42 PM	3:43 PM	SHAWS LANE & HIGHWAY 70; CLARKE'S BEACH
18	3:44 PM		SHAWS LANE & WOOD PATH; CLARKE'S BEACH
19	3:45 PM	3:46 PM	MEADOW LN & SHAWS LANE
20	3:49 PM		HILL AVENUE EXTEN
21	3:53 PM		GLAM RD & MEADOW LN
22	3:55 PM		171 GLAM RD
23	3:59 PM	4:00 PM	128 GLAM RD
24	4:01 PM		63 GLAM RD
25	4:02 PM	4:03 PM	4 GLAM RD
26	4:07 PM		HIGHWAY 70 & GOULDS RIDGE RD
27	4:07 PM		BROWN HOUSE ON RIGHT HIGHWAY 70
28	4:09 PM		192 HIGHWAY 70
29	4:10 PM	4:11 PM	359 HIGHWAY 70; ROACHES LINE; A0A
30	4:11 PM		HIGHWAY 70 & BEAVERS RD
31	4:12 PM		WHITE HOUSE ON LEFT HIGHWAY 70
32	4:14 PM	4:15 PM	456 HIGHWAY 70; ROACHES LINE; A0A
33	4:16 PM		HIGHWAY 70 & SMALLWOOD DR

Route: 16-048-4 Run: 16-048A-4 PM



## Route: 16-048-5 Run: 16-048A-5 AM

Route: 16-048-5

Operator: CB Buslines Ltd.

Vehicle: 16-048-5

Description:

Schools: Ascension Collegiate (249)

Run: 16-048A-5 AM

Stops: 31

Start Time: 7:59 AM

Description:

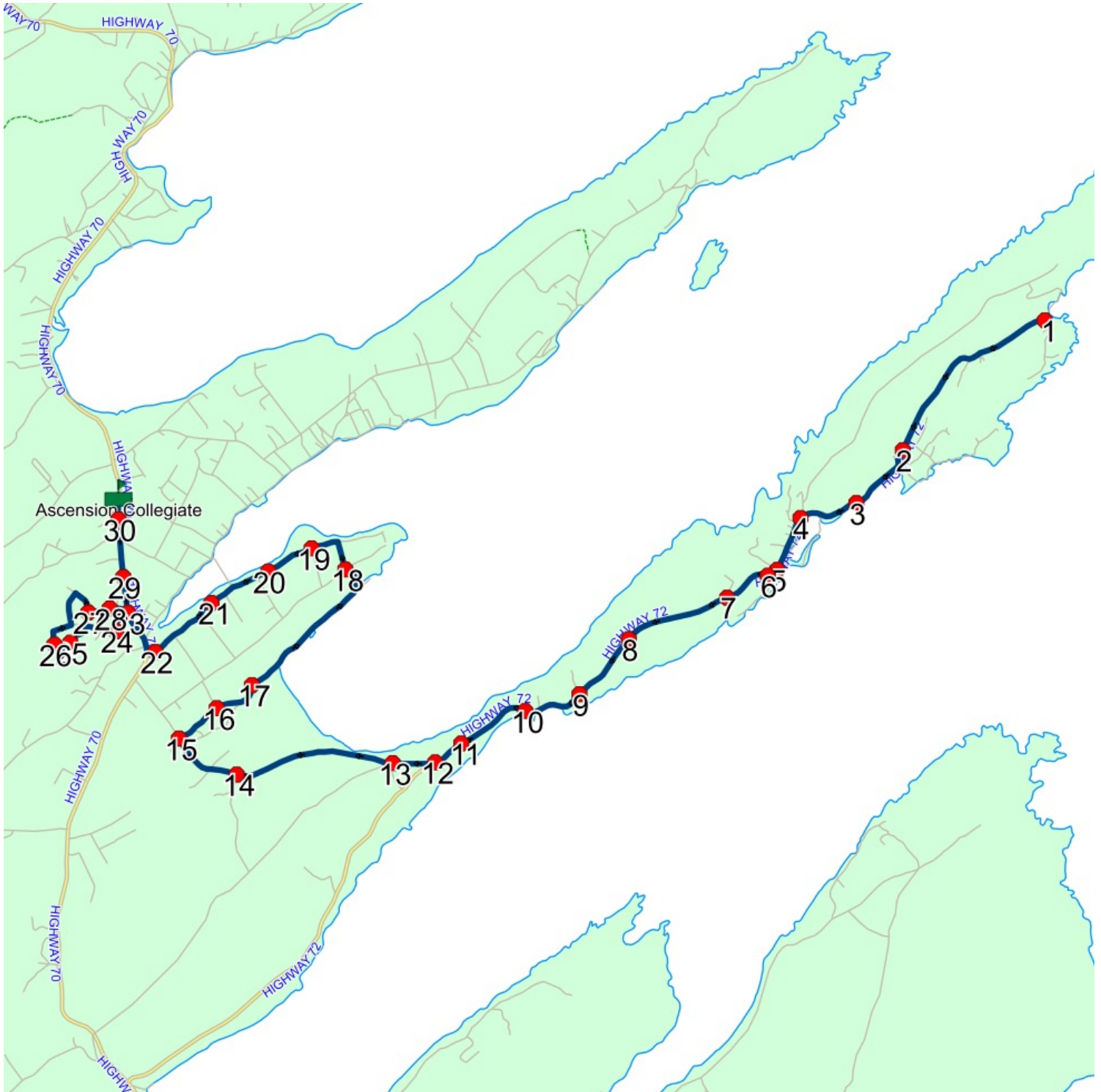
End Time: 8:43 AM

Schools: Ascension Collegiate

: 2026-06-30

#	Arrival	Departure	Description
1		7:59 AM	HIGHWAY 72 & PETTENS RD
2	8:01 AM	8:02 AM	HIGHWAY 72 & BLOW-ME-DOWN RD
3	8:02 AM	8:03 AM	ST LUKES CHURCH
4		8:04 AM	HIGHWAY 72 & LIGHTHOUSE RD
5	8:04 AM	8:05 AM	HIGHWAY 72 & BACK COVE RD
6	8:05 AM	8:06 AM	HIGHWAY 72 & SANDY COVE RD
7		8:06 AM	HIGHWAY 72 & HILLVIEW RD
8		8:07 AM	VONIN
9		8:07 AM	HIGHWAY 72 & GLOVERS RD
10	8:08 AM	8:09 AM	76 HIGHWAY 72
11	8:09 AM	8:10 AM	134 HIGHWAY 72; BARENEED; A0A
12		8:10 AM	162 HIGHWAY 72
13		8:11 AM	180 BARENEED RD
14		8:14 AM	BARENEED RD & MERCERS RD
15	8:15 AM	8:16 AM	COLEYS POINT SOUTH RD & BARENEED RD
16	8:17 AM	8:18 AM	COLEYS POINT SOUTH RD & PARADE ST; BAY ROBERTS
17	8:18 AM	8:19 AM	87 COLEYS POINT SOUTH RD
18		8:22 AM	NECK RD & DAWES RD
19		8:24 AM	GEORGE MERCER DR & LODGE LANE; BAY ROBERTS
20		8:25 AM	108 GEORGE MERCER DR
21		8:27 AM	52 GEORGE MERCER DR
22		8:28 AM	2 GEORGE MERCER DR; BAY ROBERTS; A0A
23		8:29 AM	HIGHWAY 70 & BAY ROBERTS DR
24	8:30 AM	8:31 AM	BAY ROBERTS DR; BAY ROBERTS & BADCOCKS BLVD; BAY ROBERTS
25	8:32 AM	8:33 AM	BADCOCKS BLVD & CAPTAINS PL; BAY ROBERTS
26	8:33 AM	8:34 AM	39 BADCOCKS BLVD; BAY ROBERTS; A0A
27	8:36 AM	8:37 AM	CLEARYS RD; BAY ROBERTS & CLEARYS PL; BAY ROBERTS
28		8:38 AM	20 CLEARYS RD
29		8:39 AM	BUTLER DR; BAY ROBERTS & HIGHWAY 70; BAY ROBERTS
30	8:39 AM	8:40 AM	HIGHWAY 70; BAY ROBERTS & EFFORDS SUBDIV; BAY ROBERTS
31	8:40 AM	8:43 AM	Ascension Collegiate

Route: 16-048-5 Run: 16-048A-5 AM



## Route: 16-048-5 Run: 16-048A-5 PM

Route: 16-048-5 Operator: CB Buslines Ltd.

Vehicle: 16-048-5

Description:

Schools: Ascension Collegiate (249)

Run: 16-048A-5 PM

Stops: 31

Start Time: 2:47 PM

Description:

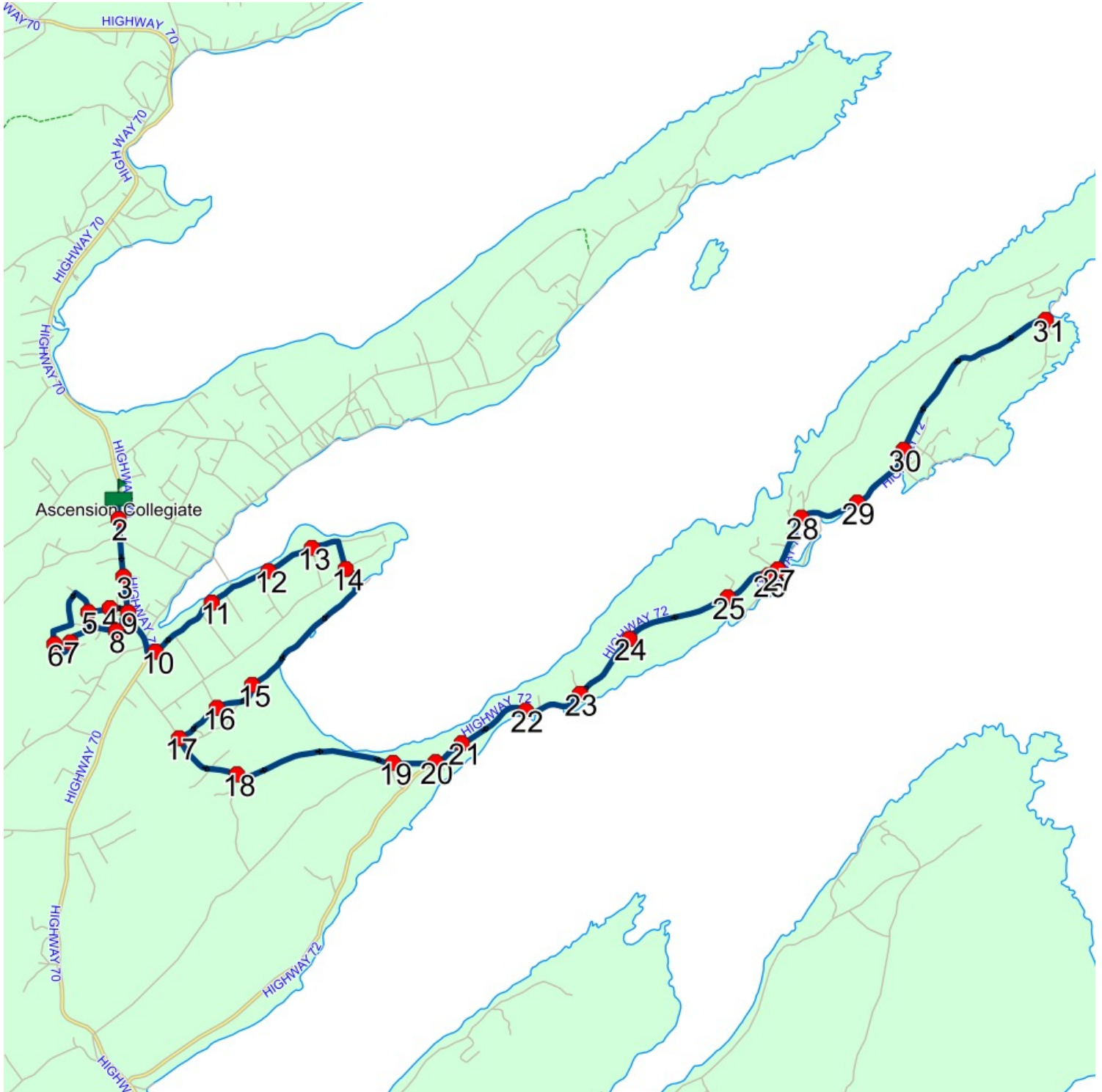
End Time: 3:44 PM

Schools: Ascension Collegiate

: 2026-06-30

#	Arrival	Departure	Description
1	2:47 PM	3:00 PM	Ascension Collegiate
2	3:00 PM	3:01 PM	HIGHWAY 70; BAY ROBERTS & EFFORDS SUBDIV; BAY ROBERTS
3	3:01 PM	3:02 PM	BUTLER DR; BAY ROBERTS & HIGHWAY 70; BAY ROBERTS
4	3:03 PM		20 CLEARYS RD
5	3:03 PM	3:04 PM	CLEARYS RD; BAY ROBERTS & CLEARYS PL; BAY ROBERTS
6	3:06 PM	3:07 PM	39 BADCOCKS BLVD; BAY ROBERTS; A0A
7	3:07 PM	3:08 PM	BADCOCKS BLVD & CAPTAINS PL; BAY ROBERTS
8	3:09 PM	3:10 PM	BAY ROBERTS DR; BAY ROBERTS & BADCOCKS BLVD; BAY ROBERTS
9	3:10 PM	3:11 PM	HIGHWAY 70 & BAY ROBERTS DR
10	3:12 PM	3:13 PM	2 GEORGE MERCER DR; BAY ROBERTS; A0A
11	3:14 PM		52 GEORGE MERCER DR
12	3:15 PM	3:16 PM	108 GEORGE MERCER DR
13	3:16 PM	3:17 PM	GEORGE MERCER DR & LODGE LANE; BAY ROBERTS
14	3:18 PM	3:19 PM	NECK RD & DAWES RD
15	3:22 PM		87 COLEYS POINT SOUTH RD
16	3:23 PM	3:24 PM	COLEYS POINT SOUTH RD & PARADE ST; BAY ROBERTS
17	3:24 PM	3:25 PM	COLEYS POINT SOUTH RD & BARENEED RD
18	3:27 PM		BARENEED RD & MERCERS RD
19	3:30 PM	3:31 PM	180 BARENEED RD
20	3:31 PM	3:32 PM	162 HIGHWAY 72
21	3:32 PM	3:33 PM	134 HIGHWAY 72; BARENEED; A0A
22	3:33 PM	3:34 PM	76 HIGHWAY 72
23	3:34 PM		HIGHWAY 72 & GLOVERS RD
24	3:35 PM		VONIN
25	3:36 PM		HIGHWAY 72 & HILLVIEW RD
26	3:36 PM	3:37 PM	HIGHWAY 72 & SANDY COVE RD
27	3:37 PM	3:38 PM	HIGHWAY 72 & BACK COVE RD
28	3:38 PM	3:39 PM	HIGHWAY 72 & LIGHTHOUSE RD
29	3:40 PM	3:41 PM	ST LUKES CHURCH
30	3:41 PM	3:42 PM	HIGHWAY 72 & BLOW-ME-DOWN RD
31	3:44 PM		HIGHWAY 72 & PETTENS RD

Route: 16-048-5 Run: 16-048A-5 PM





## Route: 16-048-6 Run: 16-048A-6B AM

Route: 16-048-6

Operator: CB Buslines Ltd.

Vehicle: 16-048-6

Description:

Schools: Ascension Collegiate (249)

Run: 16-048A-6B AM

Stops: 26

Start Time: 7:59 AM

Description:

End Time: 8:43 AM

Schools: Ascension Collegiate

: 2026-06-30

#	Arrival	Departure	Description
1		7:59 AM	87 NECK RD
2		8:00 AM	NECK RD & KELLYS RD
3		8:01 AM	48 NECK RD
4	8:01 AM	8:02 AM	NECK RD & PARADE ST
5	8:04 AM	8:05 AM	WATER ST; BAY ROBERTS & ROACH PL; BAY ROBERTS
6	8:05 AM	8:06 AM	WATER ST; BAY ROBERTS & RUSSELLS PL; BAY ROBERTS
7	8:06 AM	8:07 AM	WATER ST; BAY ROBERTS & MARINA PL; BAY ROBERTS
8	8:08 AM	8:09 AM	WATER ST & BISHOPS RD
9		8:09 AM	169 WATER ST
10		8:11 AM	16 CENTRAL ST
11	8:13 AM	8:14 AM	84 GREENS RD
12	8:16 AM	8:17 AM	86 CENTRAL ST : 2024-06-30
13		8:18 AM	151 CENTRAL ST
14		8:18 AM	171 CENTRAL ST
15		8:19 AM	CENTRAL ST & MOSDELLS LANE
16	8:19 AM	8:20 AM	216 CENTRAL ST
17		8:21 AM	CENTRAL ST & WHITNEY ST; BAY ROBERTS
18		8:23 AM	50 WHITNEY ST
19	8:25 AM	8:26 AM	WATER ST & MENCHIONS LANE
20	8:29 AM	8:30 AM	592 WATER ST
21		8:32 AM	WATER ST & WAREHAMS LANE; BAY ROBERTS
22		8:33 AM	387 WATER ST
23		8:34 AM	367 WATER ST
24		8:34 AM	WATER ST & HARDINGS LANE
25	8:35 AM	8:36 AM	273 WATER ST
26	8:40 AM	8:43 AM	Ascension Collegiate

Route: 16-048-6 Run: 16-048A-6B AM



## Route: 16-048-6 Run: 16-048A-6B PM

Route: 16-048-6

Operator: CB Buslines Ltd.

Vehicle: 16-048-6

Description:

Schools: Ascension Collegiate (249)

Run: 16-048A-6B PM

Stops: 26

Start Time: 2:47 PM

Description:

End Time: 3:46 PM

Schools: Ascension Collegiate

: 2026-06-30

#	Arrival	Departure	Description
1	2:47 PM	3:00 PM	Ascension Collegiate
2	3:02 PM		WATER ST; BAY ROBERTS & ROACH PL; BAY ROBERTS
3	3:03 PM		WATER ST; BAY ROBERTS & RUSSELLS PL; BAY ROBERTS
4	3:04 PM	3:05 PM	WATER ST; BAY ROBERTS & MARINA PL; BAY ROBERTS
5	3:06 PM	3:07 PM	WATER ST & BISHOPS RD
6	3:07 PM	3:08 PM	169 WATER ST
7	3:09 PM		273 WATER ST
8	3:10 PM	3:11 PM	WATER ST & HARDINGS LANE
9	3:11 PM		367 WATER ST
10	3:11 PM	3:12 PM	387 WATER ST
11	3:13 PM		WATER ST & WAREHAMS LANE; BAY ROBERTS
12	3:15 PM	3:16 PM	592 WATER ST
13	3:17 PM	3:18 PM	WATER ST & MENCHIONS LANE
14	3:22 PM	3:23 PM	50 WHITNEY ST
15	3:24 PM		CENTRAL ST & WHITNEY ST; BAY ROBERTS
16	3:26 PM	3:27 PM	216 CENTRAL ST
17	3:27 PM		CENTRAL ST & MOSDELLS LANE
18	3:28 PM		171 CENTRAL ST
19	3:28 PM		151 CENTRAL ST
20	3:29 PM	3:30 PM	86 CENTRAL ST : 2024-06-30
21	3:32 PM		84 GREENS RD
22	3:35 PM		16 CENTRAL ST
23	3:42 PM	3:43 PM	NECK RD & PARADE ST
24	3:43 PM	3:44 PM	48 NECK RD
25	3:44 PM	3:45 PM	NECK RD & KELLYS RD
26	3:45 PM	3:46 PM	87 NECK RD

Route: 16-048-6 Run: 16-048A-6B PM



## Route: 16-048-7 Run: 16-048A-7B AM

Route: 16-048-7

Operator: CB Buslines Ltd.

Vehicle: 16-048-7

Description:

Schools: Ascension Collegiate (249)

Run: 16-048A-7B AM

Stops: 20

Start Time: 8:14 AM

Description:

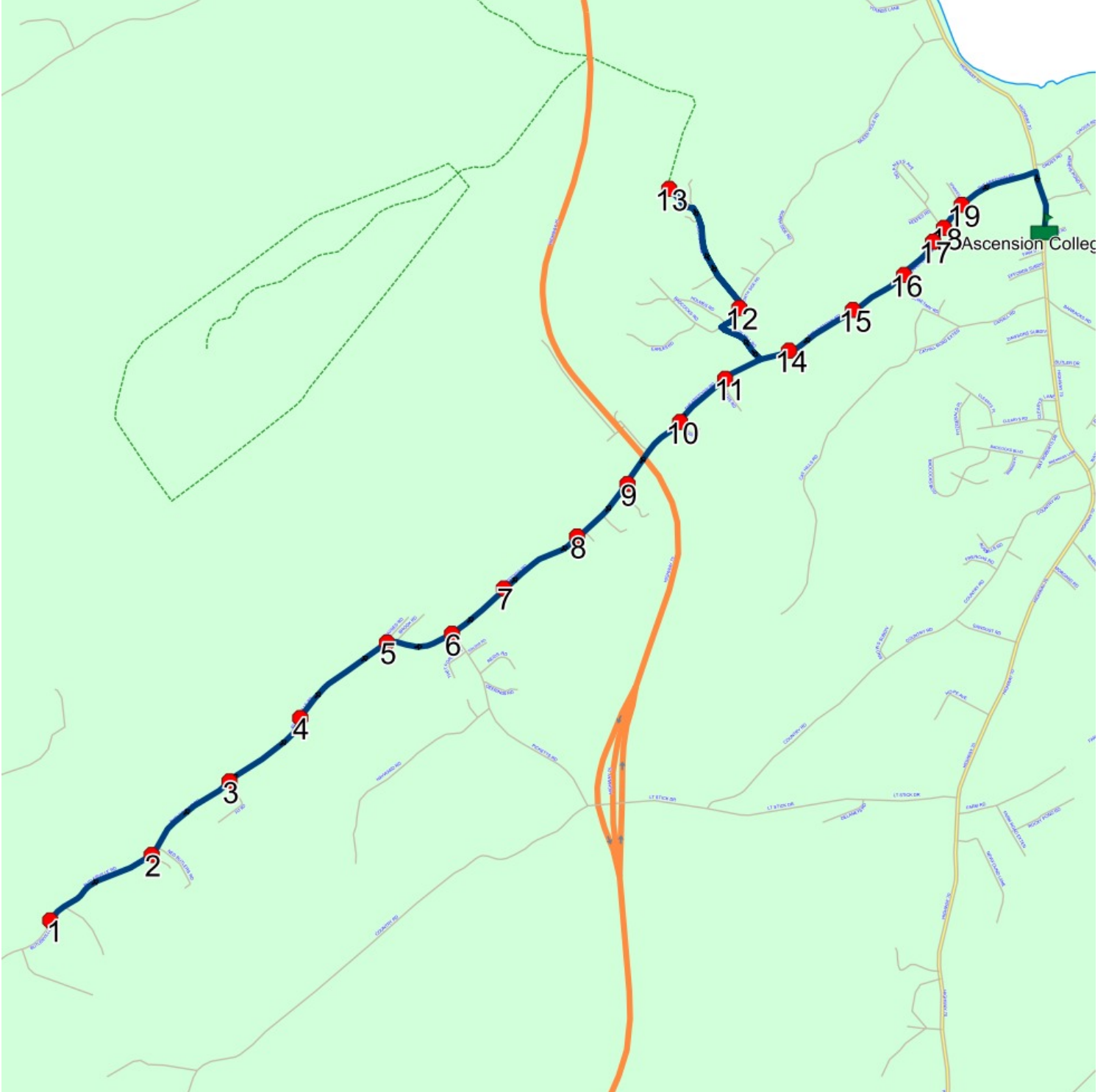
End Time: 8:42 AM

Schools: Ascension Collegiate

: 2026-06-30

#	Arrival	Departure	Description
1		8:14 AM	235 BUTLERVILLE RD
2	8:15 AM	8:16 AM	BUTLERVILLE RD & SEYMOURS RD
3	8:17 AM	8:18 AM	BUTLERVILLE RD & PITT RD
4		8:19 AM	74 BUTLERVILLE RD
5		8:20 AM	BUTLERVILLE RD & PAYNES RD
6	8:21 AM	8:22 AM	SHEARSTOWN RD & PICKETTS RD
7	8:22 AM	8:23 AM	366 SHEARSTOWN RD
8		8:23 AM	320 SHEARSTOWN RD
9		8:24 AM	289 SHEARSTOWN RD
10		8:25 AM	SHEARSTOWN RD & PARSONS PL
11		8:26 AM	SHEARSTOWN RD & DWYERS RD
12	8:28 AM	8:29 AM	GOOSE POND HILL GRAVEL TURNAROUND
13		8:32 AM	PENTECOSTAL CEMETERY
14		8:36 AM	166 SHEARSTOWN RD
15		8:37 AM	128 SHEARSTOWN RD; BAY ROBERTS; A0A
16		8:37 AM	91 SHEARSTOWN RD; BAY ROBERTS; A0A
17		8:38 AM	72 SHEARSTOWN RD : 2024-06-30
18		8:38 AM	SHEARSTOWN RD & DELANEYS AVE
19		8:39 AM	SHEARSTOWN RD; BAY ROBERTS & SPARKES LANE; BAY ROBERTS
20	8:40 AM	8:42 AM	Ascension Collegiate : 2024-06-30

Route: 16-048-7 Run: 16-048A-7B AM



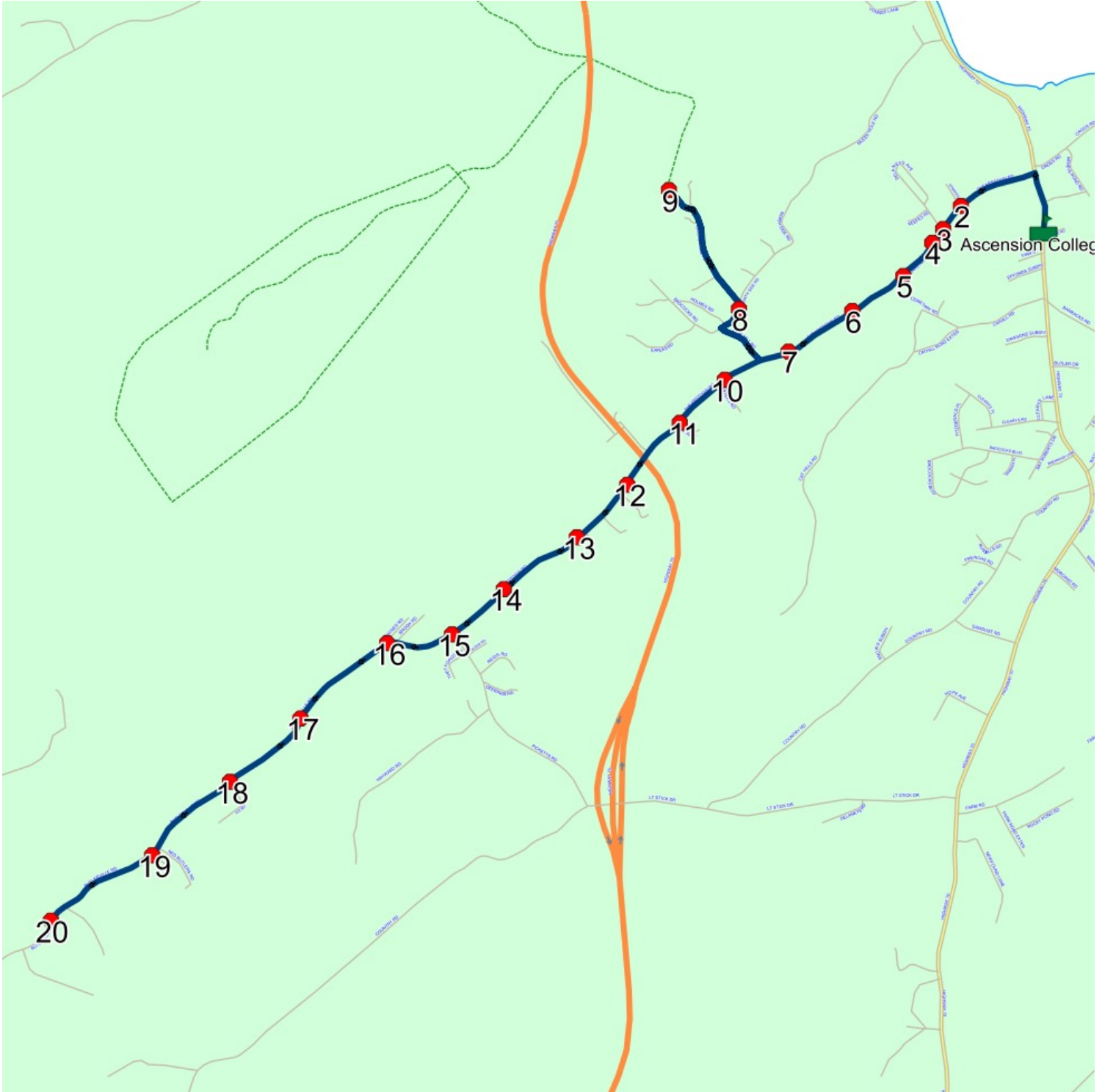
## Route: 16-048-7 Run: 16-048A-7B PM

Route: 16-048-7 Operator: CB Buslines Ltd.  
 Vehicle: 16-048-7  
 Description:  
 Schools: Ascension Collegiate (249)

Run: 16-048A-7B PM Description:  
 Stops: 20 Start Time: 2:47 PM End Time: 3:28 PM  
 Schools: Ascension Collegiate  
 : 2026-06-30

#	Arrival	Departure	Description	
1	2:47 PM	3:00 PM	Ascension Collegiate	: 2024-06-30
2	3:01 PM	3:02 PM	SHEARSTOWN RD; BAY ROBERTS & SPARKES LANE; BAY ROBERTS	
3	3:02 PM		SHEARSTOWN RD & DELANEYS AVE	
4	3:03 PM		72 SHEARSTOWN RD	: 2024-06-30
5	3:03 PM		91 SHEARSTOWN RD; BAY ROBERTS; A0A	
6	3:04 PM		128 SHEARSTOWN RD; BAY ROBERTS; A0A	
7	3:05 PM		166 SHEARSTOWN RD	
8	3:07 PM	3:08 PM	GOOSE POND HILL GRAVEL TURNAROUND	
9	3:10 PM	3:11 PM	PENTECOSTAL CEMETERY	
10	3:14 PM	3:15 PM	SHEARSTOWN RD & DWYERS RD	
11	3:16 PM		SHEARSTOWN RD & PARSONS PL	
12	3:17 PM		289 SHEARSTOWN RD	
13	3:18 PM		320 SHEARSTOWN RD	
14	3:19 PM		366 SHEARSTOWN RD	
15	3:20 PM		SHEARSTOWN RD & PICKETTS RD	
16	3:21 PM		BUTLERVILLE RD & PAYNES RD	
17	3:23 PM		74 BUTLERVILLE RD	
18	3:24 PM	3:25 PM	BUTLERVILLE RD & PITT RD	
19	3:26 PM		BUTLERVILLE RD & SEYMOURS RD	
20	3:28 PM		235 BUTLERVILLE RD	

Route: 16-048-7 Run: 16-048A-7B PM





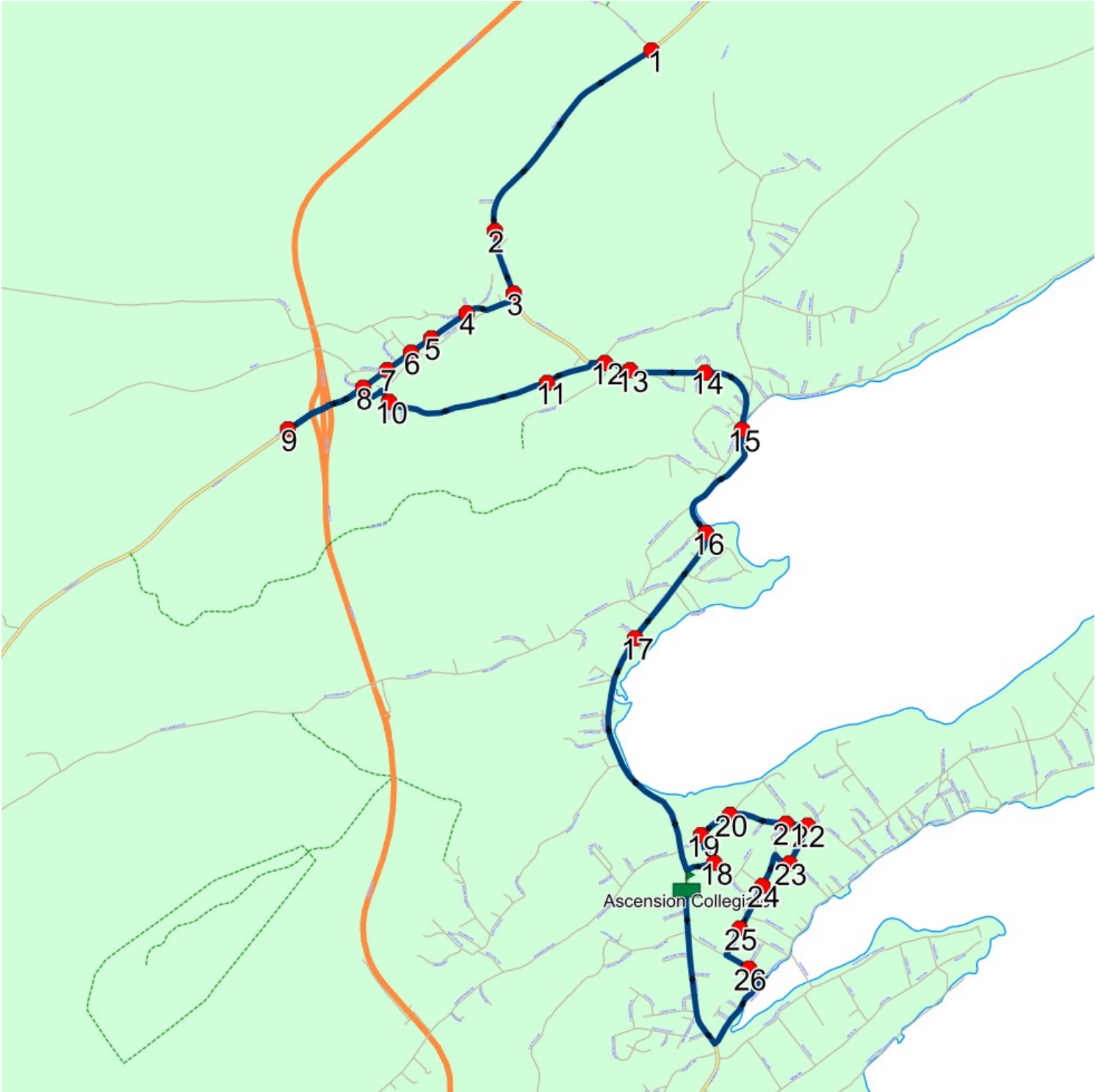
## Route: 16-048-8 Run: 16-048A-8B AM

Route: 16-048-8 Operator: CB Buslines Ltd.  
 Vehicle: 16-048-8  
 Description:  
 Schools: Ascension Collegiate (249)

Run: 16-048A-8B AM Description:  
 Stops: 27 Start Time: 8:04 AM End Time: 8:43 AM  
 Schools: Ascension Collegiate  
 : 2026-06-30

#	Arrival	Departure	Description
1		8:04 AM	HIGHWAY 70 & GULLIES RD
2	8:05 AM	8:06 AM	HIGHWAY 70 & YOUNGS LANE
3		8:06 AM	HIGHWAY 70 & MESHS LANE
4	8:07 AM	8:08 AM	HIGHWAY 73 & THE BATTERY
5		8:08 AM	HIGHWAY 73 & CHURCH LANE
6		8:09 AM	HIGHWAY 73 & RECREATION RD
7	8:09 AM	8:10 AM	HIGHWAY 73 & HUTCHINGS LANE
8		8:10 AM	HIGHWAY 73 & REDDYS RD
9	8:11 AM	8:12 AM	198 HIGHWAY 73
10		8:15 AM	POND SIDE RD & DENNYS LANE; SPANIARD'S BAY
11	8:17 AM	8:18 AM	30 BIG POND RD
12		8:19 AM	HIGHWAY 70 & CHIPMAN RD
13	8:19 AM	8:20 AM	571 HIGHWAY 70
14	8:20 AM	8:21 AM	HIGHWAY 70 & JONES RD
15	8:21 AM	8:22 AM	HIGHWAY 70 & CHURCH HILL RD
16	8:22 AM	8:23 AM	HIGHWAY 70 & BACK COVE RD S
17		8:24 AM	HIGHWAY 70 & PEDDLES RD
18		8:27 AM	HENEYS POND RD; BAY ROBERTS & HENEYS POND RD; BAY ROBERTS
19		8:28 AM	CROSS RD; BAY ROBERTS & HENEYS POND RD; BAY ROBERTS
20		8:29 AM	CROSS RD; BAY ROBERTS & BALANS RD; BAY ROBERTS
21		8:30 AM	CROSS RD & STATION RD; BAY ROBERTS
22		8:31 AM	CROSS RD; BAY ROBERTS & PEPPERS LANE; BAY ROBERTS
23		8:32 AM	PEPPERS LANE; BAY ROBERTS & BISHOPS RD; BAY ROBERTS
24		8:34 AM	ERIC DAWE DR; BAY ROBERTS & ADLER PL; BAY ROBERTS
25		8:35 AM	11 ERIC DAWE DR; BAY ROBERTS; A0A
26		8:37 AM	PORTERS LANE; BAY ROBERTS & BARRACKS RD; BAY ROBERTS
27	8:40 AM	8:43 AM	Ascension Collegiate

Route: 16-048-8 Run: 16-048A-8B AM



## Route: 16-048-8 Run: 16-048A-8B PM

Route: 16-048-8 Operator: CB Buslines Ltd.

Vehicle: 16-048-8

Description:

Schools: Ascension Collegiate (249)

Run: 16-048A-8B PM

Description:

Stops: 27

Start Time: 2:47 PM

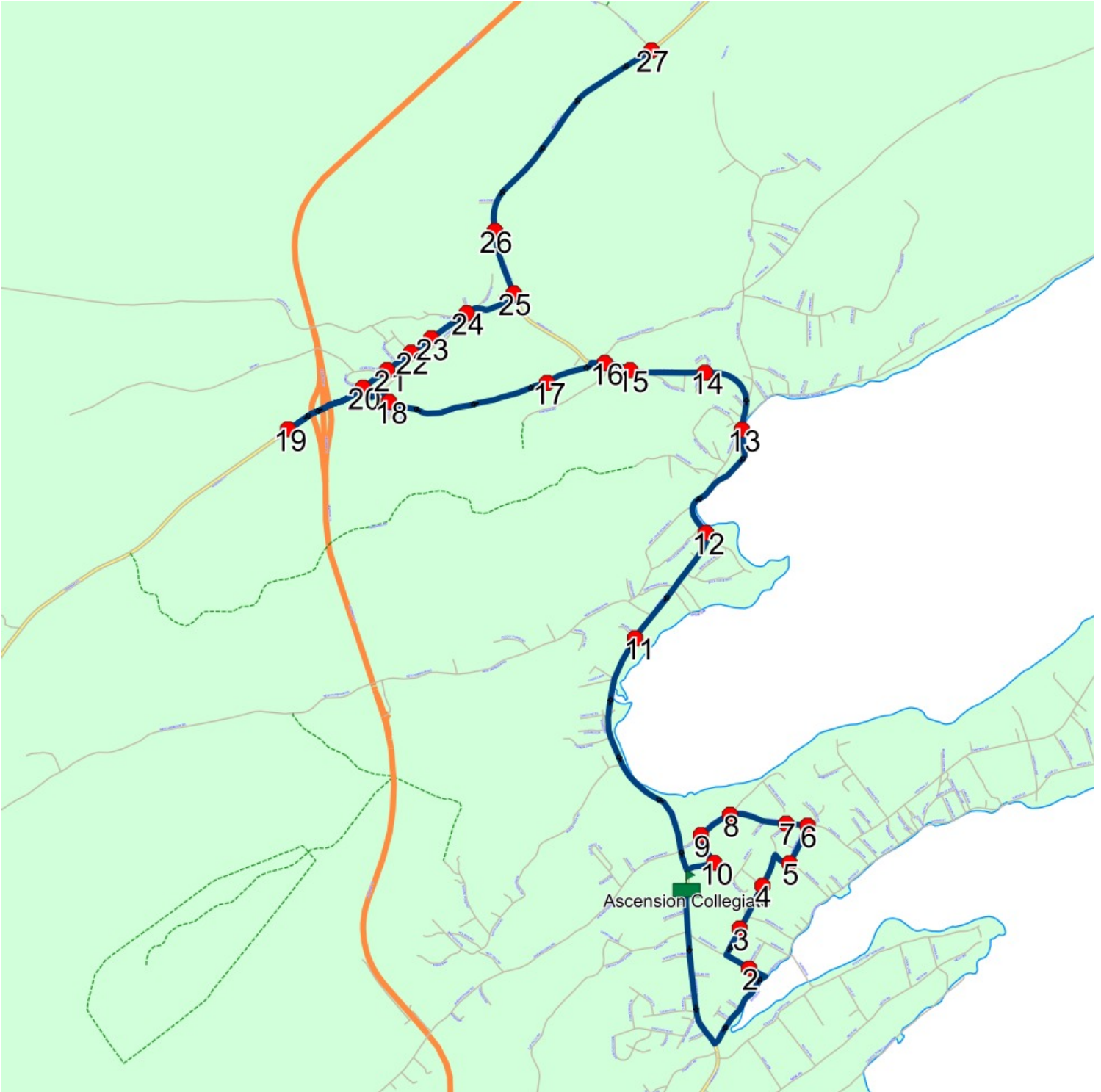
End Time: 3:41 PM

Schools: Ascension Collegiate

: 2026-06-30

#	Arrival	Departure	Description
1	2:47 PM	3:00 PM	Ascension Collegiate
2	3:03 PM	3:04 PM	PORTERS LANE; BAY ROBERTS & BARRACKS RD; BAY ROBERTS
3	3:05 PM		11 ERIC DAWE DR; BAY ROBERTS; A0A
4	3:06 PM	3:07 PM	ERIC DAWE DR; BAY ROBERTS & ADLER PL; BAY ROBERTS
5	3:08 PM		PEPPERS LANE; BAY ROBERTS & BISHOPS RD; BAY ROBERTS
6	3:09 PM	3:10 PM	CROSS RD; BAY ROBERTS & PEPPERS LANE; BAY ROBERTS
7	3:11 PM		CROSS RD & STATION RD; BAY ROBERTS
8	3:12 PM		CROSS RD; BAY ROBERTS & BALANS RD; BAY ROBERTS
9	3:13 PM		CROSS RD; BAY ROBERTS & HENEYS POND RD; BAY ROBERTS
10	3:14 PM		HENEYS POND RD; BAY ROBERTS & HENEYS POND RD; BAY ROBERTS
11	3:17 PM	3:18 PM	HIGHWAY 70 & PEDDLES RD
12	3:19 PM		HIGHWAY 70 & BACK COVE RD S
13	3:20 PM	3:21 PM	HIGHWAY 70 & CHURCH HILL RD
14	3:21 PM	3:22 PM	HIGHWAY 70 & JONES RD
15	3:22 PM	3:23 PM	571 HIGHWAY 70
16	3:23 PM	3:24 PM	HIGHWAY 70 & CHIPMAN RD
17	3:25 PM	3:26 PM	30 BIG POND RD
18	3:28 PM	3:29 PM	POND SIDE RD & DENNY'S LANE; SPANIARD'S BAY
19	3:31 PM	3:32 PM	198 HIGHWAY 73
20	3:33 PM	3:34 PM	HIGHWAY 73 & REDDYS RD
21	3:34 PM	3:35 PM	HIGHWAY 73 & HUTCHINGS LANE
22	3:35 PM		HIGHWAY 73 & RECREATION RD
23	3:36 PM		HIGHWAY 73 & CHURCH LANE
24	3:36 PM	3:37 PM	HIGHWAY 73 & THE BATTERY
25	3:38 PM	3:39 PM	HIGHWAY 70 & MESHS LANE
26	3:39 PM	3:40 PM	HIGHWAY 70 & YOUNGS LANE
27	3:41 PM		HIGHWAY 70 & GULLIES RD

Route: 16-048-8 Run: 16-048A-8B PM



## Route: 16-048-9 Run: 16-048A-9B AM

Route: 16-048-9

Operator: CB Buslines Ltd.

Vehicle: 16-048-9

Description:

Schools: Ascension Collegiate (249)

Run: 16-048A-9B AM

Stops: 21

Start Time: 8:03 AM

Description:

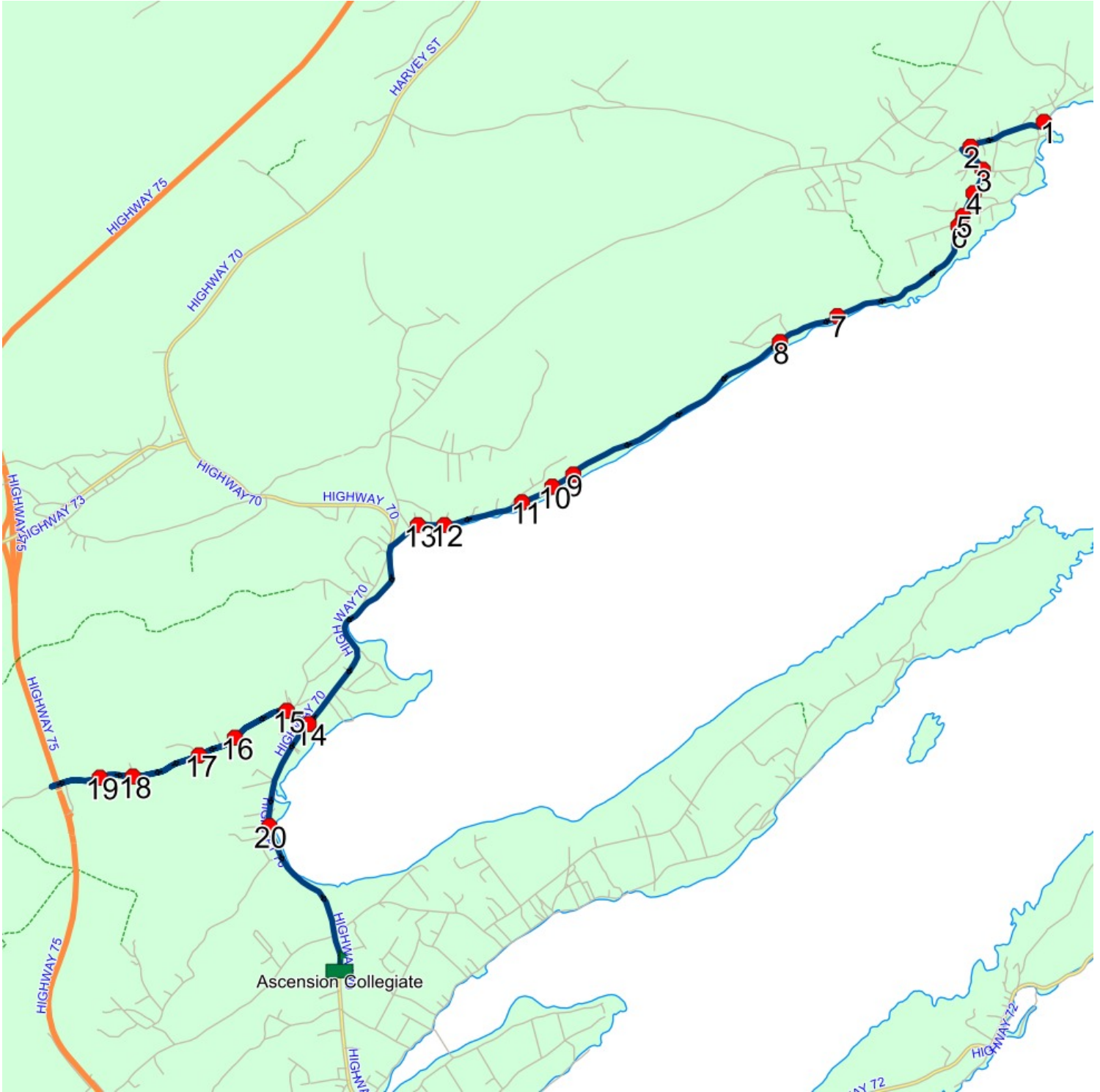
End Time: 8:43 AM

Schools: Ascension Collegiate

: 2026-06-30

#	Arrival	Departure	Description
1	8:03 AM	8:04 AM	ROYAL CANADIAN LEGION MEADOW RD
2	8:05 AM	8:06 AM	114 MAIN RD
3		8:07 AM	BACK RD & NEWTOWN RD
4		8:08 AM	BACK RD & SPRING PATH LANE
5		8:09 AM	BACK RD & SPOON COVE RD
6		8:10 AM	BISHOPS COVE SHORE RD & FLINGS RD
7		8:13 AM	219 BISHOPS COVE SHORE RD; BISHOPS COVE; A0A
8		8:14 AM	BISHOPS COVE SHORE RD & POTTLES LANE
9	8:18 AM	8:19 AM	208 BISHOPS COVE SHORE RD
10		8:19 AM	217 BISHOPS COVE SHORE RD
11		8:20 AM	157 BISHOPS COVE SHORE RD
12		8:21 AM	BISHOPS COVE SHORE RD & BUTTS RD
13		8:22 AM	BISHOPS COVE SHORE RD & BLANDFORDS RD
14	8:24 AM	8:25 AM	HIGHWAY 70 & NEW HARBOUR RD
15	8:25 AM	8:26 AM	NEW HARBOUR RD & MINT COVE POND RD N; SPANIARD'S BAY
16	8:27 AM	8:28 AM	NEW HARBOUR RD & PERRYS HILL RD
17	8:28 AM	8:29 AM	NEW HARBOUR RD & ROCKY POND RD
18	8:30 AM	8:31 AM	NEW HARBOUR RD & HUTCHINGS RD
19		8:31 AM	214 NEW HARBOUR RD; SPANIARDS BAY; A0A
20	8:38 AM	8:39 AM	HIGHWAY 70; SPANIARD'S BAY & GOSSES DR; SPANIARDS BAY
21	8:40 AM	8:43 AM	Ascension Collegiate

Route: 16-048-9 Run: 16-048A-9B AM



## Route: 16-048-9 Run: 16-048A-9B PM

Route: 16-048-9 Operator: CB Buslines Ltd.

Vehicle: 16-048-9

Description:

Schools: Ascension Collegiate (249)

Run: 16-048A-9B PM

Stops: 21

Start Time: 2:47 PM

Description:

End Time: 3:40 PM

Schools: Ascension Collegiate

: 2026-06-30

#	Arrival	Departure	Description
1	2:47 PM	3:00 PM	Ascension Collegiate
2	3:02 PM		HIGHWAY 70; SPANIARD'S BAY & GOSSES DR; SPANIARDS BAY
3	3:03 PM		HIGHWAY 70 & NEW HARBOUR RD
4	3:04 PM	3:05 PM	NEW HARBOUR RD & MINT COVE POND RD N; SPANIARD'S BAY
5	3:06 PM	3:07 PM	NEW HARBOUR RD & PERRYS HILL RD
6	3:08 PM		NEW HARBOUR RD & ROCKY POND RD
7	3:09 PM	3:10 PM	NEW HARBOUR RD & HUTCHINGS RD
8	3:10 PM	3:11 PM	214 NEW HARBOUR RD; SPANIARDS BAY; A0A
9	3:20 PM		BISHOPS COVE SHORE RD & BLANDFORDS RD
10	3:21 PM		BISHOPS COVE SHORE RD & BUTTS RD
11	3:22 PM		157 BISHOPS COVE SHORE RD
12	3:23 PM		217 BISHOPS COVE SHORE RD
13	3:23 PM	3:24 PM	208 BISHOPS COVE SHORE RD
14	3:28 PM		BISHOPS COVE SHORE RD & POTTLES LANE
15	3:29 PM	3:30 PM	219 BISHOPS COVE SHORE RD; BISHOPS COVE; A0A
16	3:32 PM	3:33 PM	BISHOPS COVE SHORE RD & FLINGS RD
17	3:33 PM	3:34 PM	BACK RD & SPOON COVE RD
18	3:34 PM	3:35 PM	BACK RD & SPRING PATH LANE
19	3:35 PM	3:36 PM	BACK RD & NEWTOWN RD
20	3:37 PM	3:38 PM	114 MAIN RD
21	3:40 PM		ROYAL CANADIAN LEGION MEADOW RD

Route: 16-048-9 Run: 16-048A-9B PM

