

Route: 17-143-4 Run: 17-143-4B AM

Route: 17-143-4 Operator: Gateway Buslines Ltd.

Vehicle: 17-143-4

Description:

Schools: St. James Elementary (097)

Run: 17-143-4B AM

Stops: 17

Start Time: 8:02 AM

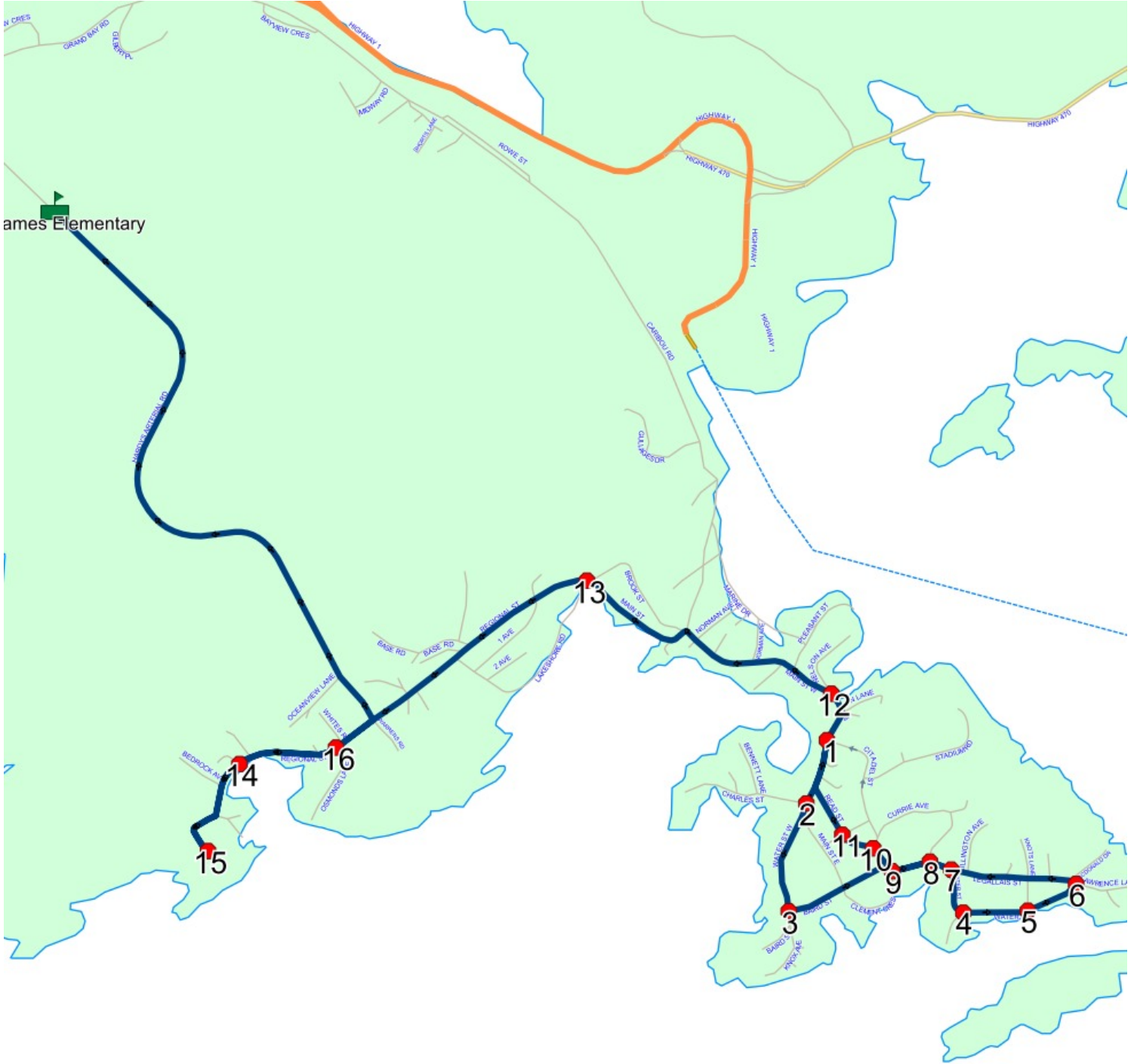
Description:

End Time: 8:32 AM

Schools: St. James Elementary

#	Arrival	Departure	Description
1	8:02 AM	8:03 AM	MAIN ST W & CITADEL ST
2	8:03 AM	8:04 AM	MAIN ST W & CHARLES ST
3	8:04 AM	8:05 AM	WATER ST W & BAIRD ST
4		8:08 AM	WATER ST E & FELTHAM AVE
5	8:09 AM	8:10 AM	WATER ST E & MACKAY AVE
6		8:10 AM	LAWRENCE LANE & WATER ST E
7		8:12 AM	LEGALLAIS ST & WATER ST
8		8:12 AM	CURRIE AVE & READ ST
9	8:13 AM	8:14 AM	READ ST & BAIRD ST
10		8:14 AM	READ ST; CHANNEL-PORT AUX BASQUES & CURRIE AVE; CHANNEL-PORT AUX BASQUES
11		8:15 AM	READ ST; CHANNEL-PORT AUX BASQUES & LEGION RD; CHANNEL-PORT AUX BASQUES
12		8:17 AM	NELSON AVE; CHANNEL-PORT AUX BASQUES & MAIN ST W; CHANNEL-PORT AUX BASQUES
13		8:20 AM	2 REGIONAL ST; CHANNEL-PORT AUX BASQUES; A0M
14		8:23 AM	REGIONAL ST; CHANNEL-PORT AUX BASQUES & BUTTONS RD; CHANNEL-PORT AUX BASQUES
15		8:25 AM	30 REGIONAL ST
16	8:26 AM	8:27 AM	REGIONAL ST; CHANNEL-PORT AUX BASQUES & OSMONDS LANE; CHANNEL-PORT AUX BASQUES
17	8:30 AM	8:32 AM	St. James Elementary

Route: 17-143-4 Run: 17-143-4B AM



Route: 17-143-4 Run: 17-143-4B PM

Route: 17-143-4 Operator: Gateway Buslines Ltd.
 Vehicle: 17-143-4
 Description:
 Schools: St. James Elementary (097)

Run: 17-143-4B PM Stops: 17 Start Time: 3:07 PM Description:
 End Time: 3:38 PM
 Schools: St. James Elementary

#	Arrival	Departure	Description
1	3:07 PM	3:10 PM	St. James Elementary : 2024-06-30
2	3:13 PM	3:14 PM	REGIONAL ST; CHANNEL-PORT AUX BASQUES & BUTTONS RD; CHANNEL-PORT AUX BASQUES
3	3:16 PM		30 REGIONAL ST
4	3:17 PM	3:18 PM	REGIONAL ST; CHANNEL-PORT AUX BASQUES & OSMONDS LANE; CHANNEL-PORT AUX BASQUES
5	3:20 PM		2 REGIONAL ST; CHANNEL-PORT AUX BASQUES; A0M : 2024-06-30
6	3:23 PM		NELSON AVE; CHANNEL-PORT AUX BASQUES & MAIN ST W; CHANNEL-PORT AUX BASQUES
7	3:24 PM	3:25 PM	MAIN ST W & CITADEL ST
8	3:25 PM	3:26 PM	MAIN ST W & CHARLES ST
9	3:26 PM	3:27 PM	WATER ST W & BAIRD ST : 2024-06-30
10	3:28 PM	3:29 PM	READ ST & BAIRD ST
11	3:29 PM	3:30 PM	CURRIE AVE & READ ST
12	3:31 PM	3:32 PM	WATER ST E & FELTHAM AVE
13	3:32 PM	3:33 PM	WATER ST E & MACKAY AVE
14	3:33 PM	3:34 PM	LAWRENCE LANE & WATER ST E
15	3:35 PM		LEGALLAIS ST & WATER ST
16	3:37 PM		READ ST; CHANNEL-PORT AUX BASQUES & CURRIE AVE; CHANNEL-PORT AUX BASQUES
17	3:37 PM	3:38 PM	READ ST; CHANNEL-PORT AUX BASQUES & LEGION RD; CHANNEL-PORT AUX BASQUES

Route: 17-143-5 Run: 17-143-5B AM

Route: 17-143-5

Operator: Gateway Buslines Ltd.

Vehicle: 17-143-5

Description:

Schools: St. James Elementary (097)

Run: 17-143-5B AM

Stops: 22

Start Time: 8:09 AM

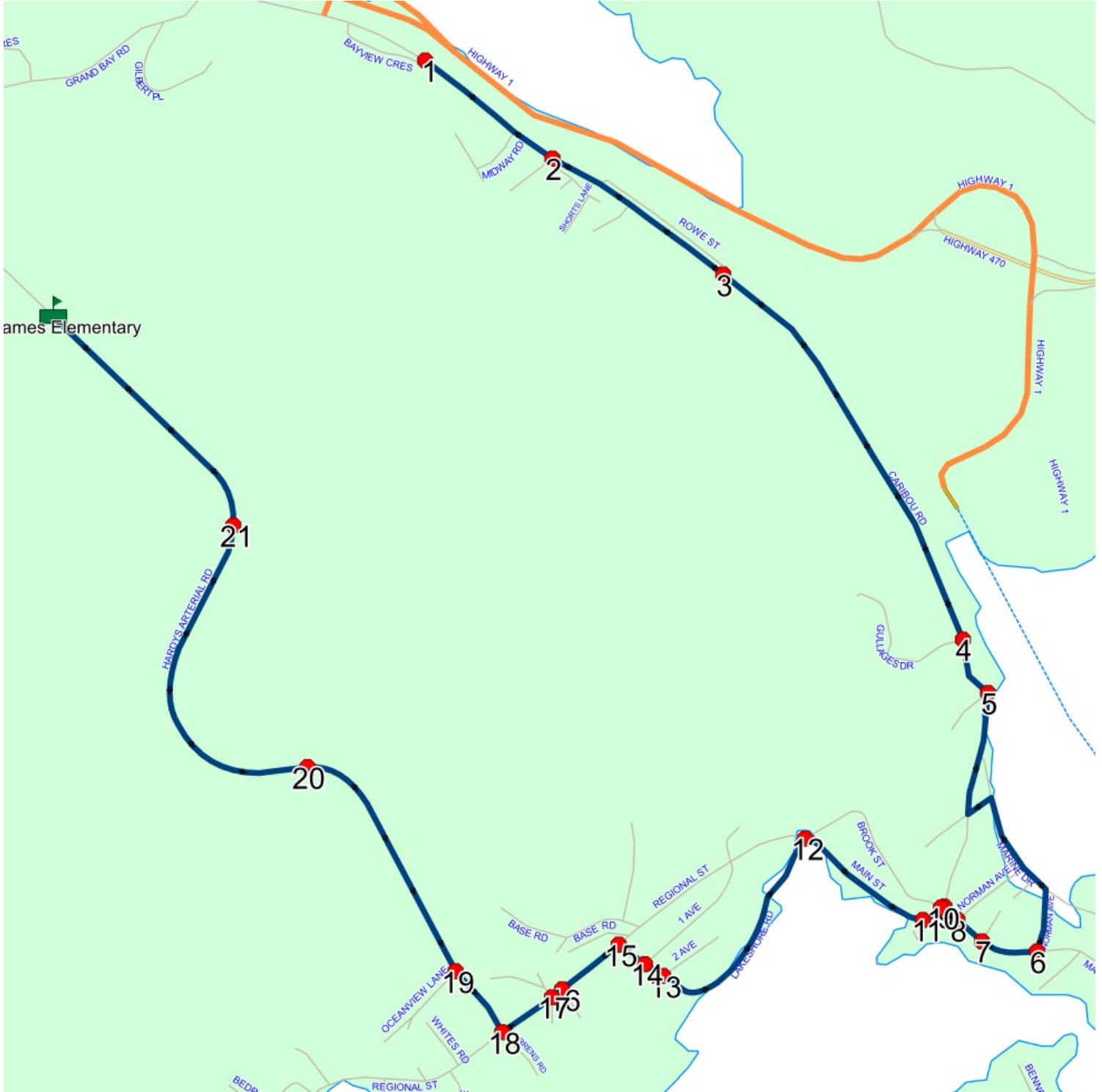
Description:

End Time: 8:33 AM

Schools: St. James Elementary

#	Arrival	Departure	Description
1		8:09 AM	HIGHWAY 1; CHANNEL-PORT AUX BASQUES & BAYVIEW CRES; CHANNEL-PORT AUX BASQUES
2	8:09 AM	8:10 AM	HIGHWAY 1 & SEAWARDS LANE
3		8:11 AM	HIGHWAY 1 & CARIBOU RD
4		8:13 AM	CARIBOU RD & GULLAGES DR
5		8:13 AM	CARIBOU RD & SKEARDS LANE
6	8:16 AM	8:17 AM	MAIN ST W & NORMAN AVE
7		8:17 AM	COLLIERS LANE & MAIN ST W
8	8:17 AM	8:18 AM	NORMAN AVE & MAIN ST W
9		8:18 AM	CARIBOU RD & BROOK ST
10	8:19 AM	8:20 AM	BROOK ST & MAIN ST
11		8:20 AM	MAIN ST & HOSPITAL PT
12	8:21 AM	8:22 AM	BROOK ST & REGIONAL ST
13	8:23 AM	8:24 AM	2 AVE & LAKESHORE RD
14		8:24 AM	1 AVE & LAKESHORE RD
15		8:24 AM	REGIONAL ST & LAKESHORE RD
16	8:25 AM	8:26 AM	REGIONAL ST & MUSSEAU LANE
17		8:26 AM	REGIONAL ST & GALE ST
18	8:26 AM	8:27 AM	REGIONAL ST & HARDYS ARTERIAL RD
19	8:27 AM	8:28 AM	HARDYS ARTERIAL RD & OCEANVIEW LANE
20		8:28 AM	HARDYS ARTERIAL RD
21		8:29 AM	HARDYS ARTERIAL RD
22	8:30 AM	8:33 AM	St. James Elementary

Route: 17-143-5 Run: 17-143-5B AM



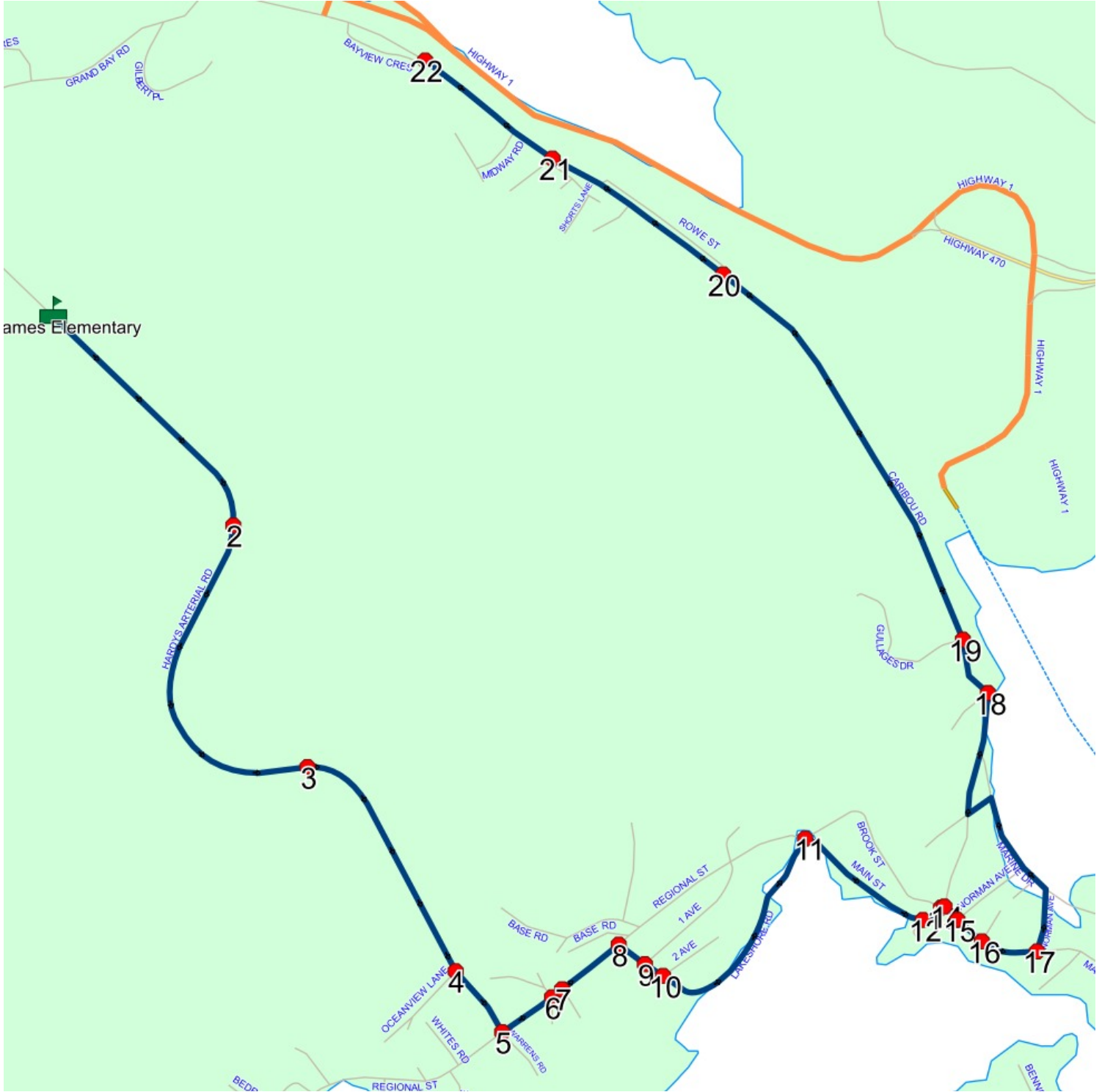
Route: 17-143-5 Run: 17-143-5B PM

Route: 17-143-5 Operator: Gateway Buslines Ltd.
 Vehicle: 17-143-5
 Description:
 Schools: St. James Elementary (097)

Run: 17-143-5B PM Description:
 Stops: 22 Start Time: 3:00 PM End Time: 3:33 PM
 Schools: St. James Elementary

#	Arrival	Departure	Description
1	3:00 PM	3:10 PM	St. James Elementary
2	3:11 PM		HARDYS ARTERIAL RD
3	3:12 PM		HARDYS ARTERIAL RD
4	3:12 PM	3:13 PM	HARDYS ARTERIAL RD & OCEANVIEW LANE
5	3:13 PM	3:14 PM	REGIONAL ST & HARDYS ARTERIAL RD
6	3:14 PM	3:15 PM	REGIONAL ST & GALE ST
7	3:15 PM	3:16 PM	REGIONAL ST & MUSSEAU LANE
8	3:16 PM	3:17 PM	REGIONAL ST & LAKESHORE RD
9	3:17 PM		1 AVE & LAKESHORE RD
10	3:17 PM		2 AVE & LAKESHORE RD
11	3:18 PM	3:19 PM	BROOK ST & REGIONAL ST
12	3:20 PM	3:21 PM	MAIN ST & HOSPITAL PT
13	3:21 PM	3:22 PM	BROOK ST & MAIN ST
14	3:22 PM	3:23 PM	CARIBOU RD & BROOK ST
15	3:23 PM	3:24 PM	NORMAN AVE & MAIN ST W
16	3:24 PM		COLLIERS LANE & MAIN ST W
17	3:24 PM	3:25 PM	MAIN ST W & NORMAN AVE
18	3:28 PM		CARIBOU RD & SKEARDS LANE
19	3:29 PM		CARIBOU RD & GULLAGES DR
20	3:31 PM	3:32 PM	HIGHWAY 1 & CARIBOU RD
21	3:32 PM	3:33 PM	HIGHWAY 1 & SEAWARDS LANE
22	3:33 PM		HIGHWAY 1; CHANNEL-PORT AUX BASQUES & BAYVIEW CRES; CHANNEL-PORT AUX BASQUES

Route: 17-143-5 Run: 17-143-5B PM



Route: 17-143-6 Run: 17-143-6 AM

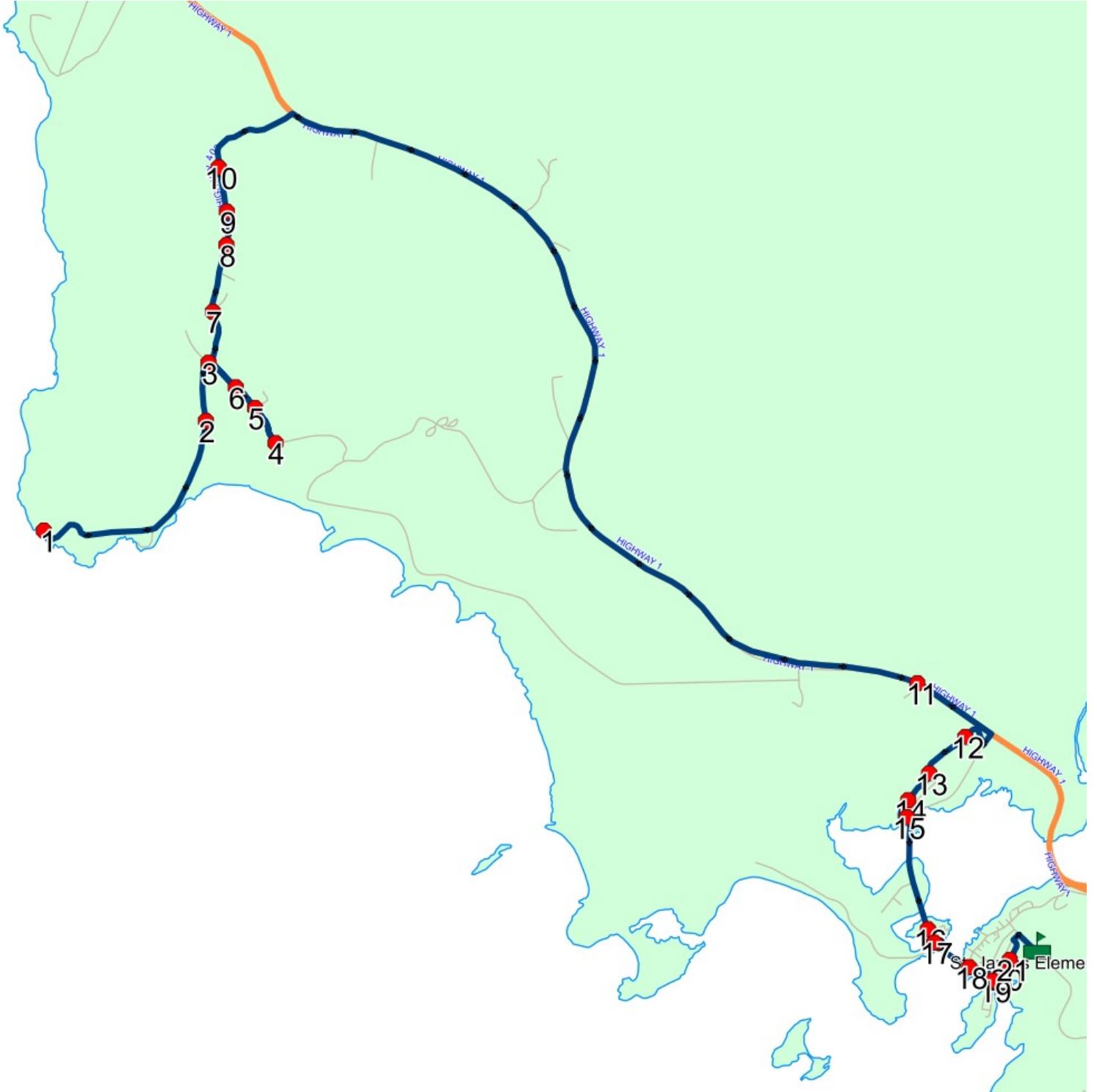
Route: 17-143-6 Operator: Gateway Buslines Ltd.
 Vehicle: 17-143-6
 Description:
 Schools: St. James Elementary (097)

Run: 17-143-6 AM Description:
 Stops: 22 Start Time: 7:47 AM End Time: 8:33 AM
 Schools: St. James Elementary

#	Arrival	Departure	Description
1		7:47 AM	CAPE RAY TURNAROUND
2	7:52 AM	7:53 AM	23 LIGHTHOUSE RD; CAPE RAY; A0N
3		7:54 AM	LIGHTHOUSE RD; CAPE RAY & OLD RED ROCKS RD; CAPE RAY
4		7:57 AM	PARK RD TURNAROUND
5	7:58 AM	7:59 AM	PARK RD; CAPE RAY & HILLTOP RD; CAPE RAY
6	7:59 AM	8:00 AM	35 PARK RD; CAPE RAY; A0N
7	8:01 AM	8:02 AM	HIGHWAY 408; CAPE RAY & PERCEYS LANE; CAPE RAY
8	8:02 AM	8:03 AM	16 HIGHWAY 408; CAPE RAY; A0N
9	8:03 AM	8:04 AM	10 HIGHWAY 408; CAPE RAY; A0N
10		8:04 AM	1 HIGHWAY 408; CAPE RAY; A0N
11		8:13 AM	HIGHWAY 1 & EDNAS RD
12	8:15 AM	8:16 AM	22 DENNIS RD
13	8:17 AM	8:18 AM	SMALLWOOD DR & TAVERNOR DR
14		8:19 AM	21 SMALLWOOD DR
15	8:20 AM	8:21 AM	SMALLWOOD DR & TAVERNOR DR
16	8:23 AM	8:24 AM	GRAND BAY RD W & CABOT ST
17		8:24 AM	GRAND BAY RD W; CHANNEL-PORT AUX BASQUES & KYLE LANE; CHANNEL-PORT AUX BASQUES
18		8:25 AM	GRAND BAY RD; CHANNEL-PORT AUX BASQUES & GRAND BAY RD; CHANNEL-PORT AUX BASQUES
19		8:26 AM	BAY ST; CHANNEL-PORT AUX BASQUES & COX AVE; CHANNEL-PORT AUX BASQUES
20	8:27 AM	8:28 AM	34 BAY ST; CHANNEL-PORT AUX BASQUES; A0N
21	8:28 AM	8:29 AM	24 BAY ST; CHANNEL-PORT AUX BASQUES
22	8:30 AM	8:33 AM	St. James Elementary

: 2024-06-30
 : 2024-06-30

Route: 17-143-6 Run: 17-143-6 AM



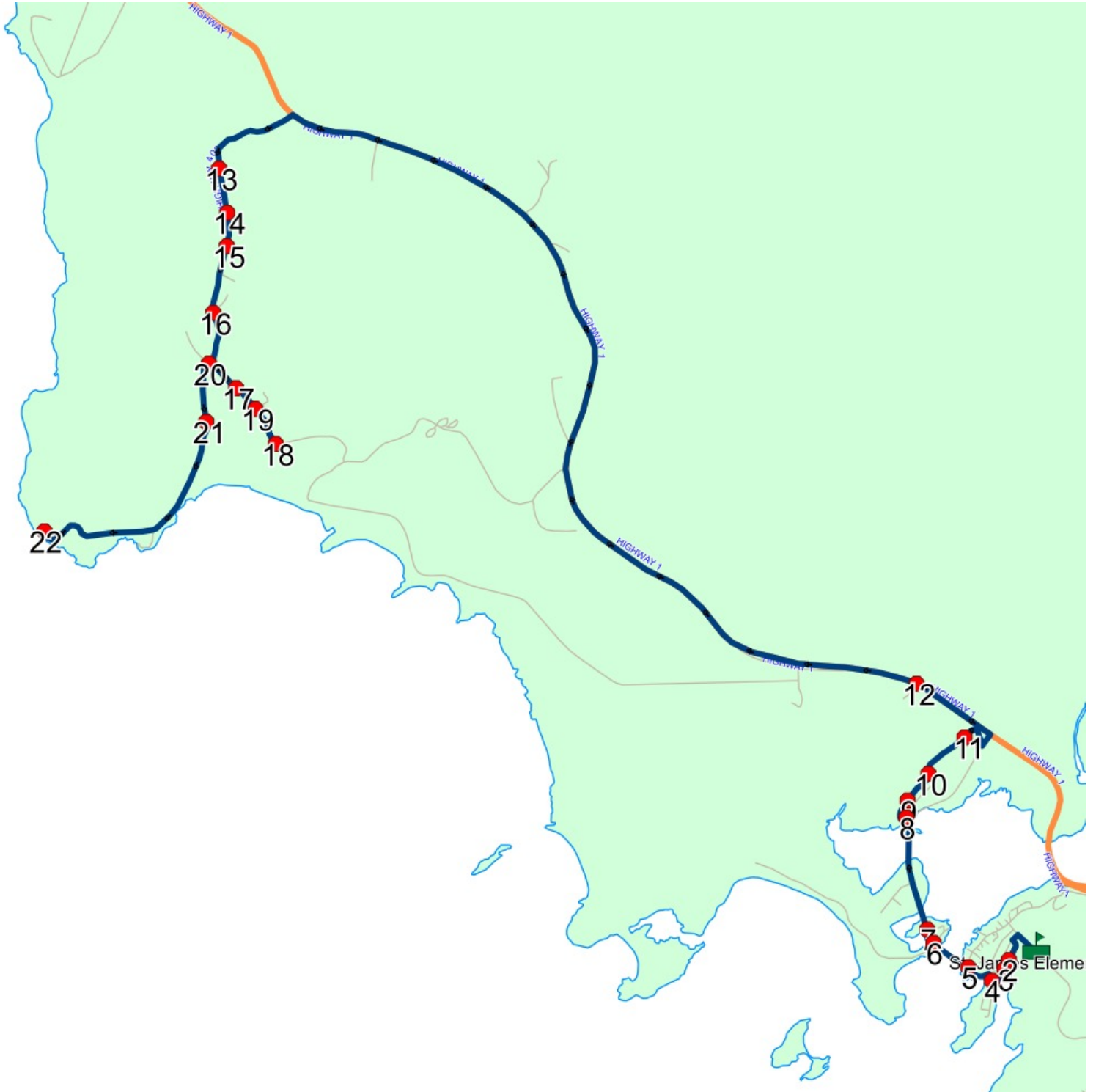
Route: 17-143-6 Run: 17-143-6 PM

Route: 17-143-6 **Operator:** Gateway Buslines Ltd.
Vehicle: 17-143-6
Description:
Schools: St. James Elementary (097)

Run: 17-143-6 PM **Stops:** 22 **Start Time:** 3:06 PM **Description:**
End Time: 3:57 PM
Schools: St. James Elementary

#	Arrival	Departure	Description
1	3:06 PM	3:10 PM	St. James Elementary : 2024-06-30
2	3:12 PM	3:13 PM	24 BAY ST; CHANNEL-PORT AUX BASQUES
3	3:13 PM		34 BAY ST; CHANNEL-PORT AUX BASQUES; A0N : 2024-06-30
4	3:14 PM		BAY ST; CHANNEL-PORT AUX BASQUES & COX AVE; CHANNEL-PORT AUX BASQUES
5	3:15 PM		GRAND BAY RD; CHANNEL-PORT AUX BASQUES & GRAND BAY RD; CHANNEL-PORT AUX BASQUES
6	3:17 PM		GRAND BAY RD W; CHANNEL-PORT AUX BASQUES & KYLE LANE; CHANNEL-PORT AUX BASQUES
7	3:18 PM		GRAND BAY RD W & CABOT ST
8	3:21 PM	3:22 PM	SMALLWOOD DR & TAVERNOR DR
9	3:22 PM	3:23 PM	21 SMALLWOOD DR
10	3:24 PM	3:25 PM	SMALLWOOD DR & TAVERNOR DR
11	3:26 PM		22 DENNIS RD
12	3:29 PM	3:30 PM	HIGHWAY 1 & EDNAS RD
13	3:39 PM		1 HIGHWAY 408; CAPE RAY; A0N
14	3:39 PM	3:40 PM	10 HIGHWAY 408; CAPE RAY; A0N
15	3:40 PM		16 HIGHWAY 408; CAPE RAY; A0N
16	3:41 PM	3:42 PM	HIGHWAY 408; CAPE RAY & PERCEYS LANE; CAPE RAY
17	3:44 PM		35 PARK RD; CAPE RAY; A0N
18	3:46 PM		PARK RD TURNAROUND
19	3:47 PM		PARK RD; CAPE RAY & HILLTOP RD; CAPE RAY
20	3:49 PM	3:50 PM	LIGHTHOUSE RD; CAPE RAY & OLD RED ROCKS RD; CAPE RAY
21	3:51 PM	3:52 PM	23 LIGHTHOUSE RD; CAPE RAY; A0N
22	3:57 PM		CAPE RAY TURNAROUND

Route: 17-143-6 Run: 17-143-6 PM



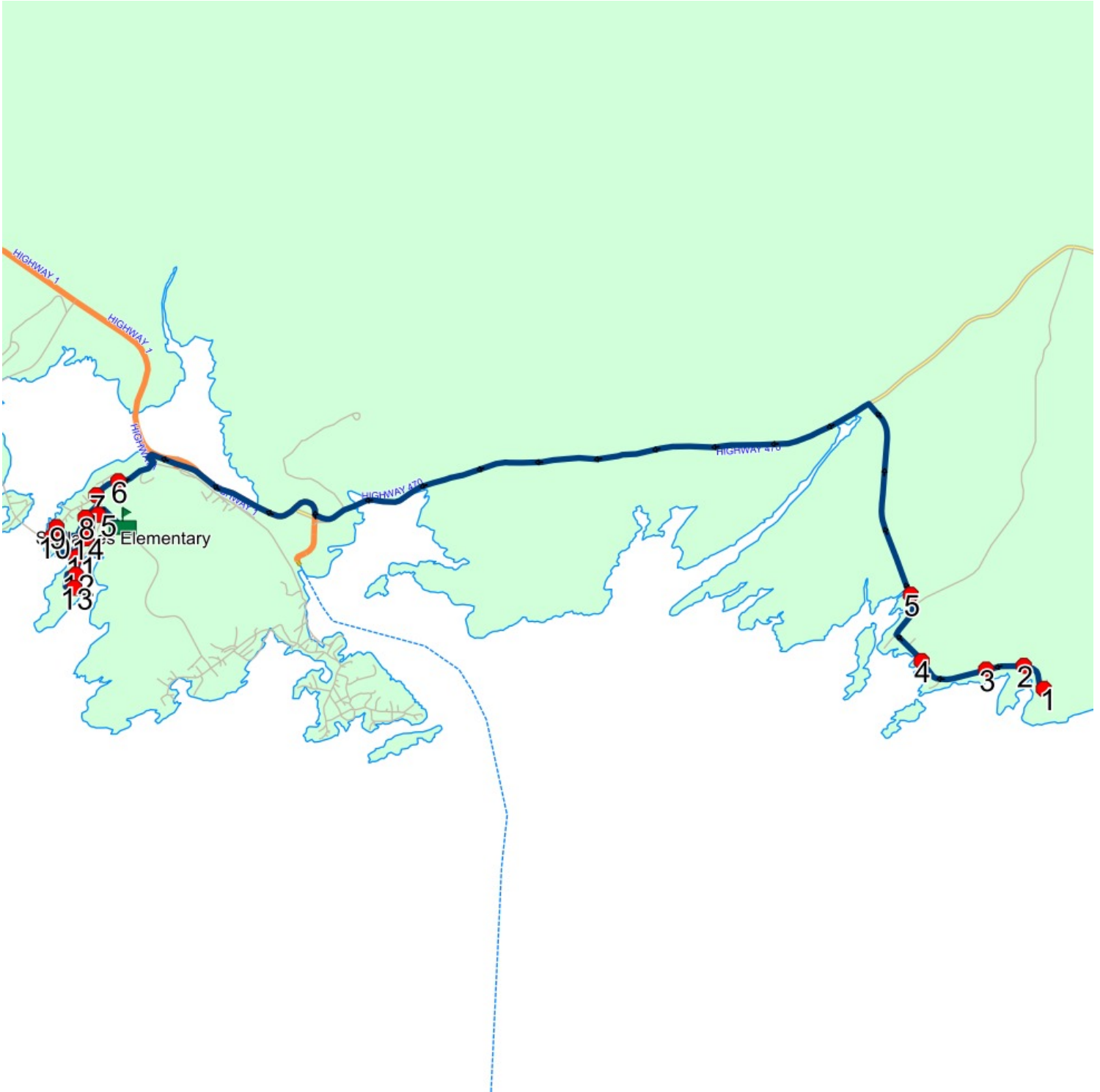
Route: 17-143-7 Run: 17-143-7 AM

Route: 17-143-7 Operator: Gateway Buslines Ltd.
 Vehicle: 17-143-7
 Description:
 Schools: St. James Elementary (097)

Run: 17-143-7 AM Description:
 Stops: 16 Start Time: 7:53 AM End Time: 8:32 AM
 Schools: St. James Elementary

#	Arrival	Departure	Description
1		7:53 AM	MARGAREE/FOX ROOST RD; FOX ROOST-MARGAREE & MEADES RD; FOX ROOST-MARGAREE
2	7:54 AM	7:55 AM	98 MARGAREE/FOX ROOST RD; FOX ROOST-MARGAREE; A0M
3	7:55 AM	7:56 AM	86 MARGAREE/FOX ROOST RD; FOX ROOST-MARGAREE; A0M
4	7:57 AM	7:58 AM	MARGAREE/FOX ROOST RD; FOX ROOST-MARGAREE & INGRAM'S RD; FOX ROOST-MARGAREE
5		8:00 AM	6 MARGAREE/FOX ROOST RD; FOX ROOST-MARGAREE; A0M
6		8:15 AM	GRAND BAY RD; CHANNEL-PORT AUX BASQUES & GRANDVIEW CRES; CHANNEL-PORT AUX BASQUES
7		8:16 AM	GRAND BAY RD; CHANNEL-PORT AUX BASQUES & ALLENS RD; CHANNEL-PORT AUX BASQUES
8		8:18 AM	21 SUNSET DR; CHANNEL-PORT AUX BASQUES; A0N
9	8:19 AM	8:20 AM	GRAND BAY RD; CHANNEL-PORT AUX BASQUES & WHARF RD; CHANNEL-PORT AUX BASQUES
10		8:21 AM	122 GRAND BAY RD; CHANNEL-PORT AUX BASQUES; A0N
11		8:23 AM	BAY ST; CHANNEL-PORT AUX BASQUES & COX AVE; CHANNEL-PORT AUX BASQUES
12	8:23 AM	8:24 AM	COX AVE; CHANNEL-PORT AUX BASQUES & CARSON CRES; CHANNEL-PORT AUX BASQUES
13	8:25 AM	8:26 AM	COX AVE; CHANNEL-PORT AUX BASQUES & CARSON CRES; CHANNEL-PORT AUX BASQUES
14	8:27 AM	8:28 AM	LEGROW ST; CHANNEL-PORT AUX BASQUES & SUNSET DR; CHANNEL-PORT AUX BASQUES
15		8:29 AM	LEGROW ST; CHANNEL-PORT AUX BASQUES & BAY ST; CHANNEL-PORT AUX BASQUES
16	8:30 AM	8:32 AM	St. James Elementary

Route: 17-143-7 Run: 17-143-7 AM



Route: 17-143-7 Run: 17-143-7 PM

Route: 17-143-7 Operator: Gateway Buslines Ltd.

Vehicle: 17-143-7

Description:

Schools: St. James Elementary (097)

Run: 17-143-7 PM

Stops: 16

Start Time: 3:00 PM

Description:

End Time: 3:49 PM

Schools: St. James Elementary

#	Arrival	Departure	Description
1	3:00 PM	3:10 PM	St. James Elementary
2	3:11 PM	3:12 PM	LEGROW ST; CHANNEL-PORT AUX BASQUES & BAY ST; CHANNEL-PORT AUX BASQUES
3	3:12 PM	3:13 PM	LEGROW ST; CHANNEL-PORT AUX BASQUES & SUNSET DR; CHANNEL-PORT AUX BASQUES
4	3:14 PM	3:15 PM	BAY ST; CHANNEL-PORT AUX BASQUES & COX AVE; CHANNEL-PORT AUX BASQUES
5	3:15 PM	3:16 PM	COX AVE; CHANNEL-PORT AUX BASQUES & CARSON CRES; CHANNEL-PORT AUX BASQUES
6	3:17 PM	3:18 PM	COX AVE; CHANNEL-PORT AUX BASQUES & CARSON CRES; CHANNEL-PORT AUX BASQUES
7	3:20 PM	3:21 PM	122 GRAND BAY RD; CHANNEL-PORT AUX BASQUES; A0N
8	3:21 PM		GRAND BAY RD; CHANNEL-PORT AUX BASQUES & WHARF RD; CHANNEL-PORT AUX BASQUES
9	3:23 PM	3:24 PM	21 SUNSET DR; CHANNEL-PORT AUX BASQUES; A0N
10	3:25 PM	3:26 PM	GRAND BAY RD; CHANNEL-PORT AUX BASQUES & ALLENS RD; CHANNEL-PORT AUX BASQUES
11	3:26 PM	3:27 PM	GRAND BAY RD; CHANNEL-PORT AUX BASQUES & GRANDVIEW CRES; CHANNEL-PORT AUX BASQUES
12	3:41 PM	3:42 PM	6 MARGAREE/FOX ROOST RD; FOX ROOST-MARGAREE; A0M
13	3:44 PM	3:45 PM	MARGAREE/FOX ROOST RD; FOX ROOST-MARGAREE & INGRAM'S RD; FOX ROOST-MARGAREE
14	3:46 PM	3:47 PM	86 MARGAREE/FOX ROOST RD; FOX ROOST-MARGAREE; A0M
15	3:48 PM		98 MARGAREE/FOX ROOST RD; FOX ROOST-MARGAREE; A0M
16	3:49 PM		MARGAREE/FOX ROOST RD; FOX ROOST-MARGAREE & MEADES RD; FOX ROOST-MARGAREE

Route: 17-143-7 Run: 17-143-7 PM

