

# Route: CB 18 Run: SHE 18A AM

Route: CB 18 Operator: Gov (Corner Brook)

Vehicle: 442-20

Description:

Schools: Sacred Heart Elementary (069)

Run: SHE 18A AM

Stops: 13

Start Time: 7:42 AM

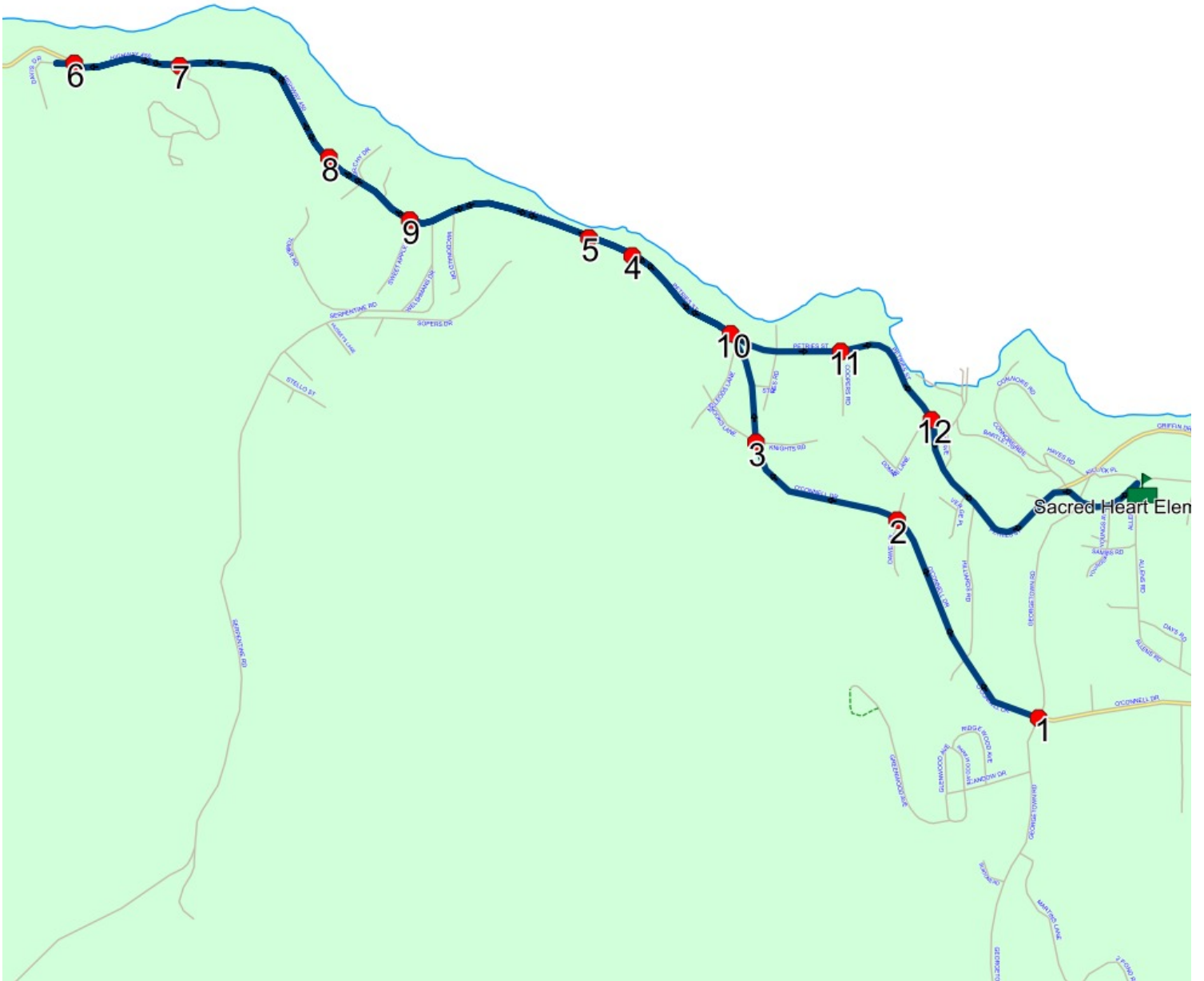
Description:

End Time: 8:02 AM

Schools: Sacred Heart Elementary

#	Arrival	Departure	Description
1		7:42 AM	O'CONNELL DR & GEORGETOWN RD
2	7:43 AM	7:44 AM	O'CONNELL DR & WAREHAMS RD
3		7:44 AM	O'CONNELL DR & KNIGHTS RD
4		7:46 AM	16 MAIN ST - MOUNT MORIAH
5		7:46 AM	32 MAIN ST - MOUNT MORIAH
6		7:50 AM	MAIN ST & DAVIS DR
7	7:50 AM	7:51 AM	143 MAIN ST - MOUNT MORIAH
8	7:51 AM	7:52 AM	90 MAIN ST
9	7:53 AM	7:54 AM	MAIN ST & SWEET APPLE DR
10		7:55 AM	PETRIES ST & O'CONNELL DR - CITY BUS STOP
11		7:56 AM	PETRIES ST & COOPERS RD
12		7:57 AM	COURTESY STOP/FAMILY RESPONSIBILITY ZONE DOMANS LANE & PETRIES ST
13	8:00 AM	8:02 AM	Sacred Heart Elementary Driveway

Route: CB 18 Run: SHE 18A AM



## Route: CB 18 Run: SHE 18A PM

Route: CB 18

Operator: Gov (Corner Brook)

Vehicle: 442-20

Description:

Schools: Sacred Heart Elementary (069)

Run: SHE 18A PM

Stops: 13

Start Time: 2:15 PM

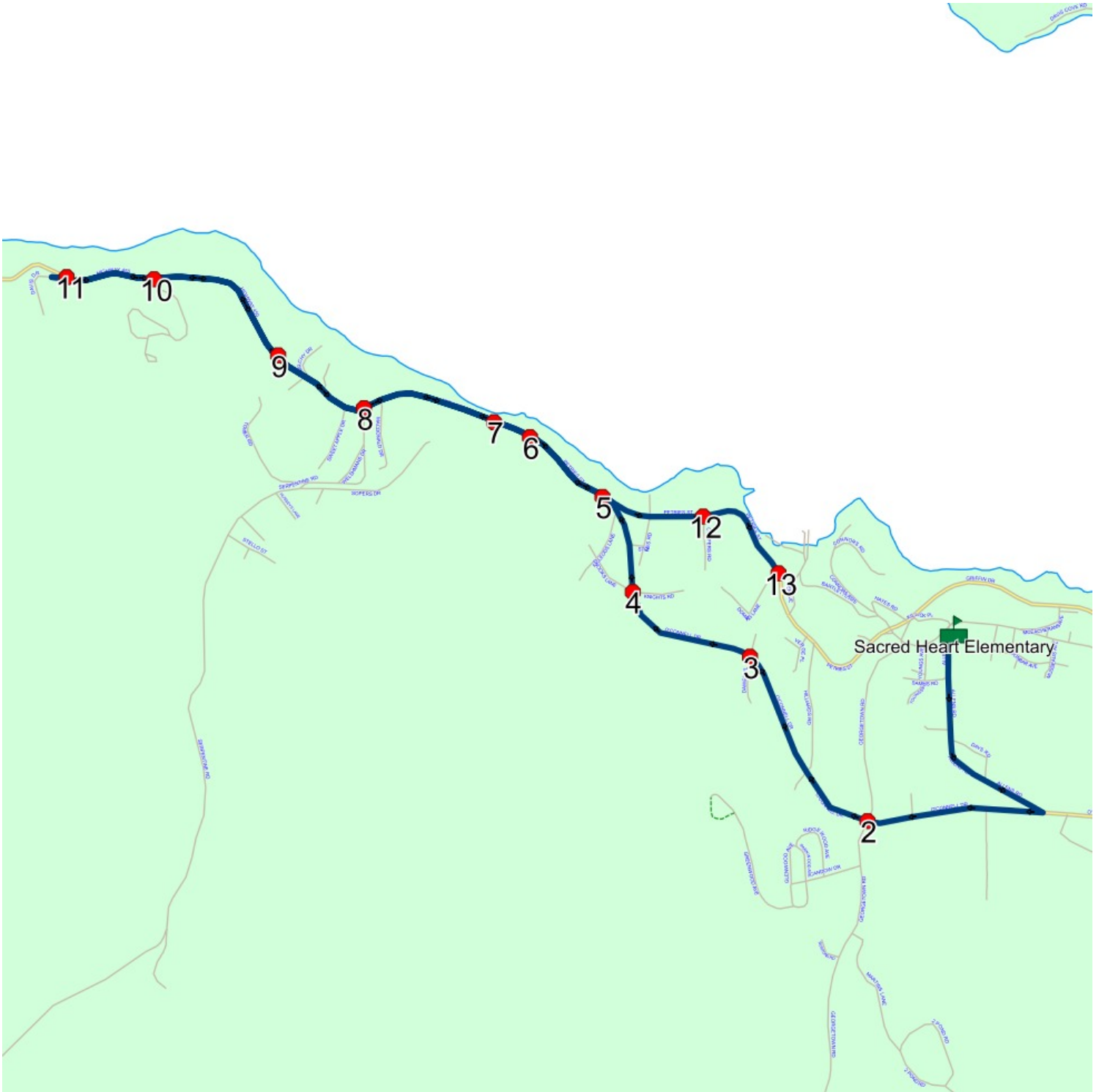
Description:

End Time: 2:48 PM

Schools: Sacred Heart Elementary

#	Arrival	Departure	Description
1	2:15 PM	2:30 PM	Sacred Heart Elementary Driveway
2	2:33 PM		O'CONNELL DR & GEORGETOWN RD
3	2:34 PM	2:35 PM	O'CONNELL DR & WAREHAMS RD
4	2:35 PM	2:36 PM	O'CONNELL DR & KNIGHTS RD
5	2:37 PM		203 PETRIES ST
6	2:38 PM		16 MAIN ST - MOUNT MORIAH
7	2:39 PM		32 MAIN ST - MOUNT MORIAH
8	2:39 PM	2:40 PM	MAIN ST & SERPENTINE DR
9	2:41 PM		90 MAIN ST
10	2:42 PM	2:43 PM	143 MAIN ST - MOUNT MORIAH
11	2:44 PM		MAIN ST & DAVIS DR
12	2:48 PM		PETRIES ST & COOPERS RD
13	2:48 PM		COURTESY STOP/FAMILY RESPONSIBILITY ZONE DOMANS LANE & PETRIES ST

Route: CB 18 Run: SHE 18A PM



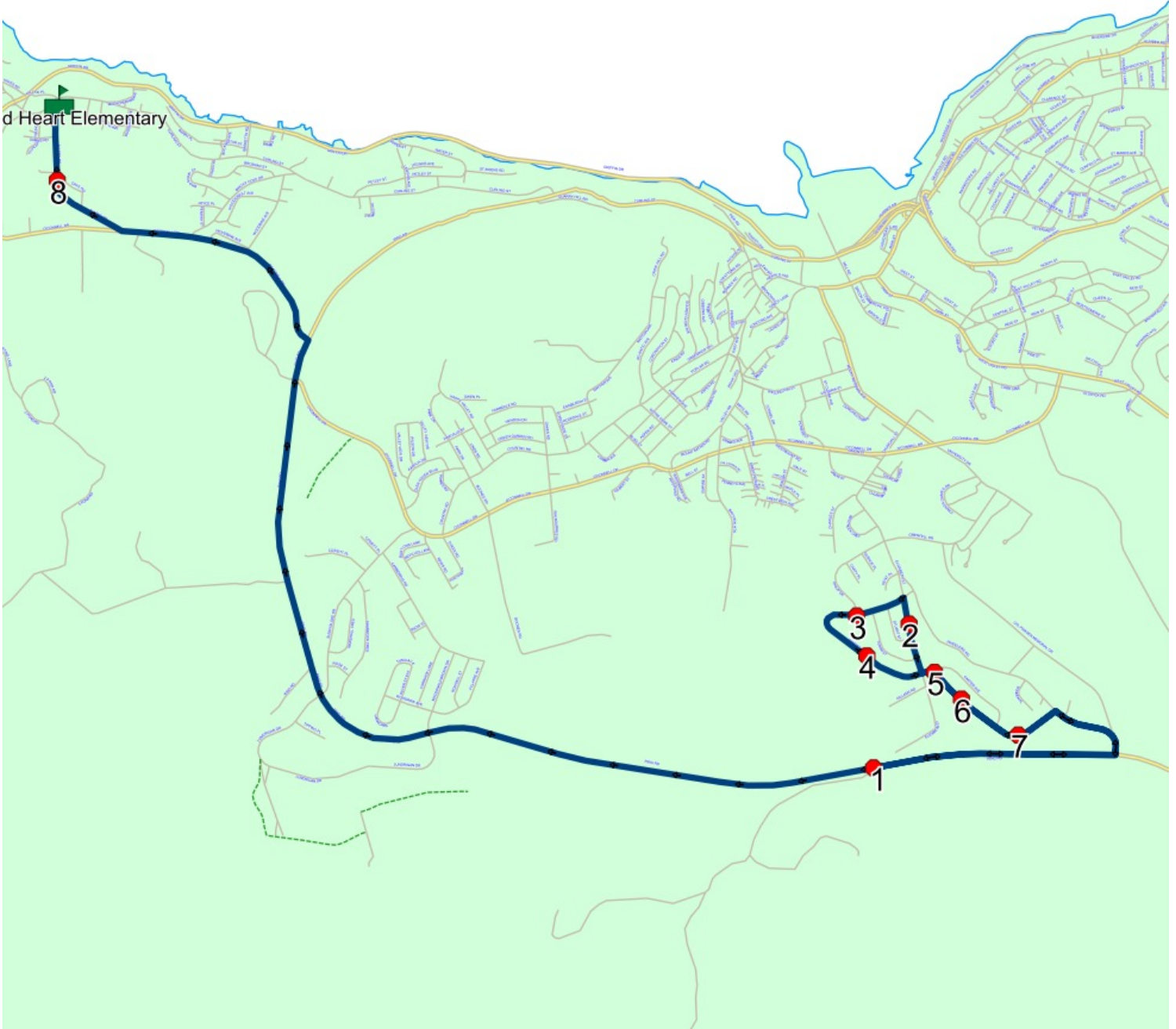
# Route: CB 19 Run: SHE 19A AM

Route: CB 19 Operator: Gov (Corner Brook)  
 Vehicle: 439-20  
 Description:  
 Schools: Sacred Heart Elementary (069)

Run: SHE 19A AM Description:  
 Stops: 9 Start Time: 7:34 AM End Time: 8:02 AM  
 Schools: Sacred Heart Elementary

#	Arrival	Departure	Description
1		7:34 AM	RING RD; CORNER BROOK & TOWER RD; CORNER BROOK
2		7:40 AM	121 ELIZABETH ST : 2024-06-30
3		7:42 AM	25 WINDSOR ST
4	7:43 AM	7:44 AM	89 WINDSOR ST
5	7:45 AM	7:47 AM	PRATT ST & CARTER AVE
6	7:47 AM	7:48 AM	88 PRATT ST
7	7:48 AM	7:49 AM	32 PRATT ST
8		7:59 AM	COURTESY STOP/FAMILY RESPONSIBILITY ZONE ALLENS RD & DAYS RD
9	8:00 AM	8:02 AM	Sacred Heart Elementary Driveway : 2024-06-30

Route: CB 19 Run: SHE 19A AM



# Route: CB 19 Run: SHE 19A PM

Route: CB 19 Operator: Gov (Corner Brook)  
 Vehicle: 439-20  
 Description:  
 Schools: Sacred Heart Elementary (069)

Run: SHE 19A PM Description:  
 Stops: 9 Start Time: 2:15 PM End Time: 2:54 PM  
 Schools: Sacred Heart Elementary

#	Arrival	Departure	Description	
1	2:15 PM	2:30 PM	Sacred Heart Elementary Driveway	: 2024-06-30
2	2:31 PM		COURTESY STOP/FAMILY RESPONSIBILITY ZONE ALLENS RD & DAYS RD	
3	2:38 PM		RING RD; CORNER BROOK & TOWER RD; CORNER BROOK	
4	2:45 PM		121 ELIZABETH ST	: 2024-06-30
5	2:46 PM	2:47 PM	25 WINDSOR ST	
6	2:48 PM	2:49 PM	89 WINDSOR ST	
7	2:50 PM	2:51 PM	PRATT ST & CARTER AVE	
8	2:52 PM		88 PRATT ST	
9	2:53 PM	2:54 PM	32 PRATT ST	

Route: CB 19 Run: SHE 19A PM

