

Route: SF 12 Run: RWA 12A AM

Route: SF 12 Operator: Gov (Summerford)

Vehicle: 192-11

Description:

Schools: Riverwood Academy (206)

Run: RWA 12A AM

Stops: 21

Start Time: 7:37 AM

Description:

End Time: 8:42 AM

Schools: Riverwood Academy

#	Arrival	Departure	Description
1	7:37 AM	7:38 AM	19 MAIN ST - PORT ALBERT
2		7:38 AM	32 MAIN ST - PORT ALBERT
3		7:42 AM	37 MAIN ST; PORT ALBERT; A0G
4	7:51 AM	7:52 AM	1ST HOUSE IN STONEVILLE
5		7:52 AM	207 HIGHWAY 335; STONEVILLE; A0G : 2024-06-30
6	7:52 AM	7:53 AM	197 STONEVILLE
7		7:53 AM	178 STONEVILLE
8		7:56 AM	BROWN HOUSE BEFORE TRUCK BOX
9	7:56 AM	7:57 AM	88 STONEVILLE
10		7:57 AM	74 STONEVILLE MAIN
11		8:02 AM	46 HIGHWAY 335; STONEVILLE; A0G : 2024-06-30
12	8:09 AM	8:10 AM	183 HIGHWAY 335; STONEVILLE; A0G : 2025-06-30
13		8:14 AM	23 HARBOURVIEW DR
14	8:14 AM	8:15 AM	HARBOURVIEW DR & TULKS POINT RD
15		8:15 AM	1ST RED HOUSE - HARBOURVIEW DRIVE
16	8:16 AM	8:17 AM	22 MAIN RD
17	8:17 AM	8:18 AM	MAIN RD & RIDGE RD
18	8:18 AM	8:19 AM	GAS STATION - STONEVILLE MAIN
19		8:34 AM	14 CHURCH RD; VICTORIA COVE; A0G : 2025-06-30
20		8:39 AM	257 MAIN ST; WINGS POINT; A0G
21	8:40 AM	8:42 AM	Riverwood Academy Driveway

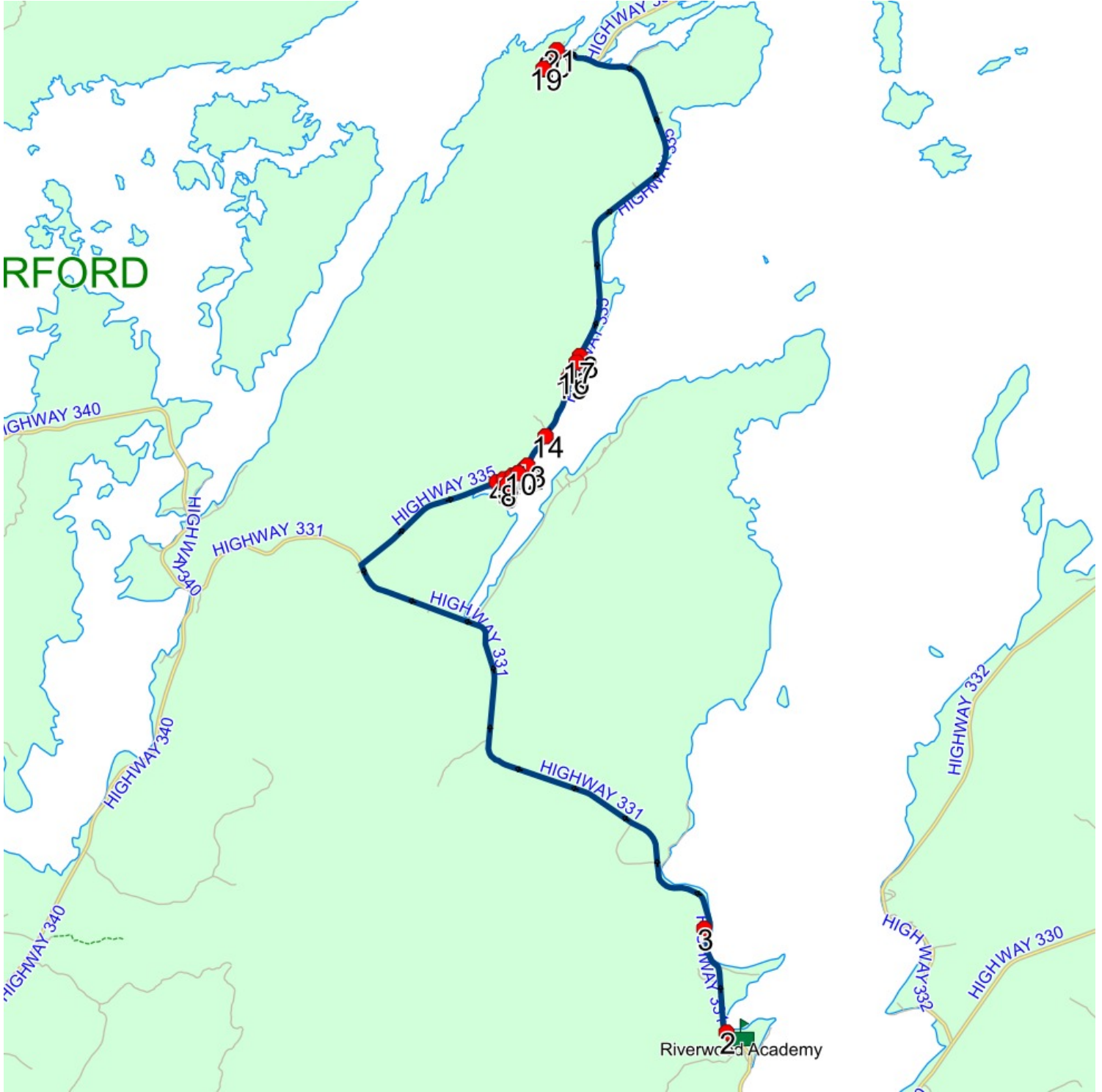
Route: SF 12 Run: RWA 12A PM

Route: SF 12 Operator: Gov (Summerford)
 Vehicle: 192-11
 Description:
 Schools: Riverwood Academy (206)

Run: RWA 12A PM Description:
 Stops: 21 Start Time: 2:55 PM End Time: 3:59 PM
 Schools: Riverwood Academy

#	Arrival	Departure	Description	
1	2:55 PM	3:05 PM	Riverwood Academy Driveway	: 2024-06-30
2	3:06 PM		257 MAIN ST; WINGS POINT; A0G	
3	3:12 PM	3:13 PM	14 CHURCH RD; VICTORIA COVE; A0G	: 2025-06-30
4	3:27 PM	3:28 PM	GAS STATION - STONEVILLE MAIN	
5	3:28 PM	3:29 PM	MAIN RD & RIDGE RD	
6	3:29 PM	3:30 PM	22 HIGHWAY 335	
7	3:30 PM		MAIN RD & HARBOURVIEW DR	
8	3:31 PM	3:32 PM	1ST RED HOUSE - HARBOURVIEW DRIVE	
9	3:32 PM	3:33 PM	23 HARBOURVIEW DR	
10	3:36 PM		46 HIGHWAY 335; STONEVILLE; A0G	: 2024-06-30
11	3:36 PM	3:37 PM	74 STONEVILLE MAIN	
12	3:37 PM	3:38 PM	88 STONEVILLE	
13	3:38 PM		BROWN HOUSE BEFORE TRUCK BOX	
14	3:39 PM	3:40 PM	183 HIGHWAY 335; STONEVILLE; A0G	: 2025-06-30
15	3:41 PM	3:42 PM	178 HIGHWAY 335	
16	3:42 PM	3:43 PM	197 STONEVILLE	
17	3:43 PM		207 HIGHWAY 335; STONEVILLE; A0G	: 2024-06-30
18	3:44 PM		1ST HOUSE IN STONEVILLE	
19	3:53 PM	3:54 PM	37 MAIN ST; PORT ALBERT; A0G	
20	3:57 PM	3:58 PM	32 MAIN ST - PORT ALBERT	
21	3:58 PM	3:59 PM	19 MAIN ST - PORT ALBERT	

Route: SF 12 Run: RWA 12A PM



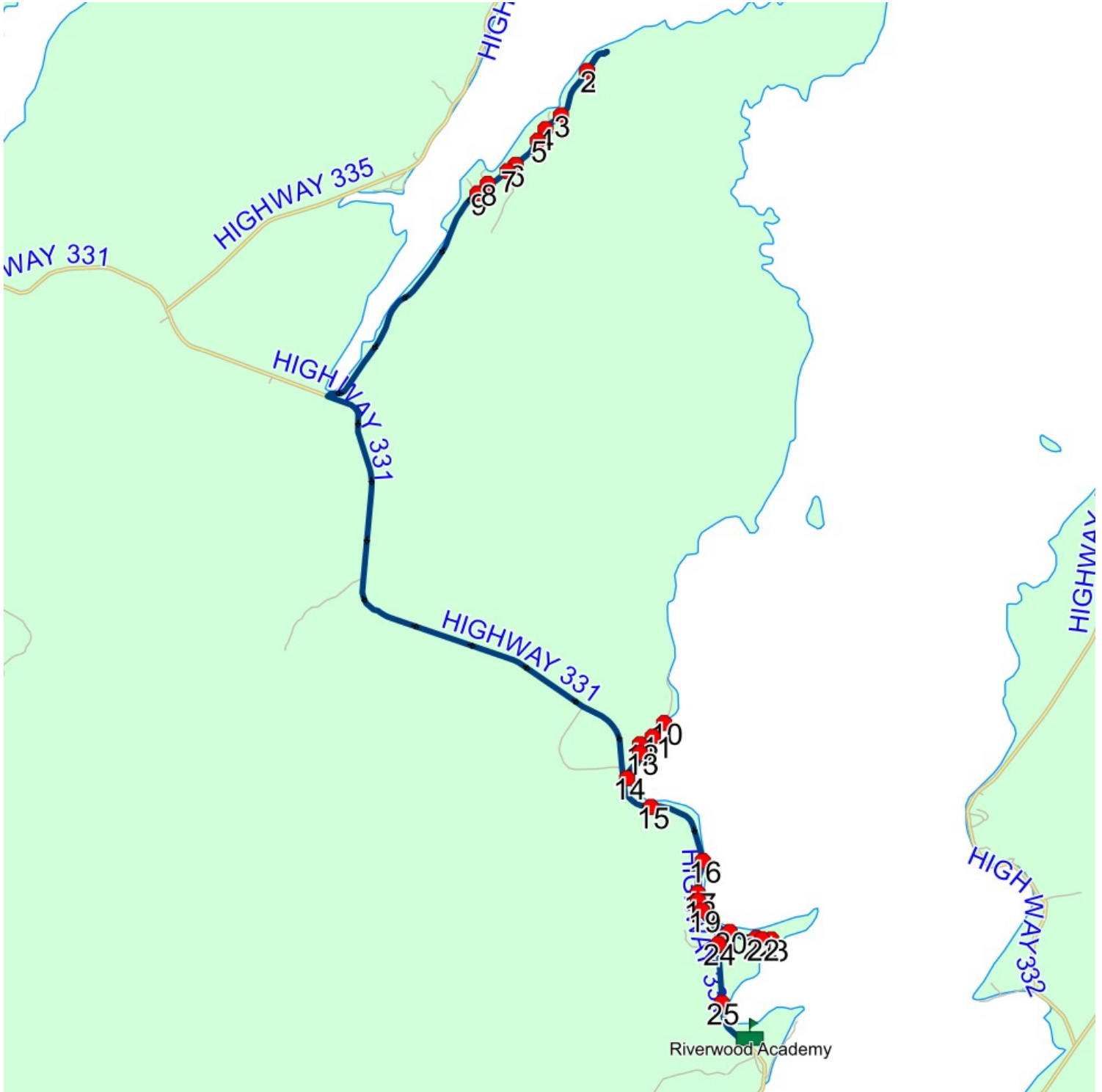
Route: SF 13 Run: RWA 13 AM

Route: SF 13 Operator: Gov (Summerford)
 Vehicle: 321-15
 Description:
 Schools: Riverwood Academy (206)

Run: RWA 13 AM Description:
 Stops: 26 Start Time: 7:58 AM End Time: 8:42 AM
 Schools: Riverwood Academy

#	Arrival	Departure	Description
1	7:58 AM	7:59 AM	103 HORWOOD
2	8:02 AM	8:03 AM	126 HORWOOD
3		8:04 AM	106 HORWOOD
4		8:05 AM	80 HORWOOD
5		8:06 AM	69 MAIN ST; HORWOOD; A0G : 2024-01-26
6		8:07 AM	SALVATION ARMY
7		8:07 AM	A & B QUALITY MART
8		8:08 AM	25 HORWOOD
9	8:08 AM	8:09 AM	BLAKEY'S POINT ROAD
10		8:22 AM	TURN AROUND RODGERS COVE RD
11	8:22 AM	8:23 AM	47 RODGERS COVE RD
12	8:23 AM	8:24 AM	25 RODGERS COVE RD
13		8:24 AM	15 RODGERS COVE RD
14		8:25 AM	4 RODGERS COVE RD
15	8:26 AM	8:27 AM	423 MAIN ST GANDER BAY
16		8:28 AM	DECKERS SERVICE STATION
17		8:29 AM	350 MAIN ST - BUS SHELTER - GANDER BAY
18		8:29 AM	340 MAIN ST - APARTMENTS - GANDER BAY
19		8:30 AM	319 MAIN ST - GANDER BAY
20		8:31 AM	12 TIBBYS POINT RD
21		8:32 AM	31 TIBBYS POINT RD
22		8:32 AM	26 TIBBYS POINT RD
23		8:33 AM	TIBBEY'S POINT TURN AROUND
24		8:36 AM	297 MAIN ST - GANDER BAY
25		8:38 AM	273 MAIN ST; WINGS POINT; A0G
26	8:40 AM	8:42 AM	Riverwood Academy Driveway

Route: SF 13 Run: RWA 13 AM



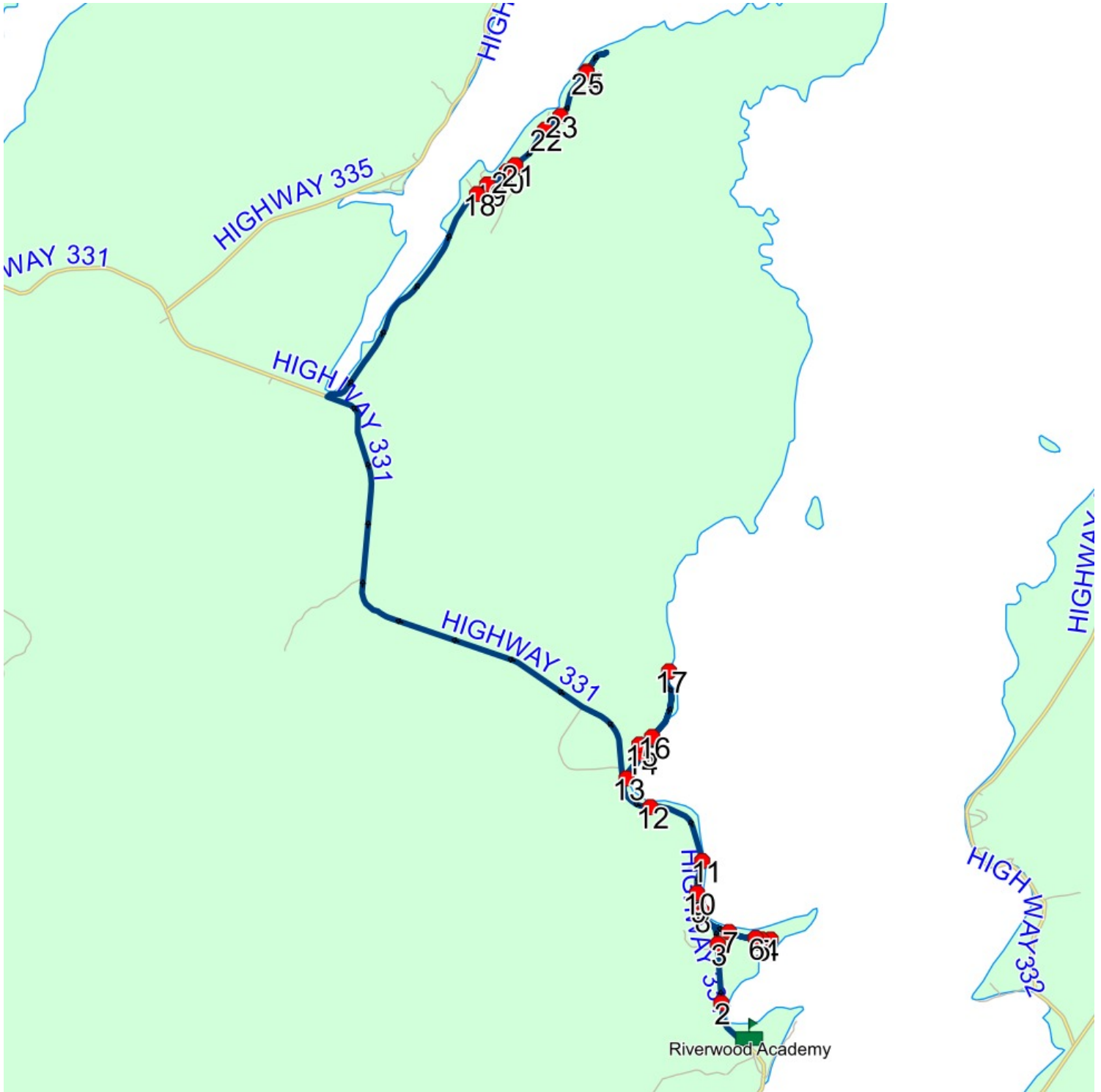
Route: SF 13 Run: RWA 13 PM

Route: SF 13 Operator: Gov (Summerford)
 Vehicle: 321-15
 Description:
 Schools: Riverwood Academy (206)

Run: RWA 13 PM Description:
 Stops: 25 Start Time: 2:55 PM End Time: 3:52 PM
 Schools: Riverwood Academy

#	Arrival	Departure	Description
1	2:55 PM	3:05 PM	Riverwood Academy Driveway
2	3:07 PM		273 MAIN ST; WINGS POINT; A0G
3	3:09 PM	3:10 PM	297 MAIN ST - GANDER BAY
4	3:12 PM		TIBBEY'S POINT TURN AROUND
5	3:13 PM		26 TIBBYS POINT RD
6	3:13 PM		31 TIBBYS POINT RD
7	3:14 PM		12 TIBBYS POINT RD
8	3:15 PM	3:16 PM	319 MAIN ST - GANDER BAY
9	3:16 PM		340 MAIN ST - APARTMENTS - GANDER BAY
10	3:17 PM		350 MAIN ST - BUS SHELTER - GANDER BAY
11	3:17 PM	3:18 PM	DECKERS SERVICE STATION
12	3:19 PM	3:20 PM	423 MAIN ST GANDER BAY
13	3:21 PM		4 RODGERS COVE RD
14	3:21 PM		15 RODGERS COVE RD
15	3:22 PM		25 RODGERS COVE RD
16	3:23 PM		47 RODGERS COVE RD
17	3:25 PM		TURN AROUND RODGERS COVE RD
18	3:41 PM	3:42 PM	BLAKEY'S POINT ROAD
19	3:42 PM	3:43 PM	25 HORWOOD
20	3:43 PM		A & B QUALITY MART
21	3:43 PM	3:44 PM	SALVATION ARMY
22	3:45 PM		80 HORWOOD
23	3:46 PM		106 HORWOOD
24	3:47 PM	3:48 PM	126 HORWOOD
25	3:52 PM		103 HORWOOD

Route: SF 13 Run: RWA 13 PM



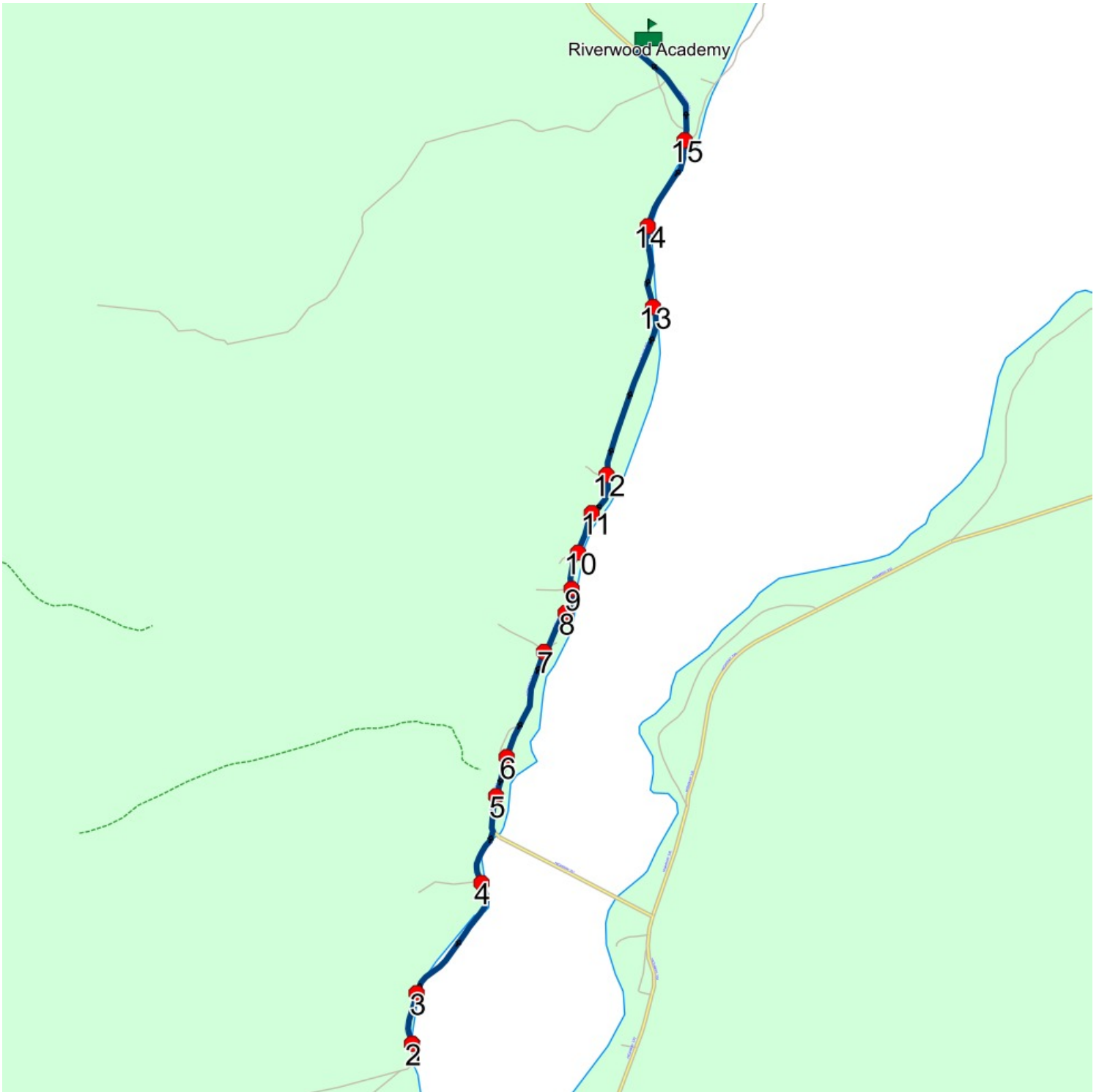
Route: SF 15 Run: RWA 15 AM

Route: SF 15 Operator: Gov (Summerford)
 Vehicle: 193-11
 Description:
 Schools: Riverwood Academy (206)

Run: RWA 15 AM Description:
 Stops: 16 Start Time: 8:26 AM End Time: 8:41 AM
 Schools: Riverwood Academy

#	Arrival	Departure	Description
1		8:26 AM	TURN AROUND
2		8:26 AM	80 CLARKES HEAD RD
3	8:26 AM	8:27 AM	58 CLARKES HEAD RD
4		8:28 AM	CLARKES HEAD & MAPLE LANE
5	8:29 AM	8:30 AM	ALIAN T BUILDING - GANDER BAY
6	8:30 AM	8:31 AM	MAIN ST & PINE CRES
7		8:31 AM	BUS SHELTER
8	8:32 AM	8:33 AM	MAIN STREET/BIRCH ROAD INTERSECTION
9		8:33 AM	MAIN ST; CLARKES HEAD & ALDER LANE; CLARKES HEAD
10		8:34 AM	1ST DRIVEWAY PAST POST OFFICE
11	8:34 AM	8:35 AM	DRIVEWAY BEFORE ULTRAMAHER
12		8:35 AM	GILLINGHAMS GAS BAR
13		8:37 AM	171 MAIN ST DORMANS COVE
14		8:38 AM	193 MAIN ST; WINGS POINT; A0G
15		8:39 AM	WINGS POINT RD; WINGS POINT & HIGHWAY 331; DIVISION NO. 8, SUBD. L
16	8:40 AM	8:41 AM	Riverwood Academy Driveway

Route: SF 15 Run: RWA 15 AM



Route: SF 15 Run: RWA 15 PM

Route: SF 15

Operator: Gov (Summerford)

Vehicle: 193-11

Description:

Schools: Riverwood Academy (206)

Run: RWA 15 PM

Stops: 16

Start Time: 2:55 PM

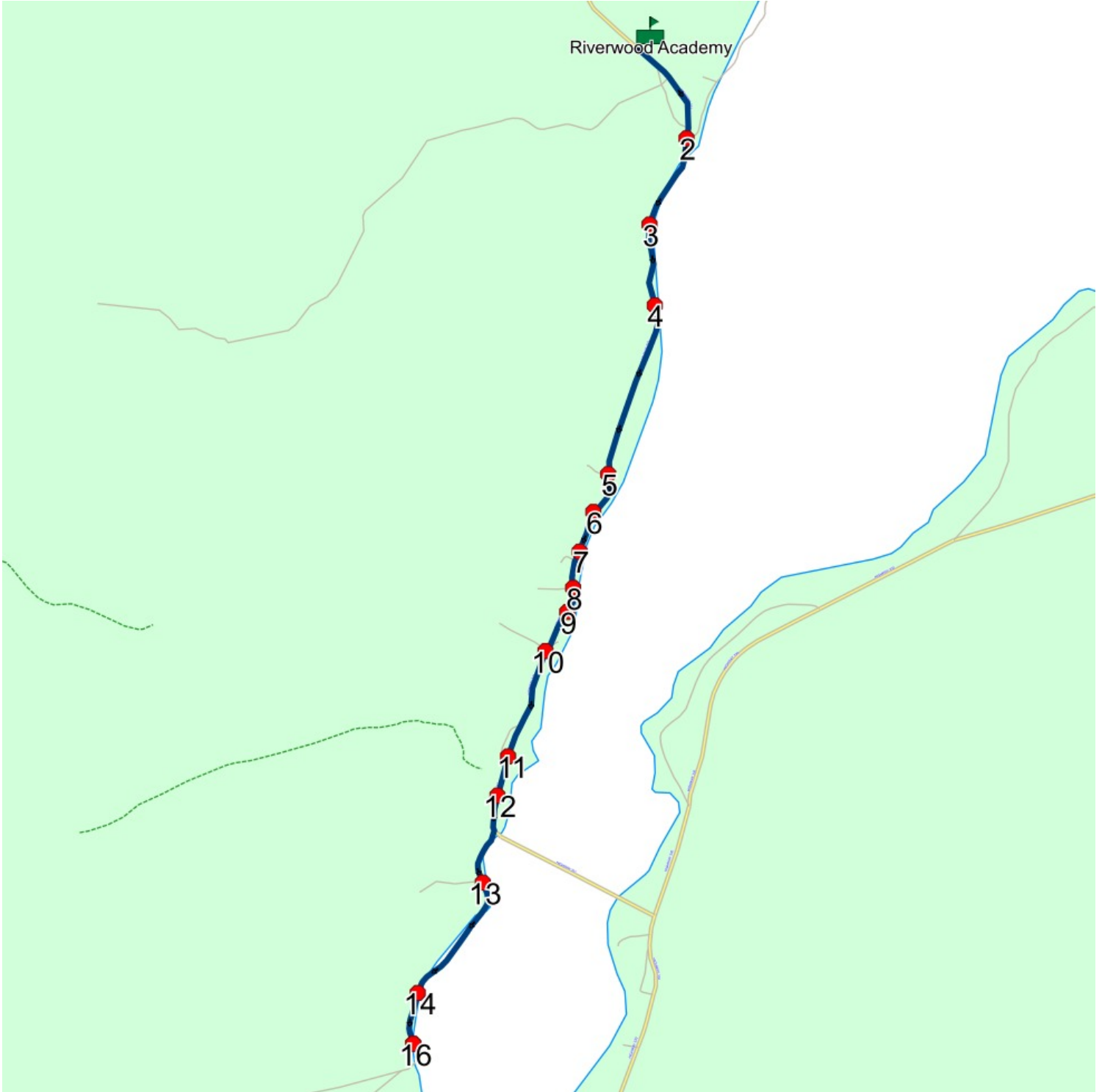
Description:

End Time: 3:20 PM

Schools: Riverwood Academy

#	Arrival	Departure	Description
1	2:55 PM	3:05 PM	Riverwood Academy Driveway
2	3:06 PM		WINGS POINT RD; WINGS POINT & HIGHWAY 331; DIVISION NO. 8, SUBD. L
3	3:07 PM	3:08 PM	193 MAIN ST; WINGS POINT; A0G
4	3:08 PM	3:09 PM	171 MAIN ST DORMANS COVE
5	3:10 PM	3:11 PM	GILLINGHAMS GAS BAR
6	3:11 PM	3:12 PM	DRIVEWAY BEFORE ULTRAMAHER
7	3:12 PM		1ST DRIVEWAY PAST POST OFFICE
8	3:12 PM	3:13 PM	MAIN ST; CLARKES HEAD & ALDER LANE; CLARKES HEAD
9	3:13 PM	3:14 PM	MAIN STREET/BIRCH ROAD INTERSECTION
10	3:14 PM		BUS SHELTER
11	3:15 PM	3:16 PM	MAIN ST & PINE CRES
12	3:16 PM	3:17 PM	ALIAANT BUILDING - GANDER BAY
13	3:18 PM		CLARKES HEAD & MAPLE LANE
14	3:19 PM	3:20 PM	58 CLARKES HEAD RD
15	3:20 PM		80 CLARKES HEAD RD
16	3:20 PM		TURN AROUND

Route: SF 15 Run: RWA 15 PM



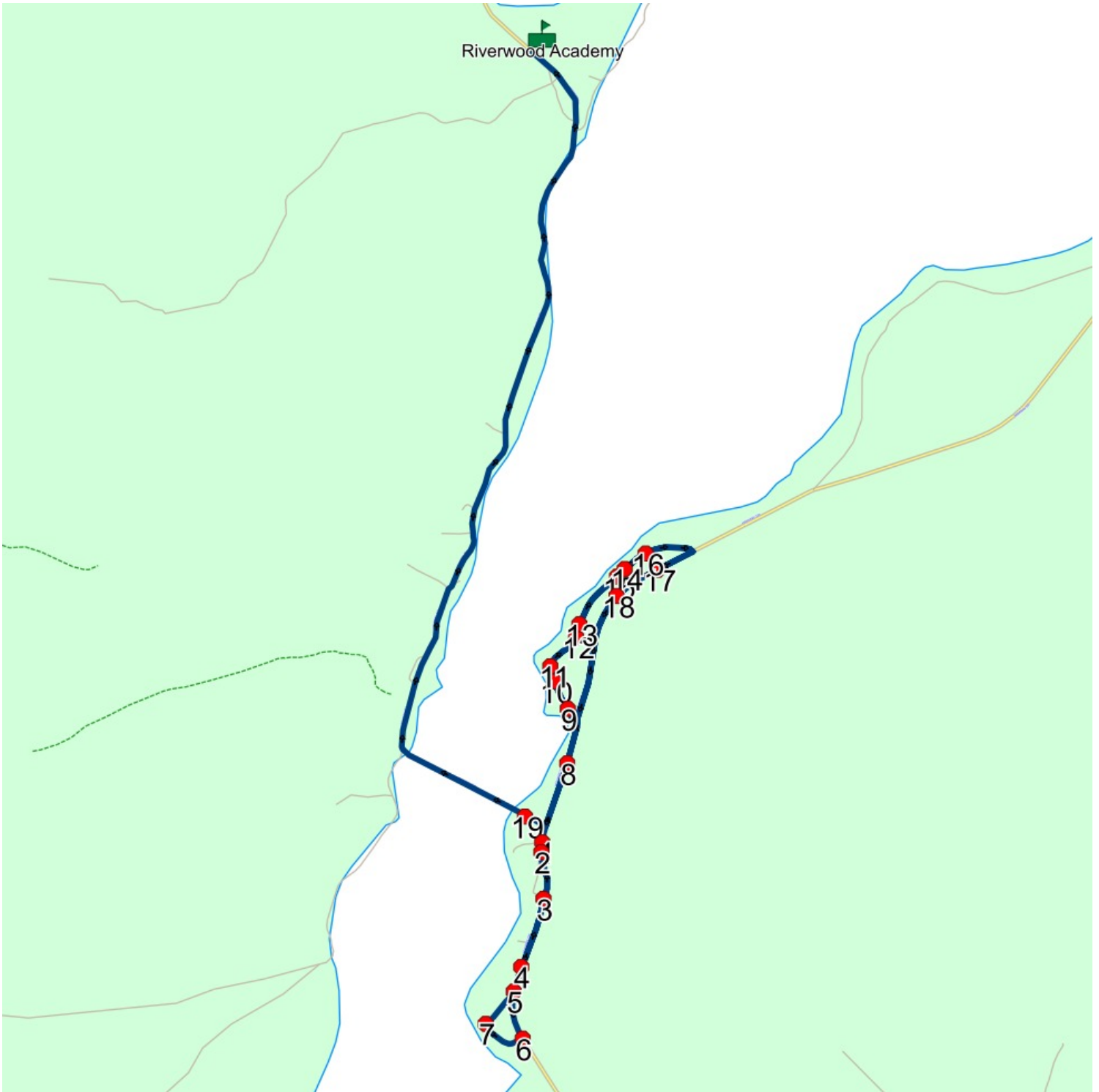
Route: SF 16 Run: RWA 16 AM

Route: SF 16 Operator: Gov (Summerford)
 Vehicle: 461-21
 Description:
 Schools: Riverwood Academy (206)

Run: RWA 16 AM Description:
 Stops: 20 Start Time: 8:05 AM End Time: 8:42 AM
 Schools: Riverwood Academy

#	Arrival	Departure	Description
1	8:05 AM	8:06 AM	FIRST BUS SHELTER - GEORGE'S POINT
2		8:06 AM	HIGHWAY 330 & BROWNS COVE RD : 2025-06-30
3	8:06 AM	8:07 AM	78 MAIN ST - GEORGES POINT
4	8:07 AM	8:08 AM	54 MAIN ST BUS SHELTER - GEORGES POINT
5		8:08 AM	MAIN ST & BLAKES LANE (BUS SHELTER)
6		8:09 AM	MAIN ST & RIVER LOOP CRES
7	8:10 AM	8:11 AM	11 RIVER LOOP CRES - GEORGES POINT
8		8:14 AM	HIGHWAY 330 BUS SHELTER
9		8:15 AM	BUS SHELTER
10	8:15 AM	8:16 AM	SHARED DRIVEWAY HOUSE
11		8:16 AM	7 HARRIS POINT RD; HARRIS POINT; A0G : 2025-06-30
12		8:17 AM	DOUBLE DRIVEWAY
13	8:17 AM	8:18 AM	21 HARRIS POINT RD (GREY HOUSE)
14		8:19 AM	43 HARRIS POINT RD (BROWN HOUSE)
15		8:25 AM	BUS SHELTER
16		8:26 AM	66 HARRIS POINT RD (BIG RED HOUSE)
17		8:28 AM	HARRIS POINT TURN AROUND
18	8:28 AM	8:29 AM	99 MAIN ST (FIRST HOUSE ON LEFT PAST HARRIS POINT INTERSECTION)
19	8:31 AM	8:32 AM	BUS SHELTER BEFORE BRIDGE
20	8:40 AM	8:42 AM	Riverwood Academy Driveway

Route: SF 16 Run: RWA 16 AM



Route: SF 16 Run: RWA 16 PM

Route: SF 16 Operator: Gov (Summerford)
 Vehicle: 461-21
 Description:
 Schools: Riverwood Academy (206)

Run: RWA 16 PM Description:
 Stops: 20 Start Time: 3:03 PM End Time: 3:40 PM
 Schools: Riverwood Academy

#	Arrival	Departure	Description
1	3:03 PM	3:05 PM	Riverwood Academy Driveway
2	3:14 PM		BUS SHELTER BEFORE BRIDGE
3	3:15 PM		HIGHWAY 330 BUS SHELTER
4	3:17 PM		BUS SHELTER
5	3:17 PM	3:18 PM	SHARED DRIVEWAY HOUSE
6	3:18 PM		7 HARRIS POINT RD; HARRIS POINT; A0G : 2025-06-30
7	3:19 PM		DOUBLE DRIVEWAY
8	3:20 PM		21 HARRIS POINT RD (GREY HOUSE)
9	3:21 PM	3:22 PM	43 HARRIS POINT RD (BROWN HOUSE)
10	3:27 PM	3:28 PM	BUS SHELTER
11	3:28 PM	3:29 PM	66 HARRIS POINT RD (BIG RED HOUSE)
12	3:30 PM	3:31 PM	HARRIS POINT TURN AROUND
13	3:31 PM	3:32 PM	99 MAIN ST (FIRST HOUSE ON LEFT PAST HARRIS POINT INTERSECTION)
14	3:34 PM		FIRST BUS SHELTER - GEORGE'S POINT
15	3:34 PM	3:35 PM	HIGHWAY 330 & BROWNS COVE RD : 2025-06-30
16	3:35 PM	3:36 PM	78 MAIN ST - GEORGES POINT
17	3:36 PM	3:37 PM	54 MAIN ST BUS SHELTER - GEORGES POINT
18	3:37 PM	3:38 PM	MAIN ST & BLAKES LANE
19	3:38 PM	3:39 PM	MAIN ST & RIVER LOOP CRES
20	3:40 PM		11 RIVER LOOP CRES - GEORGES POINT

