

Route: 16-053-12 Run: 16-053-12A AM

Route: 16-053-12 Operator: 11110 Newfoundland Ltd.

Vehicle: 16-053-12

Description:

Schools: Persalvic Elementary (442)

Run: 16-053-12A AM

Stops: 13

Start Time: 7:21 AM

Description:

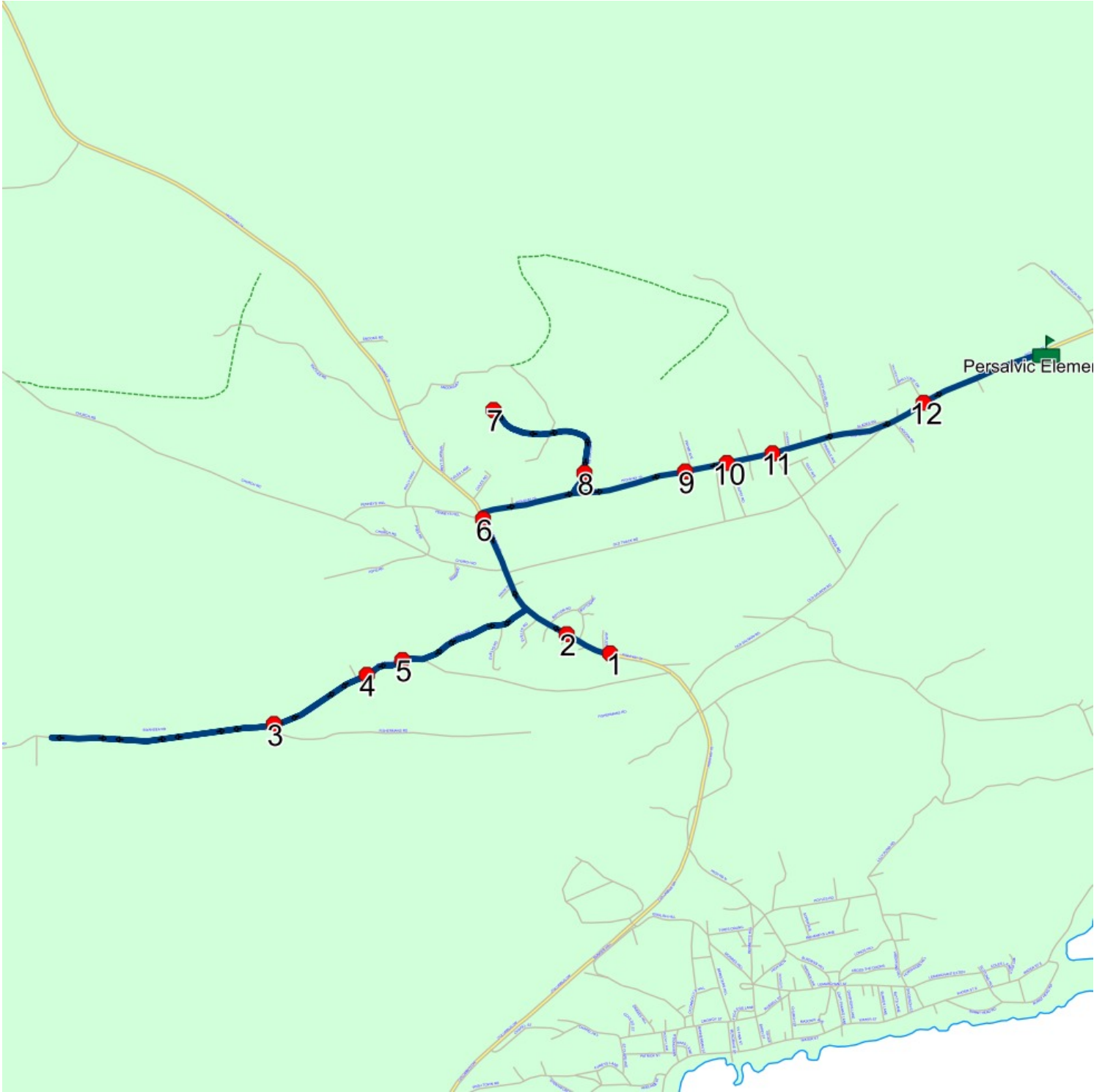
End Time: 7:57 AM

Schools: Persalvic Elementary

: 2026-06-30

#	Arrival	Departure	Description
1	7:21 AM	7:22 AM	98 MAIN HWY
2		7:22 AM	MAIN HWY; VICTORIA & WILLOW LANE; VICTORIA
3	7:34 AM	7:35 AM	405 SWANSEA RD; VICTORIA; A0A
4	7:36 AM	7:37 AM	SWANSEA RD TURNAROUND (FIRE HYDRANT END OF PAVEMENT)
5		7:37 AM	47 SWANSEA RD
6		7:41 AM	MAIN HWY & HIGHWAY 70
7		7:47 AM	BURNT WOODS RD TURNAROUND
8		7:49 AM	BURNT WOODS RD
9		7:51 AM	CARPET SHOP
10	7:51 AM	7:52 AM	HIGHWAY EAST & COUNTRY RD
11		7:53 AM	HIGHWAY EAST & KINGS RD
12		7:54 AM	HIGHWAY EAST; VICTORIA & HILLVIEW DR; VICTORIA
13	7:55 AM	7:57 AM	Persalvic Elementary Driveway

Route: 16-053-12 Run: 16-053-12A AM



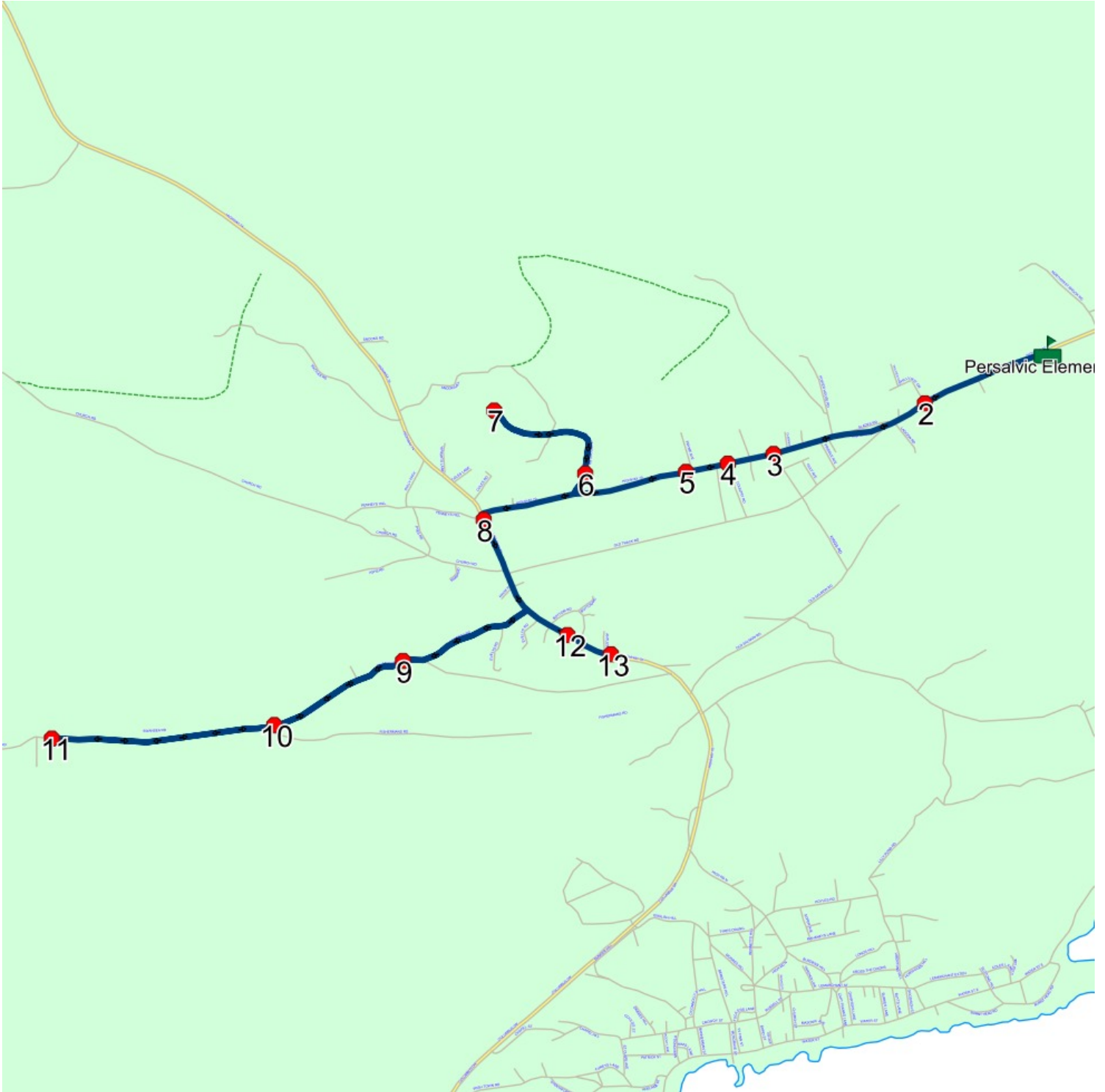
Route: 16-053-12 Run: 16-053-12A PM

Route: 16-053-12 Operator: 11110 Newfoundland Ltd.
 Vehicle: 16-053-12
 Description:
 Schools: Persalvic Elementary (442)

Run: 16-053-12A PM Description:
 Stops: 13 Start Time: 2:10 PM End Time: 2:54 PM
 Schools: Persalvic Elementary
 : 2026-06-30

#	Arrival	Departure	Description
1	2:10 PM	2:20 PM	Persalvic Elementary Driveway
2	2:21 PM		HIGHWAY EAST; VICTORIA & HILLVIEW DR; VICTORIA
3	2:22 PM		HIGHWAY EAST & KINGS RD
4	2:23 PM	2:24 PM	HIGHWAY EAST & COUNTRY RD
5	2:24 PM		CARPET SHOP
6	2:26 PM		BURNT WOODS RD
7	2:28 PM		BURNT WOODS RD TURNAROUND
8	2:34 PM	2:35 PM	MAIN HWY & HIGHWAY 70
9	2:37 PM	2:38 PM	47 SWANSEA RD
10	2:40 PM		405 SWANSEA RD; VICTORIA; A0A
11	2:43 PM		SWANSEA RD TURNAROUND
12	2:53 PM		MAIN HWY; VICTORIA & WILLOW LANE; VICTORIA
13	2:54 PM		98 MAIN HWY

Route: 16-053-12 Run: 16-053-12A PM



Route: 16-053-13 Run: 16-053-13 AM

Route: 16-053-13 Operator: 11110 Newfoundland Ltd.
 Vehicle: 16-053-13
 Description:
 Schools: Persalvic Elementary (442)

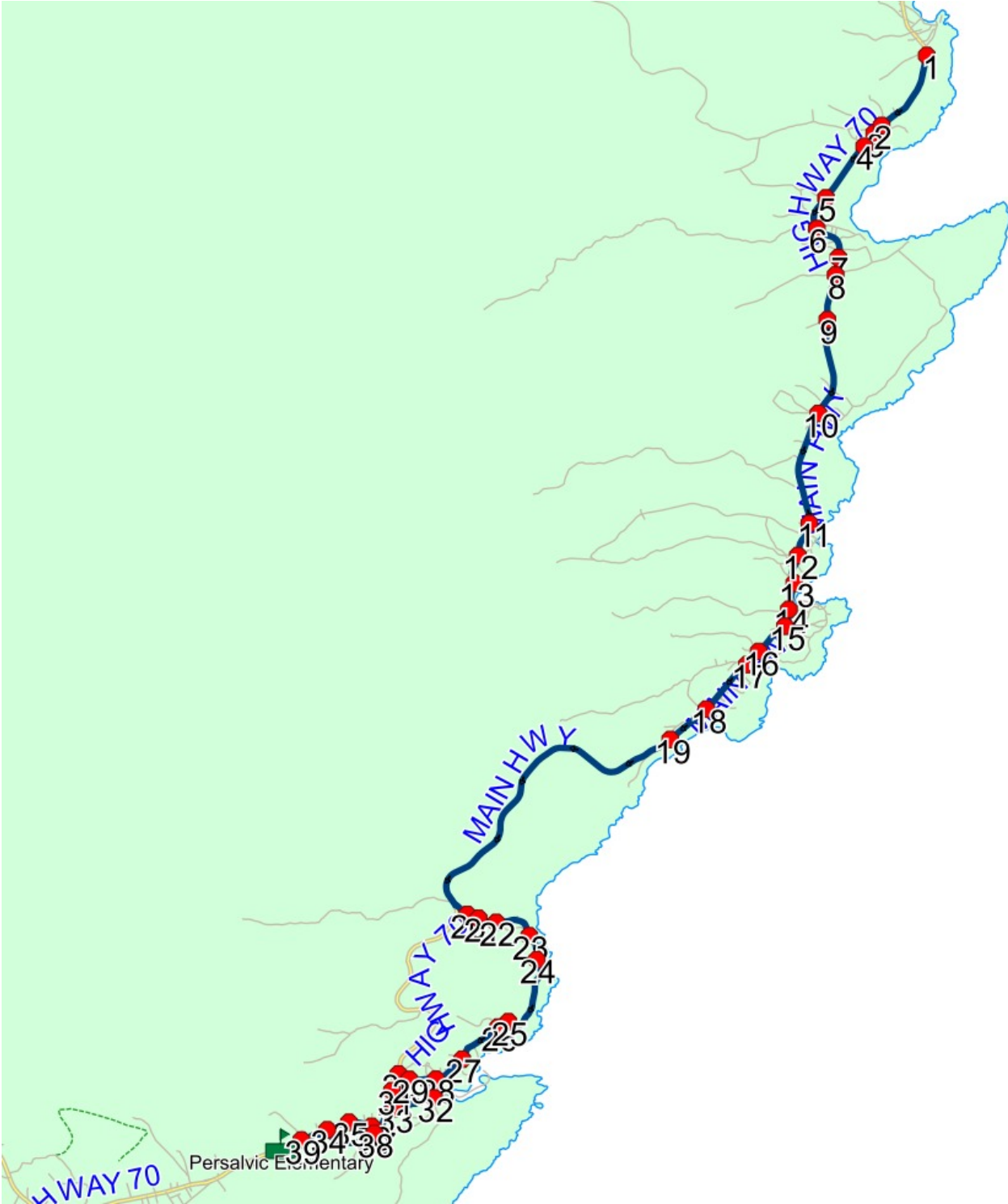
Run: 16-053-13 AM Description:
 Stops: 40 Start Time: 7:07 AM End Time: 7:57 AM
 Schools: Persalvic Elementary
 : 2026-06-30

#	Arrival	Departure	Description
1		7:07 AM	OCHRE PIT COVE POND TURNAROUND
2		7:08 AM	HIGHWAY 70; WESTERN BAY & SELLARS RD; WESTERN BAY
3		7:08 AM	HIGHWAY 70 & WESTERN BAY LINE RD
4		7:08 AM	HIGHWAY 70; WESTERN BAY & PENNEY'S RD; WESTERN BAY
5		7:09 AM	HIGHWAY 70 & FARM RD
6		7:10 AM	HIGHWAY 70; WESTERN BAY & CLIFTY POND RD; WESTERN BAY
7		7:10 AM	HIGHWAY 70; WESTERN BAY & HOGANS RD; WESTERN BAY
8		7:11 AM	HIGHWAY 70 & NEWTOWN RD
9		7:11 AM	HIGHWAY 70 & PUDDESTERS RD
10		7:13 AM	MAIN HWY; SMALL POINT-ADAM'S COVE-BLACKHEAD-BROAD COVE & BAGGS RD; SMALL POINT-ADAM'S COVE-BLACKHEAD-BROAD COVE
11		7:15 AM	MAIN HWY; SMALL POINT-ADAM'S COVE-BLACKHEAD-BROAD COVE & BURDENS RD; SMALL POINT-ADAM'S COVE-BLACKHEAD-BROAD COVE
12		7:16 AM	MAIN HWY; SMALL POINT-ADAM'S COVE-BLACKHEAD-BROAD COVE & FOREST RD; SMALL POINT-ADAM'S COVE-BLACKHEAD-BROAD COVE
13	7:16 AM	7:17 AM	MAIN HWY & FIRE HILLS RD
14		7:17 AM	MAIN HWY & STATION RD
15		7:18 AM	MAIN HWY; SMALL POINT-ADAM'S COVE-BLACKHEAD-BROAD COVE & WOODCAT HILL; SMALL POINT-ADAM'S COVE-BLACKHEAD-BROAD COVE
16		7:19 AM	MAIN HWY; SMALL POINT-ADAM'S COVE-BLACKHEAD-BROAD COVE & SCHOOL HOUSE RD; SMALL POINT-ADAM'S COVE-BLACKHEAD-BROAD COVE
17	7:19 AM	7:20 AM	MAIN HWY & BIRCH HILL RD
18	7:20 AM	7:21 AM	MAIN HWY & CHURCH RD
19		7:21 AM	MAIN HWY; KINGSTON & BATTER RD; KINGSTON
20		7:27 AM	MAIN ST E & OLD SPOUT COVE RD
21	7:27 AM	7:28 AM	BUS SHELTER PERRYS COVE
22		7:28 AM	MAIN ST E & SWAINS RD
23		7:29 AM	MAIN ST E & POND RD
24	7:30 AM	7:31 AM	MAIN ST E & KELLOWAYS OLD SHOP
25		7:33 AM	2 MAIN ST E; PERRYS COVE; A0A
26		7:34 AM	SLADES HILL
27		7:35 AM	MAIN ST E & DRY HILL RD
28	7:36 AM	7:37 AM	CHURCH SALMON COVE
29		7:38 AM	19 MAIN ST E; SALMON COVE; A0A
30		7:39 AM	MAIN ST E & MAIN HWY
31		7:40 AM	RIVERSIDE DR; SALMON COVE & MAIN HWY; SALMON COVE
32		7:42 AM	BEACH AVE & SYLVIES SILL
33		7:46 AM	BEACH AVE
34		7:49 AM	OLD NECK RD; SALMON COVE & BIRCHY RD; SALMON COVE

Route: 16-053-13 Run: 16-053-13 AM

35	7:50 AM	OLD NECK RD; SALMON COVE & VALLEYVIEW RD; SALMON COVE
36	7:51 AM	OLD NECK RD; SALMON COVE & BROOKVIEW RD; SALMON COVE
37	7:52 AM	MAIN HWY; SALMON COVE & BIRCHCLIFF DR; SALMON COVE
38	7:52 AM	145 MAIN HWY; SALMON COVE; A0A
39 7:54 AM	7:55 AM	HIGHWAY 70; SALMON COVE & NORTHWEST BROOK RD; SALMON COVE
40 7:55 AM	7:57 AM	Persalvic Elementary Driveway

Route: 16-053-13 Run: 16-053-13 AM



Route: 16-053-13 Run: 16-053-13 PM

Route: 16-053-13

Operator: 11110 Newfoundland Ltd.

Vehicle: 16-053-13

Description:

Schools: Persalvic Elementary (442)

Run: 16-053-13 PM

Description:

Stops: 40

Start Time: 2:10 PM

End Time: 3:12 PM

Schools: Persalvic Elementary

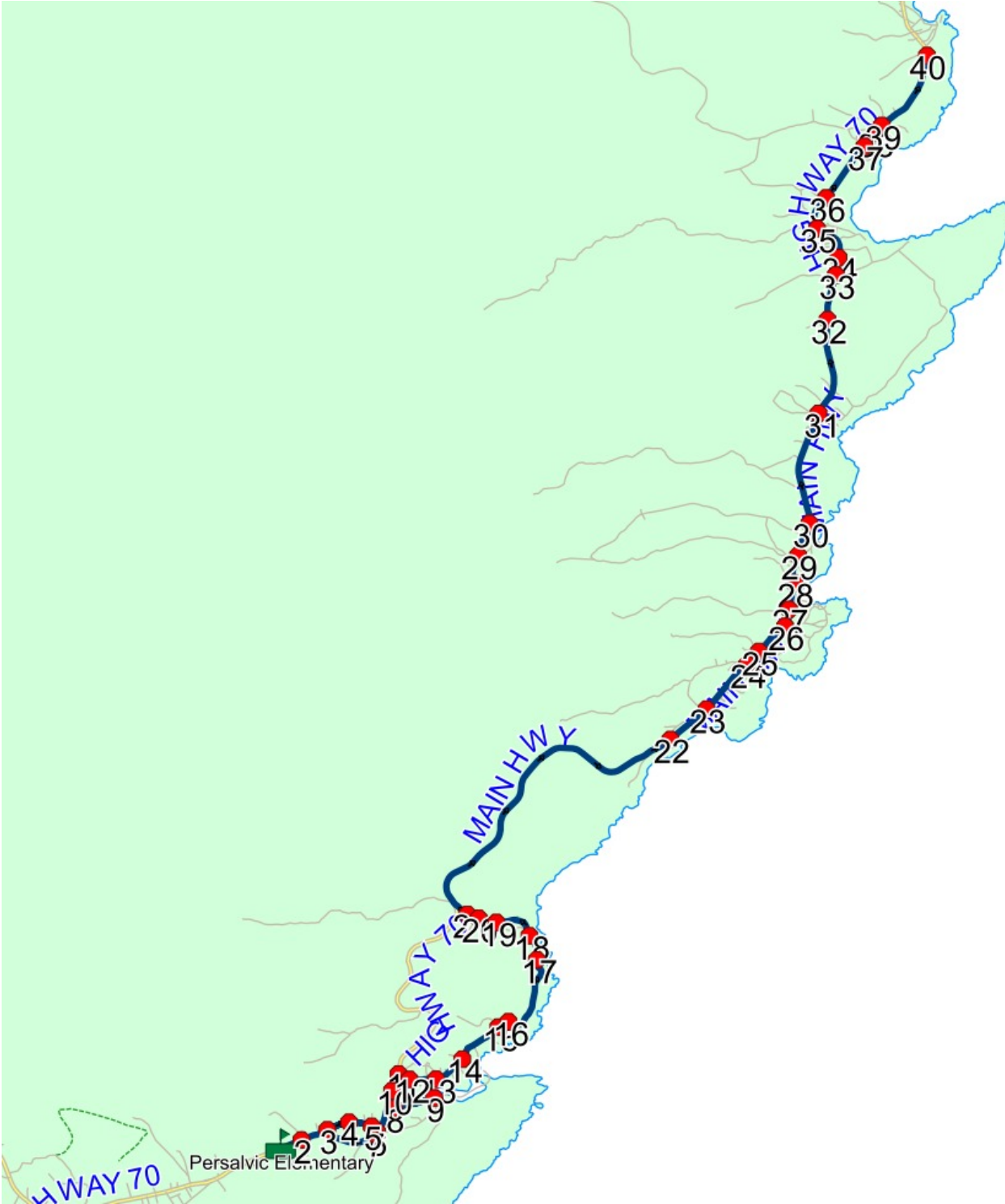
: 2026-06-30

#	Arrival	Departure	Description
1	2:10 PM	2:20 PM	Persalvic Elementary Driveway
2	2:20 PM	2:21 PM	HIGHWAY 70; SALMON COVE & NORTHWEST BROOK RD; SALMON COVE
3	2:22 PM		OLD NECK RD; SALMON COVE & BIRCHY RD; SALMON COVE
4	2:23 PM	2:24 PM	OLD NECK RD; SALMON COVE & VALLEYVIEW RD; SALMON COVE
5	2:24 PM	2:25 PM	OLD NECK RD; SALMON COVE & BROOKVIEW RD; SALMON COVE
6	2:25 PM		MAIN HWY; SALMON COVE & BIRCHCLIFF DR; SALMON COVE
7	2:25 PM	2:26 PM	145 MAIN HWY; SALMON COVE; A0A
8	2:30 PM	2:31 PM	BEACH AVE
9	2:32 PM		BEACH AVE & SYLVIES SILL
10	2:37 PM		RIVERSIDE DR; SALMON COVE & MAIN HWY; SALMON COVE
11	2:37 PM	2:38 PM	MAIN ST E & MAIN HWY
12	2:38 PM	2:39 PM	19 MAIN ST E; SALMON COVE; A0A
13	2:39 PM	2:40 PM	CHURCH SALMON COVE
14	2:41 PM	2:42 PM	MAIN ST E & DRY HILL RD
15	2:43 PM		SLADES HILL
16	2:43 PM	2:44 PM	2 MAIN ST E; PERRYS COVE; A0A
17	2:46 PM	2:47 PM	MAIN ST E & KELLOWAYS OLD SHOP
18	2:48 PM		MAIN ST E & POND RD
19	2:49 PM		MAIN ST E & SWAINS RD
20	2:49 PM	2:50 PM	BUS SHELTER PERRYS COVE
21	2:50 PM		MAIN ST E & OLD SPOUT COVE RD
22	2:56 PM		MAIN HWY; KINGSTON & BATTER RD; KINGSTON

Route: 16-053-13 Run: 16-053-13 PM

23	2:56 PM	2:57 PM	MAIN HWY & CHURCH RD
24	2:58 PM		MAIN HWY & BIRCH HILL RD
25	2:58 PM	2:59 PM	MAIN HWY; SMALL POINT-ADAM'S COVE-BLACKHEAD-BROAD COVE & SCHOOL HOUSE RD; SMALL POINT-ADAM'S COVE-BLACKHEAD-BROAD COVE
26	2:59 PM	3:00 PM	MAIN HWY; SMALL POINT-ADAM'S COVE-BLACKHEAD-BROAD COVE & WOODCAT HILL; SMALL POINT-ADAM'S COVE-BLACKHEAD-BROAD COVE
27	3:00 PM	3:01 PM	MAIN HWY & STATION RD
28	3:01 PM	3:02 PM	MAIN HWY & FIRE HILLS RD
29	3:02 PM	3:03 PM	MAIN HWY; SMALL POINT-ADAM'S COVE-BLACKHEAD-BROAD COVE & FOREST RD; SMALL POINT-ADAM'S COVE-BLACKHEAD-BROAD COVE
30	3:03 PM	3:04 PM	MAIN HWY; SMALL POINT-ADAM'S COVE-BLACKHEAD-BROAD COVE & BURDENS RD; SMALL POINT-ADAM'S COVE-BLACKHEAD-BROAD COVE
31	3:05 PM	3:06 PM	MAIN HWY; SMALL POINT-ADAM'S COVE-BLACKHEAD-BROAD COVE & BAGGS RD; SMALL POINT-ADAM'S COVE-BLACKHEAD-BROAD COVE
32	3:07 PM		HIGHWAY 70 & PUDESTERS RD
33	3:08 PM		HIGHWAY 70 & NEWTOWN RD
34	3:08 PM		HIGHWAY 70; WESTERN BAY & HOGANS RD; WESTERN BAY
35	3:08 PM		HIGHWAY 70; WESTERN BAY & CLIFTY POND RD; WESTERN BAY
36	3:09 PM		HIGHWAY 70 & FARM RD
37	3:10 PM		HIGHWAY 70; WESTERN BAY & PENNEY'S RD; WESTERN BAY
38	3:11 PM		HIGHWAY 70 & WESTERN BAY LINE RD
39	3:11 PM		HIGHWAY 70; WESTERN BAY & SELLARS RD; WESTERN BAY
40	3:12 PM		OCHRE PIT COVE POND TURNAROUND

Route: 16-053-13 Run: 16-053-13 PM



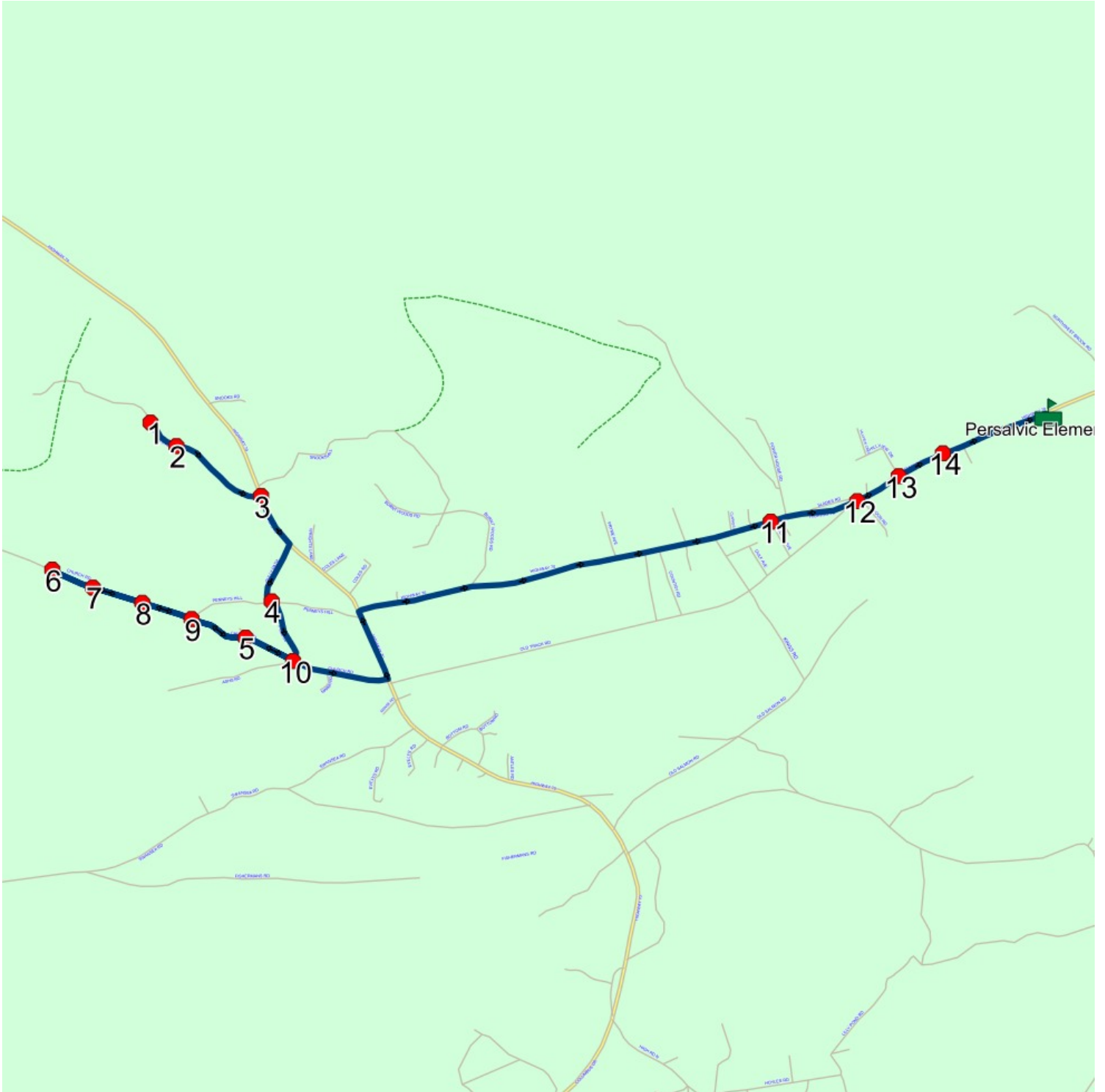
Route: 16-053-14 Run: 16-053-14 AM

Route: 16-053-14 Operator: 11110 Newfoundland Ltd.
 Vehicle: 16-053-14
 Description:
 Schools: Persalvic Elementary (442)

Run: 16-053-14 AM Stops: 15 Start Time: 7:34 AM Description: End Time: 7:57 AM
 Schools: Persalvic Elementary
 : 2026-06-30

#	Arrival	Departure	Description
1		7:34 AM	END OF RATTLES RD
2	7:34 AM	7:35 AM	48 RATTLES RD; VICTORIA; A0A : 2025-06-30
3		7:36 AM	MAIN HWY & RATTLES RD
4	7:38 AM	7:39 AM	56 PENNEYS HILL; VICTORIA; A0A
5		7:40 AM	CHURCH RD; VICTORIA & BEST AVE; VICTORIA
6		7:42 AM	CHURCH RD TURNAROUND
7	7:43 AM	7:44 AM	CHURCH RD
8	7:44 AM	7:45 AM	CHURCH RD
9	7:45 AM	7:46 AM	CHURCH RD & PENNEYS HILL
10		7:47 AM	CHURCH RD & PYES RD
11	7:51 AM	7:52 AM	HIGHWAY EAST; VICTORIA & PRIDDLE AVE; VICTORIA
12	7:52 AM	7:53 AM	HIGHWAY 70; VICTORIA & SLADES RD; VICTORIA
13	7:53 AM	7:54 AM	HIGHWAY EAST; VICTORIA & HILLVIEW DR; VICTORIA
14		7:54 AM	389 HIGHWAY EAST; VICTORIA; A0A
15	7:55 AM	7:57 AM	Persalvic Elementary Driveway

Route: 16-053-14 Run: 16-053-14 AM



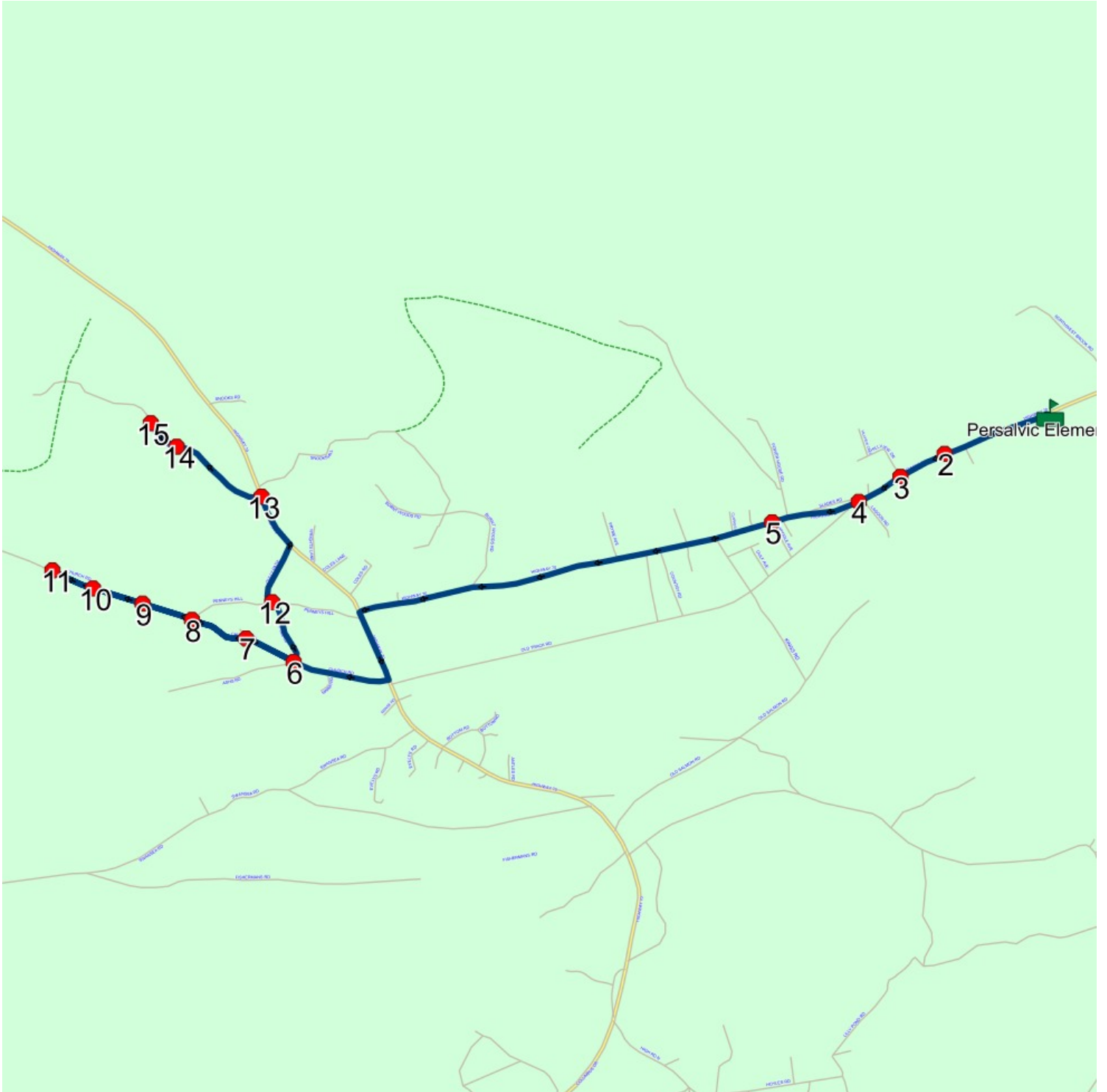
Route: 16-053-14 Run: 16-053-14 PM

Route: 16-053-14 Operator: 11110 Newfoundland Ltd.
 Vehicle: 16-053-14
 Description:
 Schools: Persalvic Elementary (442)

Run: 16-053-14 PM Description:
 Stops: 15 Start Time: 2:05 PM End Time: 2:44 PM
 Schools: Persalvic Elementary
 : 2026-06-30

#	Arrival	Departure	Description
1	2:05 PM	2:20 PM	Persalvic Elementary Driveway
2	2:21 PM		389 HIGHWAY EAST; VICTORIA; A0A
3	2:21 PM	2:22 PM	HIGHWAY EAST; VICTORIA & HILLVIEW DR; VICTORIA
4	2:22 PM	2:23 PM	HIGHWAY 70; VICTORIA & SLADES RD; VICTORIA
5	2:23 PM	2:24 PM	HIGHWAY EAST; VICTORIA & PRIDDLE AVE; VICTORIA
6	2:28 PM	2:29 PM	CHURCH RD & PYES RD
7	2:29 PM		CHURCH RD; VICTORIA & BEST AVE; VICTORIA
8	2:30 PM		CHURCH RD & PENNEYS HILL
9	2:31 PM	2:32 PM	CHURCH RD
10	2:32 PM	2:33 PM	CHURCH RD
11	2:33 PM		CHURCH RD TURNAROUND
12	2:38 PM		56 PENNEYS HILL; VICTORIA; A0A
13	2:40 PM	2:41 PM	MAIN HWY & RATTLES RD
14	2:42 PM	2:43 PM	48 RATTLES RD; VICTORIA; A0A : 2025-06-30
15	2:43 PM	2:44 PM	END OF RATTLES RD

Route: 16-053-14 Run: 16-053-14 PM



Route: 16-053-15 Run: 16-053-15 AM

Route: 16-053-15 Operator: 11110 Newfoundland Ltd.

Vehicle: 16-053-15

Description:

Schools: Persalvic Elementary (442)

Run: 16-053-15 AM

Stops: 20

Start Time: 7:13 AM

Description:

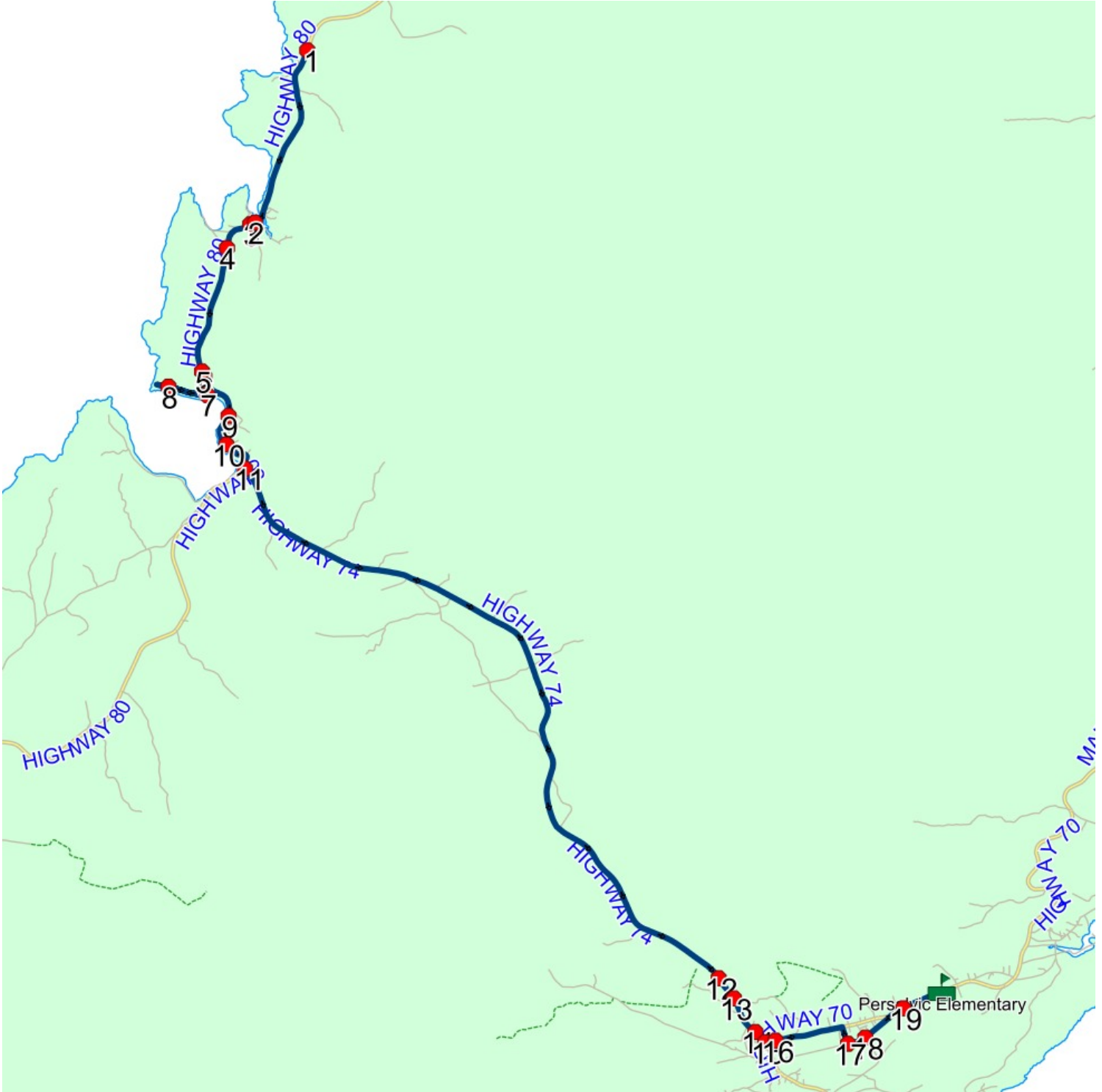
End Time: 7:57 AM

Schools: Persalvic Elementary

: 2026-06-30

#	Arrival	Departure	Description
1		7:13 AM	HIGHWAY 80 & COATES LANE
2		7:16 AM	HIGHWAY 80; NEW PERLICAN & BEAVER POND RD; NEW PERLICAN
3		7:17 AM	HIGHWAY 80 & INDIAN MEAL RD
4		7:18 AM	HIGHWAY 80; NEW PERLICAN & VITTERS COVE RD; NEW PERLICAN (COMMUNITY CENTRE)
5		7:20 AM	HIGHWAY 80; NEW PERLICAN & ROCKWOODS HILL; HEART'S CONTENT
6	7:20 AM	7:21 AM	1ST HOUSE HEARTS CONTENT
7		7:22 AM	NORTH POINT RD & ROCKWOODS HILL
8	7:23 AM	7:24 AM	3RD LAST HOUSE NORTH POINT RD
9		7:28 AM	HIGHWAY 80 & SHOP LANE
10		7:28 AM	HIGHWAY 80; HEART'S CONTENT & PARISH HALL HILL; HEART'S CONTENT
11		7:29 AM	HIGHWAY 80 & COVE RD
12		7:43 AM	1ST HOUSE VICTORIA
13		7:44 AM	3RD HOUSE VICTORIA
14	7:45 AM	7:46 AM	FIRE HALL VICTORIA
15		7:46 AM	CLARKES CORNER
16	7:47 AM	7:48 AM	HIGHWAY EAST; VICTORIA & COLES PL; VICTORIA
17		7:50 AM	OLD TRACK RD; VICTORIA & COUNTRY RD; VICTORIA
18		7:52 AM	KINGS RD & OLD TRACK RD
19		7:54 AM	HIGHWAY EAST; VICTORIA & HILLVIEW DR; VICTORIA
20	7:55 AM	7:57 AM	Persalvic Elementary Driveway

Route: 16-053-15 Run: 16-053-15 AM



Route: 16-053-15 Run: 16-053-15 PM

Route: 16-053-15 Operator: 11110 Newfoundland Ltd.
 Vehicle: 16-053-15
 Description:
 Schools: Persalvic Elementary (442)

Run: 16-053-15 PM Stops: 20 Start Time: 2:05 PM Description: End Time: 3:07 PM
 Schools: Persalvic Elementary
 : 2026-06-30

#	Arrival	Departure	Description
1	2:05 PM	2:20 PM	Persalvic Elementary Driveway
2	2:21 PM		HIGHWAY EAST; VICTORIA & HILLVIEW DR; VICTORIA
3	2:23 PM	2:24 PM	KINGS RD & OLD TRACK RD
4	2:25 PM		OLD TRACK RD; VICTORIA & COUNTRY RD; VICTORIA
5	2:28 PM	2:29 PM	HIGHWAY EAST; VICTORIA & COLES PL; VICTORIA
6	2:29 PM	2:30 PM	CLARKES CORNER
7	2:30 PM	2:31 PM	FIRE HALL VICTORIA
8	2:31 PM	2:32 PM	3RD HOUSE VICTORIA
9	2:32 PM		1ST HOUSE VICTORIA
10	2:47 PM		HIGHWAY 80 & COVE RD
11	2:48 PM		HIGHWAY 80; HEART'S CONTENT & PARISH HALL HILL; HEART'S CONTENT
12	2:49 PM		HIGHWAY 80 & SHOP LANE
13	2:49 PM		NORTH POINT RD & ROCKWOODS HILL
14	2:51 PM		3RD LAST HOUSE NORTH POINT RD
15	2:58 PM		1ST HOUSE HEARTS CONTENT
16	2:58 PM	2:59 PM	HIGHWAY 80; NEW PERLICAN & ROCKWOODS HILL; HEART'S CONTENT
17	3:01 PM		HIGHWAY 80; NEW PERLICAN & VITTERS COVE RD; NEW PERLICAN (COMMUNITY CENTRE)
18	3:02 PM	3:03 PM	HIGHWAY 80 & INDIAN MEAL RD
19	3:03 PM		HIGHWAY 80; NEW PERLICAN & BEAVER POND RD; NEW PERLICAN
20	3:07 PM		HIGHWAY 80 & COATES LANE

Route: 16-053-15 Run: 16-053-15 PM

