

Route: SF 04 Run: NWIA 04 AM

Route: SF 04 Operator: Gov (Summerford)

Vehicle: 324-15

Description:

Schools: New World Island Academy (478)

Run: NWIA 04 AM

Stops: 9

Start Time: 7:59 AM

Description:

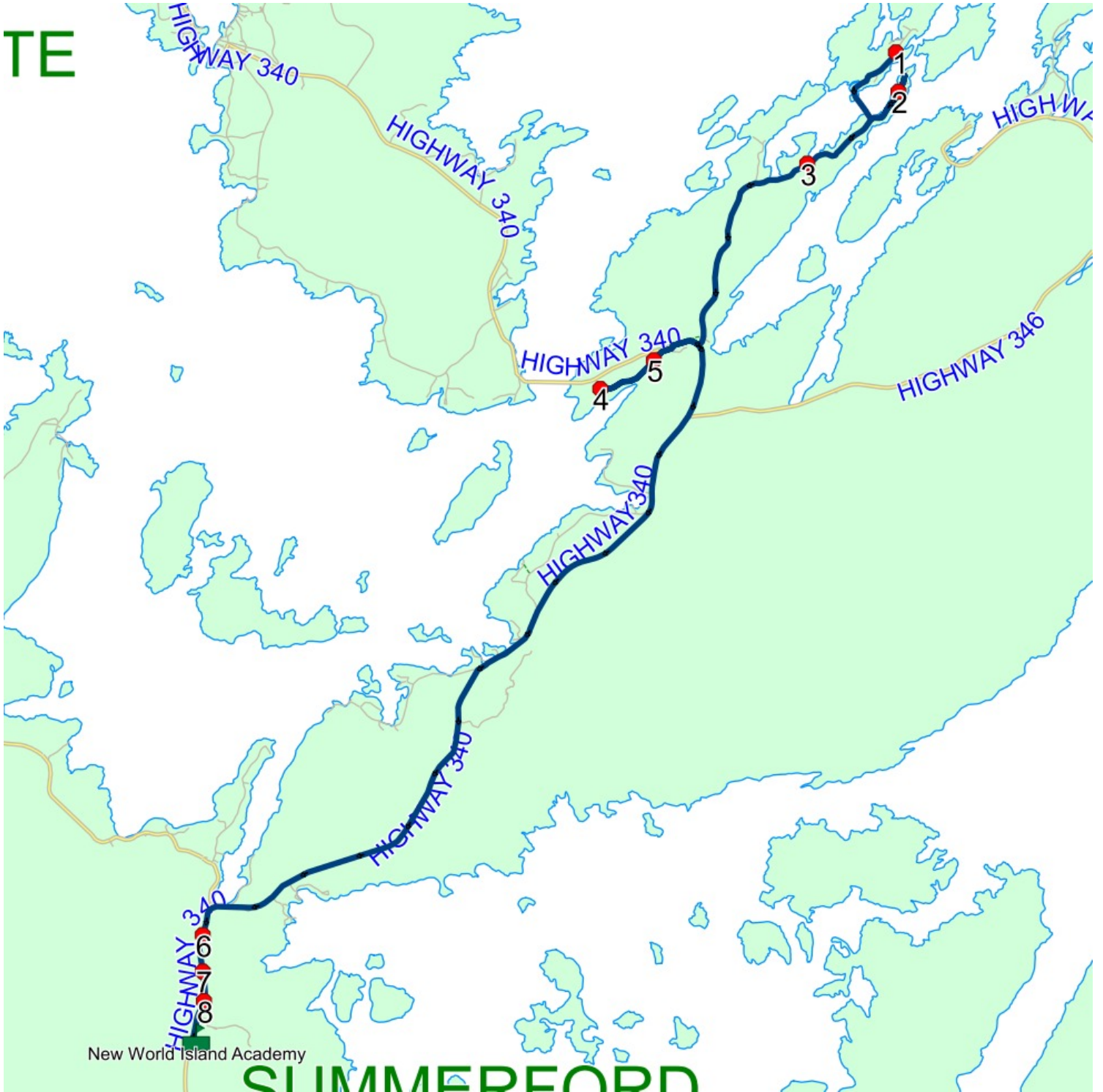
End Time: 8:46 AM

Schools: New World Island Academy

#	Arrival	Departure	Description
1		7:59 AM	LODGE HILL - SALT HARBOUR
2		8:04 AM	18 HERRING NECK RD; HERRING NECK; A0G
3	8:10 AM	8:11 AM	NEAR 60 HERRING NECK RD; HERRING NECK; A0G
4		8:24 AM	INDIAN COVE TURNAROUND
5	8:26 AM	8:27 AM	9 MAIN ST, INDIAN COVE
6		8:43 AM	16 HIGHWAY 340; VIRGIN ARM; A0G
7		8:43 AM	2 HOUSES PAST FROG MARTIN POND
8		8:44 AM	HIGHWAY 340; VIRGIN ARM & BORDER LANE; SUMMERFORD
9	8:45 AM	8:46 AM	New World Island Academy Driveway

Route: SF 04 Run: NWIA 04 AM

TE



Route: SF 04 Run: NWIA 04 PM

Route: SF 04 Operator: Gov (Summerford)

Vehicle: 324-15

Description:

Schools: New World Island Academy (478)

Run: NWIA 04 PM

Stops: 9

Start Time: 3:04 PM

Description:

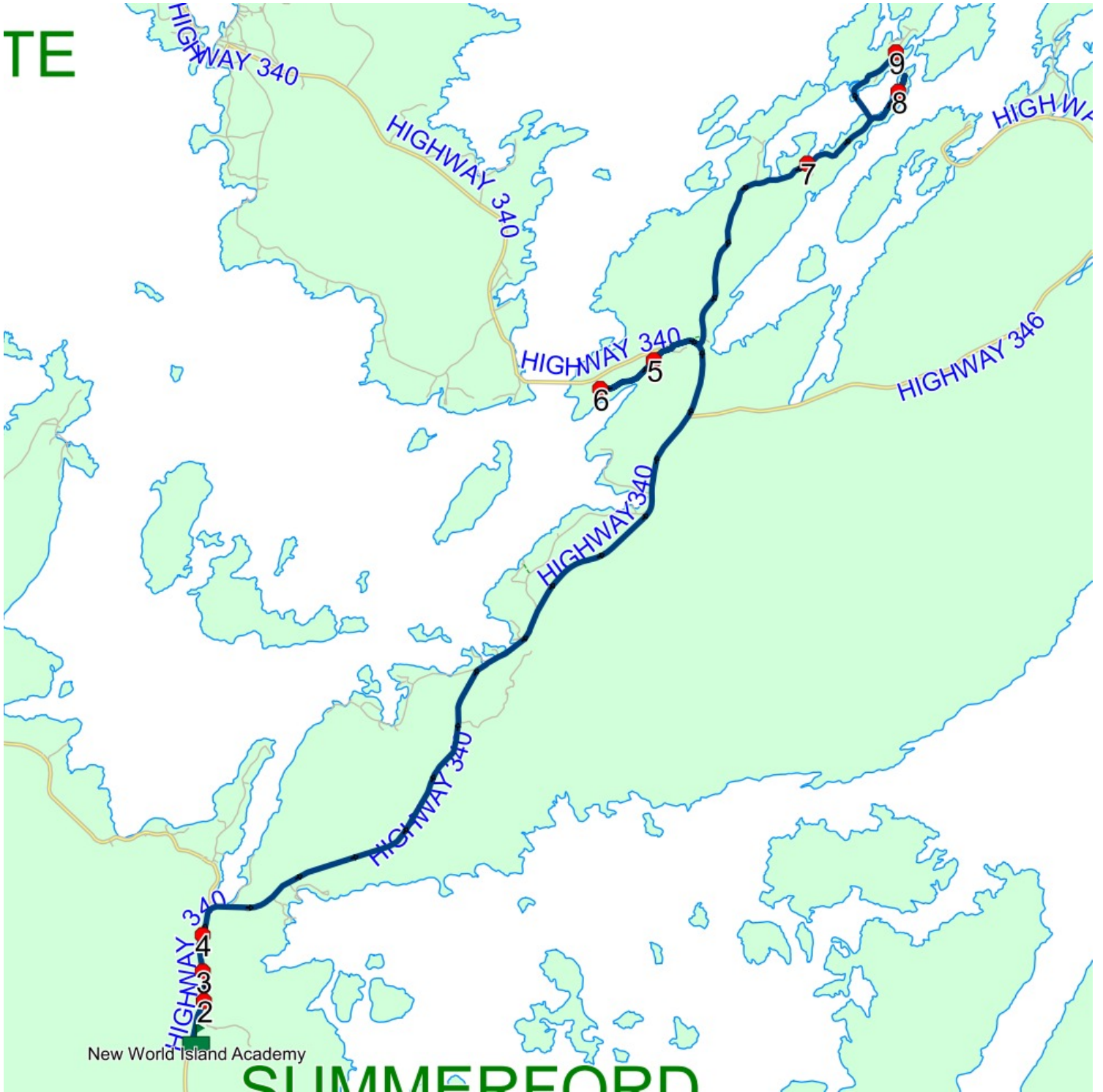
End Time: 3:51 PM

Schools: New World Island Academy

#	Arrival	Departure	Description
1	3:04 PM	3:05 PM	New World Island Academy Driveway
2	3:06 PM		HIGHWAY 340; VIRGIN ARM & BORDER LANE; SUMMERFORD
3	3:07 PM		2 HOUSES PAST FROG MARTIN POND
4	3:07 PM	3:08 PM	16 HIGHWAY 340; VIRGIN ARM; A0G
5	3:23 PM	3:24 PM	9 MAIN ST, INDIAN COVE
6	3:26 PM	3:27 PM	INDIAN COVE TURNAROUND
7	3:40 PM		NEAR 60 HERRING NECK RD; HERRING NECK; A0G
8	3:44 PM	3:45 PM	18 HERRING NECK RD; HERRING NECK; A0G
9	3:51 PM		LODGE HILL - SALT HARBOUR

Route: SF 04 Run: NWIA 04 PM

TE



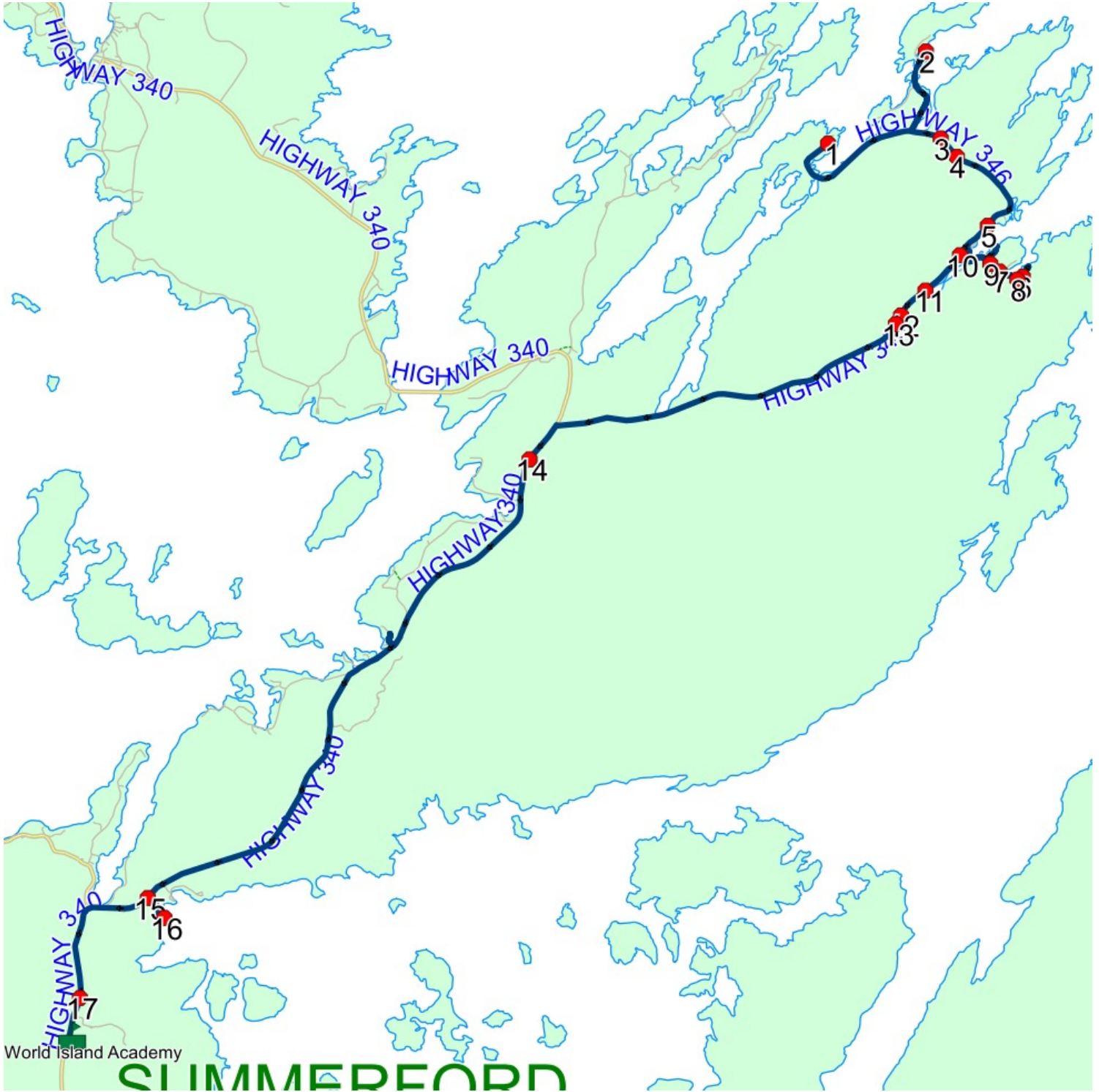
Route: SF 05 Run: NWIA 05 AM

Route: SF 05 Operator: Gov (Summerford)
 Vehicle: 378-18
 Description:
 Schools: New World Island Academy (478)

Run: NWIA 05 AM Description:
 Stops: 18 Start Time: 7:31 AM End Time: 8:47 AM
 Schools: New World Island Academy

#	Arrival	Departure	Description
1		7:31 AM	TOO GOOD ARM TURNAROUND
2		7:38 AM	9 CUTLERS LANE - PIKES ARM
3		7:43 AM	5 HIGHWAY 346 - PIKES ARM
4	7:43 AM	7:44 AM	2 HIGHWAY 346 - PIKES ARM
5		7:46 AM	41 HIGHWAY 346; COBBS ARM; A0G
6	7:54 AM	7:55 AM	41 ROGERS COVE RD; COBBS ARM; A0G
7		8:02 AM	22 ROGERS COVE RD
8		8:07 AM	27 ROGERS COVE RD
9		8:09 AM	8 ROGERS COVE RD; COBBS ARM; A0G
10	8:12 AM	8:13 AM	14 MAIN RD, COBBS ARM
11		8:14 AM	10 MAIN RD, COBBS ARM
12		8:15 AM	6 MAIN RD, COBBS ARM
13		8:15 AM	4 MAIN RD, COBBS ARM
14		8:22 AM	5 HIGHWAY 340 - NEWVILLE
15		8:35 AM	CHURCH ROAD, HILLGRADE (JUST PAST CHURCH)
16	8:39 AM	8:40 AM	PARKVIEW TURNAROUND - SMALL ENGINE REPAIR
17		8:44 AM	181 ROAD TO THE ISLES; SUMMERFORD; A0G
18	8:45 AM	8:47 AM	New World Island Academy Driveway

Route: SF 05 Run: NWIA 05 AM



Route: SF 05 Run: NWIA 05 PM

Route: SF 05

Operator: Gov (Summerford)

Vehicle: 378-18

Description:

Schools: New World Island Academy (478)

Run: NWIA 05 PM

Stops: 18

Start Time: 2:55 PM

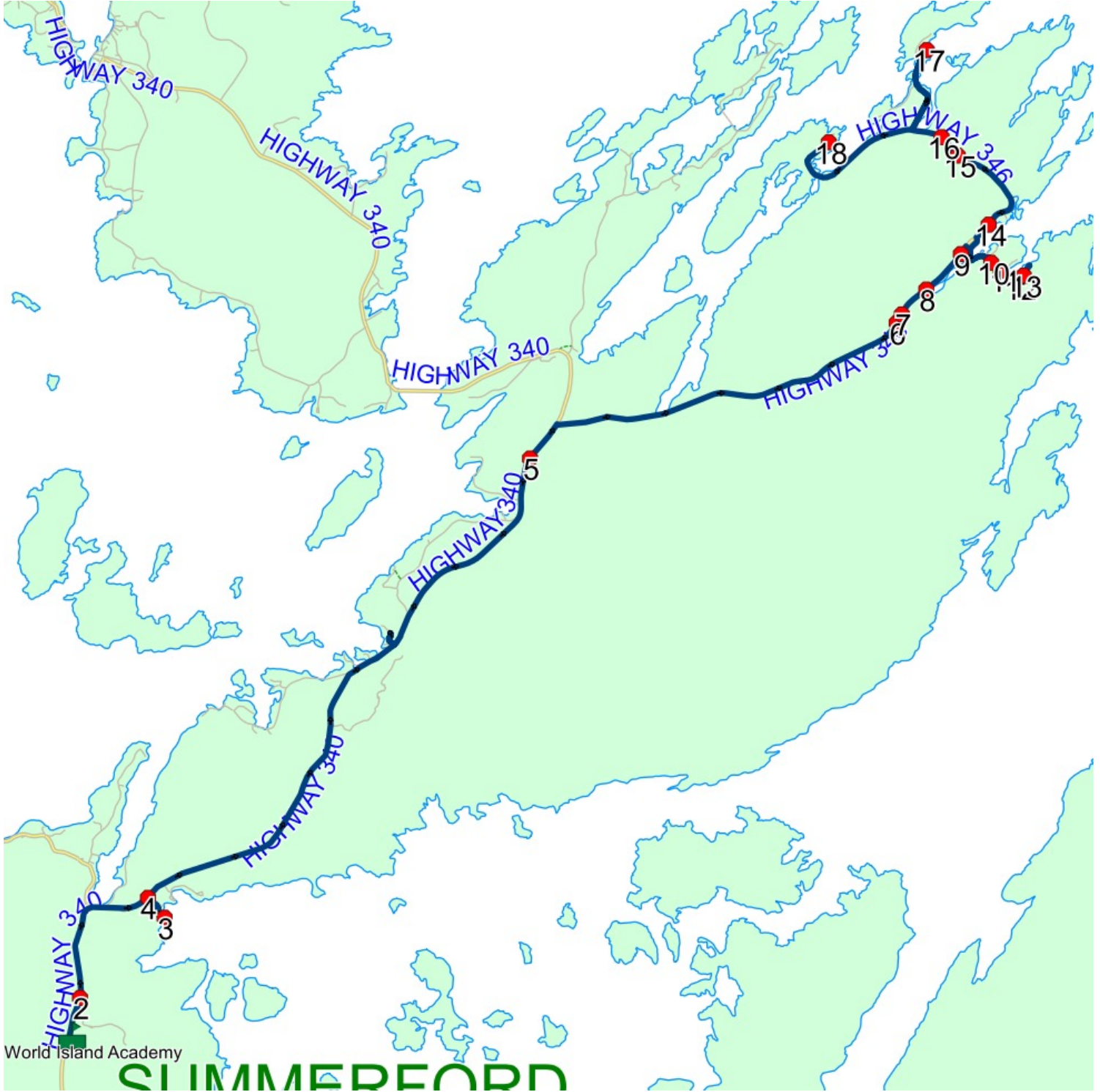
Description:

End Time: 4:05 PM

Schools: New World Island Academy

#	Arrival	Departure	Description
1	2:55 PM	3:05 PM	New World Island Academy Driveway
2	3:06 PM		181 ROAD TO THE ISLES; SUMMERFORD; A0G
3	3:10 PM	3:11 PM	PARKVIEW TURNAROUND - SMALL ENGINE REPAIR
4	3:12 PM		CHURCH ROAD, HILLGRADE (JUST PAST CHURCH)
5	3:24 PM		5 HIGHWAY 340 - NEWVILLE
6	3:31 PM		4 MAIN RD, COBBS ARM
7	3:31 PM	3:32 PM	6 MAIN RD, COBBS ARM
8	3:32 PM	3:33 PM	10 MAIN RD, COBBS ARM
9	3:34 PM		14 MAIN RD, COBBS ARM
10	3:37 PM		8 ROGERS COVE RD; COBBS ARM; A0G
11	3:38 PM		22 ROGERS COVE RD
12	3:39 PM	3:40 PM	27 ROGERS COVE RD
13	3:40 PM		41 ROGERS COVE RD; COBBS ARM; A0G
14	3:49 PM	3:50 PM	41 HIGHWAY 346; COBBS ARM; A0G
15	3:51 PM	3:52 PM	2 HIGHWAY 346 - PIKES ARM
16	3:52 PM	3:53 PM	5 HIGHWAY 346 - PIKES ARM
17	3:57 PM	3:58 PM	9 CUTLERS LANE - PIKES ARM
18	4:05 PM		TOO GOOD ARM TURNAROUND

Route: SF 05 Run: NWIA 05 PM



Route: SF 06 Run: NWIA 06 AM

Route: SF 06

Operator: Gov (Summerford)

Vehicle: 202-11

Description:

Schools: New World Island Academy (478)

Run: NWIA 06 AM

Stops: 18

Start Time: 8:01 AM

Description:

End Time: 8:50 AM

Schools: New World Island Academy

#	Arrival	Departure	Description
1		8:01 AM	END OF NEWVILLE TURNAROUND
2		8:06 AM	78 MAIN ST; NEWVILLE; A0G : 2024-06-30
3		8:08 AM	36 MAIN ST; NEWVILLE; A0G
4		8:09 AM	9 MAIN ST; NEWVILLE; A0G
5	8:11 AM	8:12 AM	COUNTRY RD TURNAROUND
6		8:16 AM	MAIN ST; HILLGRADE & COOZES RD; HILLGRADE
7		8:22 AM	FAIRBANKS RD TURN AROUND
8	8:23 AM	8:27 AM	50 MAIN ST; FAIRBANKS; A0G
9	8:27 AM	8:28 AM	36 MAIN ST; FAIRBANKS; A0G
10		8:29 AM	MAIN ST & ROGERS RD
11		8:30 AM	35 MAIN ST; FAIRBANKS; A0G
12		8:32 AM	25 MAIN ST; FAIRBANKS; A0G
13		8:33 AM	MAIN ST & HILLIERS POINT
14		8:34 AM	9 MAIN ST; FAIRBANKS; A0G (JUST PAST SALVATION ARMY CHURCH)
15		8:35 AM	2ND LAST HOUSE IN FAIRBANKS
16		8:37 AM	6 HIGHWAY 340; FAIRBANKS; A0G (GIDGES OLD STORE)
17	8:38 AM	8:39 AM	2ND HOUSE PAST GIDGETS OLD STORE : 2025-06-30
18	8:45 AM	8:50 AM	New World Island Academy Driveway

Route: SF 06 Run: NWIA 06 AM



Route: SF 06 Run: NWIA 06 PM

Route: SF 06 Operator: Gov (Summerford)

Vehicle: 202-11

Description:

Schools: New World Island Academy (478)

Run: NWIA 06 PM

Stops: 18

Start Time: 2:55 PM

Description:

End Time: 3:52 PM

Schools: New World Island Academy

#	Arrival	Departure	Description
1	2:55 PM	3:05 PM	New World Island Academy Driveway
2	3:11 PM	3:12 PM	2ND HOUSE PAST GIDGETS OLD STORE : 2025-06-30
3	3:13 PM		6 HIGHWAY 340; FAIRBANKS; A0G (GIDGES OLD STORE)
4	3:16 PM		2ND LAST HOUSE IN FAIRBANKS
5	3:17 PM		9 MAIN ST; FAIRBANKS; A0G (JUST PAST SALVATION ARMY CHURCH)
6	3:18 PM		MAIN ST & HILLIERS POINT
7	3:19 PM	3:20 PM	25 MAIN ST; FAIRBANKS; A0G
8	3:21 PM		35 MAIN ST; FAIRBANKS; A0G
9	3:22 PM	3:23 PM	MAIN ST & ROGERS RD
10	3:24 PM		36 MAIN ST; FAIRBANKS; A0G
11	3:24 PM	3:29 PM	50 MAIN ST; FAIRBANKS; A0G
12	3:29 PM		FAIRBANKS RD TURN AROUND
13	3:36 PM		MAIN ST; HILLGRADE & COOZES RD; HILLGRADE
14	3:40 PM	3:41 PM	COUNTRY RD TURNAROUND
15	3:44 PM	3:45 PM	9 MAIN ST; NEWVILLE; A0G
16	3:45 PM	3:46 PM	36 MAIN ST; NEWVILLE; A0G
17	3:47 PM	3:48 PM	78 MAIN ST; NEWVILLE; A0G : 2024-06-30
18	3:52 PM		END OF NEWVILLE TURNAROUND

Route: SF 06 Run: NWIA 06 PM



Route: SF 07 Run: NWIA 07 AM

Route: SF 07 Operator: Gov (Summerford)

Vehicle: 414-20

Description:

Schools: New World Island Academy (478)

Run: NWIA 07 AM

Description:

Stops: 23

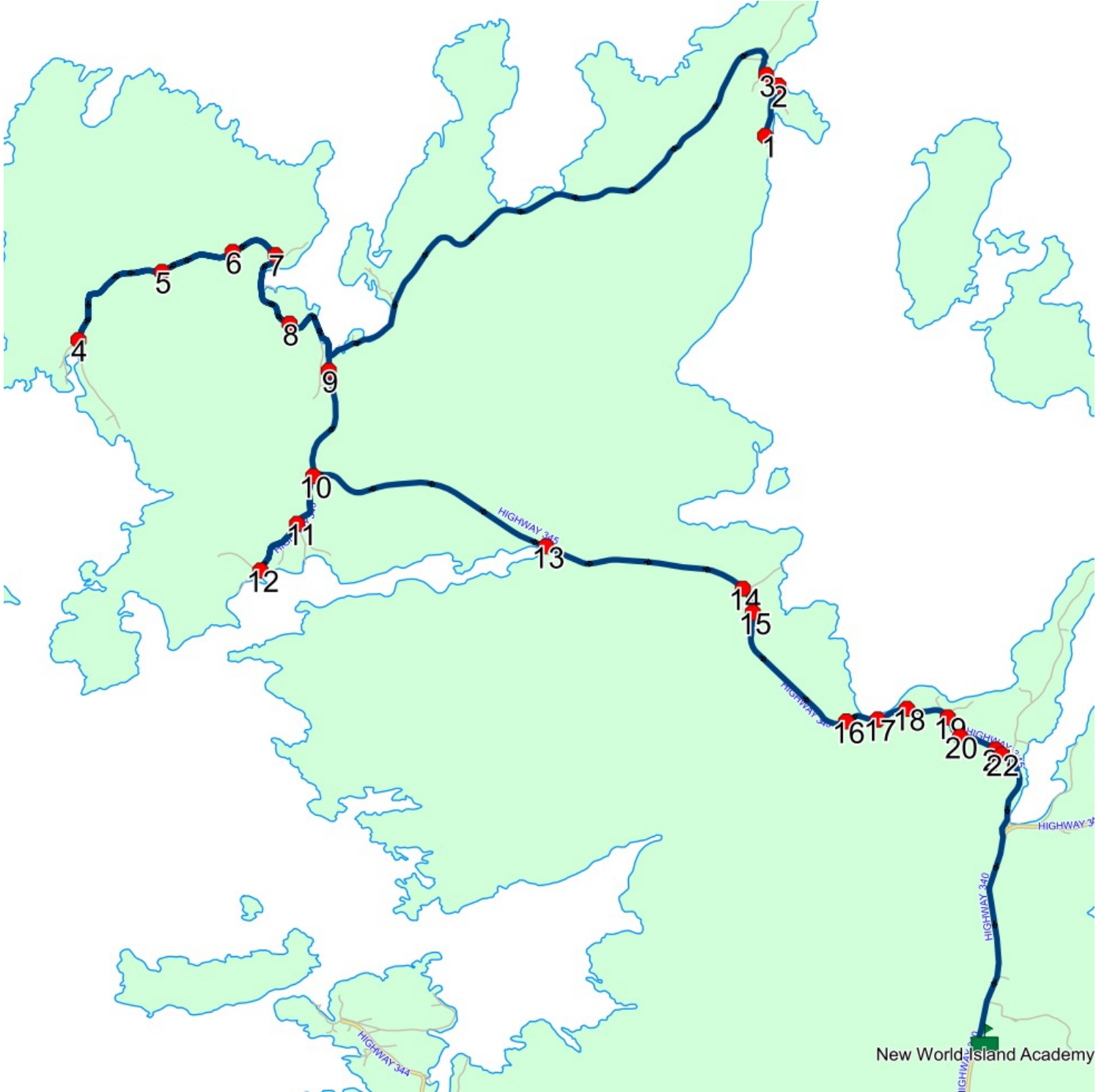
Start Time: 7:48 AM

End Time: 8:47 AM

Schools: New World Island Academy

#	Arrival	Departure	Description
1		7:48 AM	TIZZARDS HARBOUR TURN AROUND
2	7:49 AM	7:50 AM	13 MAIN ST - TIZZARDS HARBOUR
3		7:50 AM	MAIN ST & BIG HILL LANE : 2025-06-30
4	8:07 AM	8:08 AM	VALLEY POND RD TURNAROUND
5		8:13 AM	6 VALLEY POND RD; MORETONS HARBOUR; A0G
6	8:14 AM	8:15 AM	69 MAIN ST - MORETONS HARBOUR
7		8:16 AM	MAIN ST NEAR INTERSECTION OF MORTONS HARBOUR AND TAYLORS ROOM
8		8:18 AM	SECOND HOUSE ON RIGHT PAST PENTECOSTAL CHURCH, MORTON'S HARBOUR
9		8:20 AM	JUST PAST OLD POST OFFICE - MORETONS HARBOUR
10		8:22 AM	DEARINGS OLD GAS BAR, MORETONS HR.
11		8:23 AM	ROUTE RD. -BRIDGEPORTE
12	8:24 AM	8:25 AM	HIGHWAY 345 & PLANT RD - BRIDGEPORT
13		8:32 AM	345 HIGHWAY 345; CHANCEPORT; A0G
14		8:34 AM	1ST HOUSE IN CHANCEPORT
15		8:35 AM	LAST HOUSE IN CHANCEPORT
16		8:37 AM	SECOND HOUSE TO LEFT ENTERING CARTER'S COVE - MAIN STREET
17	8:37 AM	8:38 AM	FOUR HOUSES PAST CEMETARY ON MAIN ST. IN CARTERS COVE
18	8:38 AM	8:39 AM	SECOND HOUSE TO THE LEFT BEFORE POST OFFICE ON MAIN ST. - CARTERS COVE
19	8:39 AM	8:40 AM	THIRD HOUSE ON LEFT PAST POST OFFICE ON MAIN ST. - CARTERS COVE
20	8:40 AM	8:41 AM	SIXTH HOUSE ON LEFT PAST POST OFFICE, MAIN ST.- CARTERS COVE
21		8:41 AM	OLD CHURCH RD - VIRGIN ARM
22	8:41 AM	8:42 AM	FIRST HOUSE PAST OLD CHURCH RD - VIRGIN ARM
23	8:45 AM	8:47 AM	New World Island Academy Driveway

Route: SF 07 Run: NWIA 07 AM



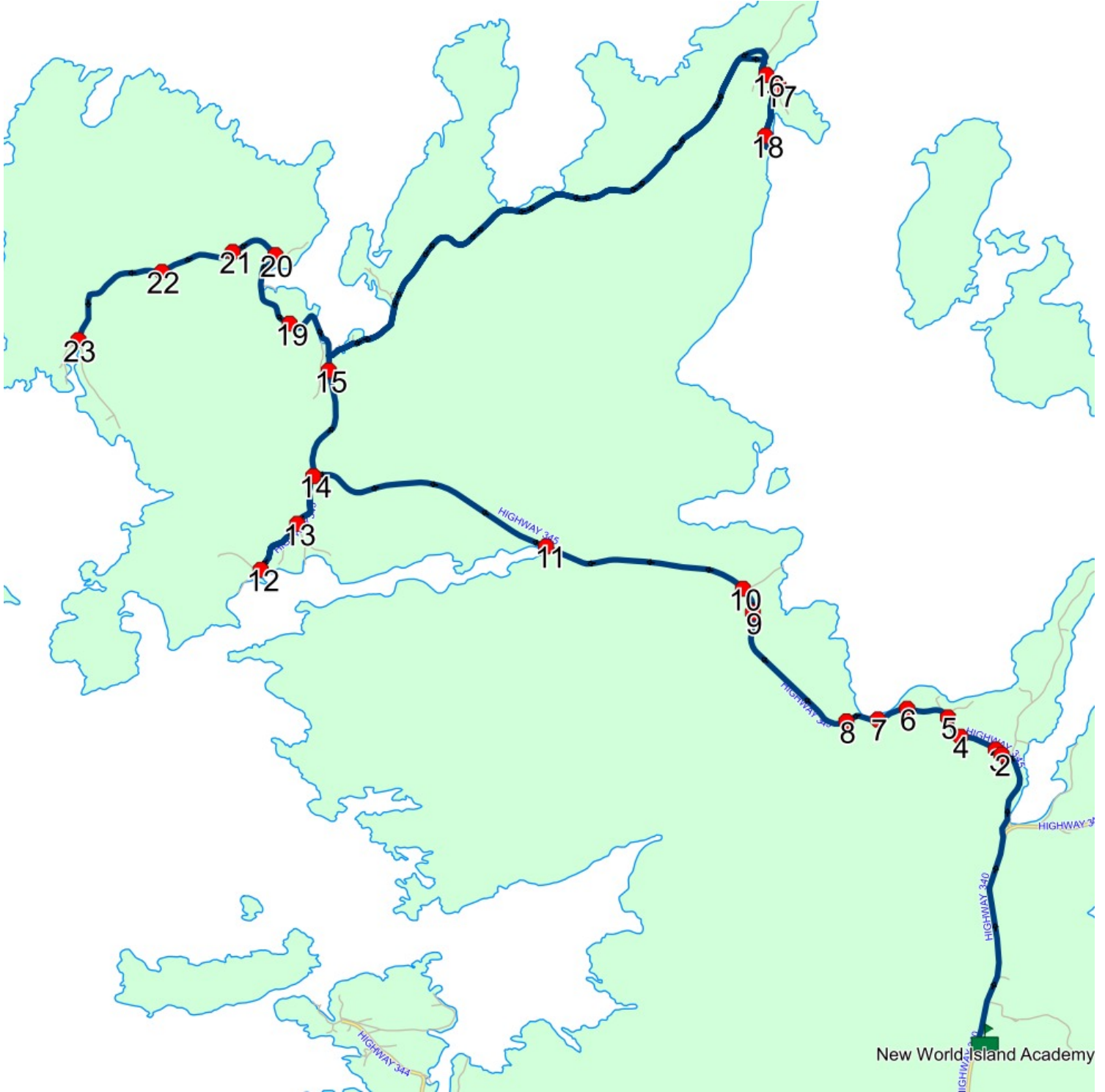
Route: SF 07 Run: NWIA 07 PM

Route: SF 07 Operator: Gov (Summerford)
 Vehicle: 414-20
 Description:
 Schools: New World Island Academy (478)

Run: NWIA 07 PM Description:
 Stops: 23 Start Time: 2:55 PM End Time: 4:03 PM
 Schools: New World Island Academy

#	Arrival	Departure	Description
1	2:55 PM	3:05 PM	New World Island Academy Driveway
2	3:09 PM		FIRST HOUSE PAST OLD CHURCH RD - VIRGIN ARM
3	3:09 PM		OLD CHURCH RD - VIRGIN ARM
4	3:10 PM		SIXTH HOUSE ON LEFT PAST POST OFFICE - MAIN ST., CARTERS COVE
5	3:10 PM	3:11 PM	THIRD HOUSE ON LEFT PAST POST OFFICE, MAIN ST., CARTERS COVE
6	3:12 PM		SECOND HOUSE TO THE LEFT BEFORE POST OFFICE, MAIN ST. - CARTERS COVE
7	3:13 PM		FOUR HOUSES PAST CEMETARY ON MAIN ST. IN CARTERS COVE
8	3:14 PM		SECOND HOUSE TO LEFT ENTERING CARTER'S COVE - MAIN STREET
9	3:16 PM		LAST HOUSE IN CHANCEPORT
10	3:17 PM		1ST HOUSE IN CHANCEPORT
11	3:19 PM	3:20 PM	345 HIGHWAY 345; CHANCEPORT; A0G
12	3:25 PM		PLANT ROAD INTERSECTION - BRIDGEPORTE
13	3:26 PM	3:27 PM	ROUTE RD. -BRIDGEPORTE
14	3:28 PM		DEARINGS OLD GAS BAR, MORETONS HR.
15	3:30 PM		JUST PAST OLD POST OFFICE - MORETONS HARBOUR
16	3:38 PM		MAIN ST & BIG HILL LANE : 2025-06-30
17	3:39 PM		13 MAIN ST - TIZZARDS HARBOUR
18	3:40 PM		TIZZARDS HARBOUR TURN AROUND
19	3:53 PM	3:54 PM	SECOND HOUSE ON RIGHT PAST PENTECOSTAL CHURCH, MORTON'S HARBOUR
20	3:56 PM	3:57 PM	MAIN ST NEAR INTERSECTION OF MORTONS HARBOUR AND TAYLORS ROOM
21	3:58 PM		69 MAIN ST - MORETONS HARBOUR
22	4:00 PM		6 VALLEY POND RD; MORETONS HARBOUR; A0G
23	4:02 PM	4:03 PM	VALLEY POND RD TURNAROUND

Route: SF 07 Run: NWIA 07 PM



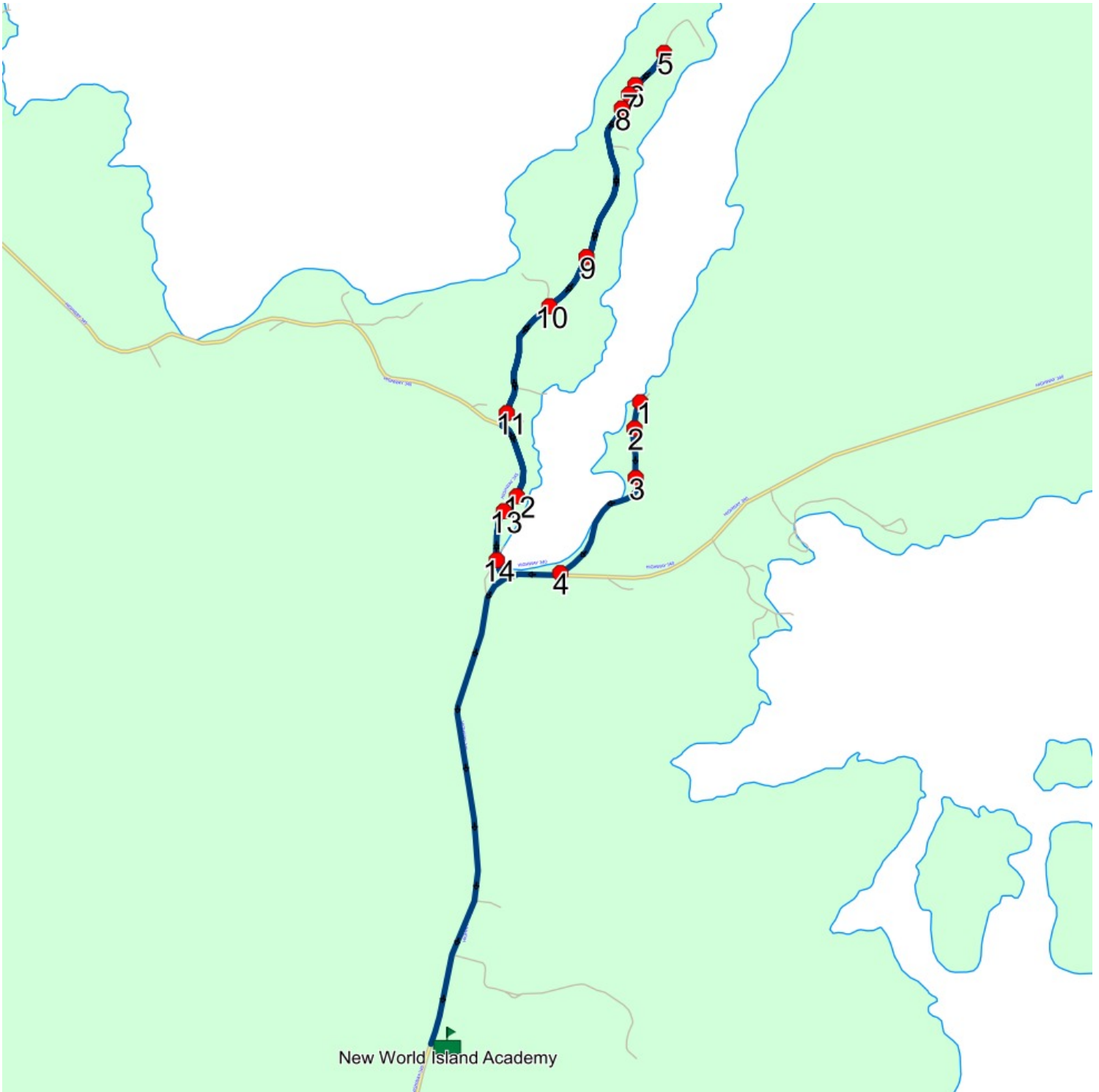
Route: SF 08 Run: NWIA 08 AM

Route: SF 08 Operator: Gov (Summerford)
 Vehicle: 185-11
 Description:
 Schools: New World Island Academy (478)

Run: NWIA 08 AM Description:
 Stops: 15 Start Time: 8:23 AM End Time: 8:47 AM
 Schools: New World Island Academy

#	Arrival	Departure	Description
1		8:23 AM	19 SOUTHSIDE RD - VIRGIN ARM (TURN AROUND)
2		8:24 AM	24 SOUTHSIDE RD - VIRGIN ARM
3	8:24 AM	8:25 AM	13 SOUTHSIDE RD - VIRGIN ARM
4	8:26 AM	8:27 AM	NEAR INTERSECTION @ SOUTSIDE AND MAIN HIGHWAY
5	8:32 AM	8:33 AM	END OF POINT ROAD TURN AROUND
6		8:34 AM	71 POINT RD; VIRGIN ARM; A0G
7	8:34 AM	8:35 AM	69 POINT RD; VIRGIN ARM; A0G
8		8:35 AM	63 POINT RD; VIRGIN ARM; A0G
9		8:37 AM	41 POINT RD; VIRGIN ARM; A0G
10		8:38 AM	POINT RD & WHEELERS RD
11	8:39 AM	8:40 AM	POINT RD & BURTS LANE
12		8:41 AM	47 HIGHWAY 345; VIRGIN ARM; A0G
13	8:41 AM	8:42 AM	TOP OF BOTTOM HILL, MAIN ST, VIRGIN ARM
14		8:42 AM	MAIN ST & WHARF RD - VIRGIN ARM
15	8:45 AM	8:47 AM	New World Island Academy Driveway

Route: SF 08 Run: NWIA 08 AM



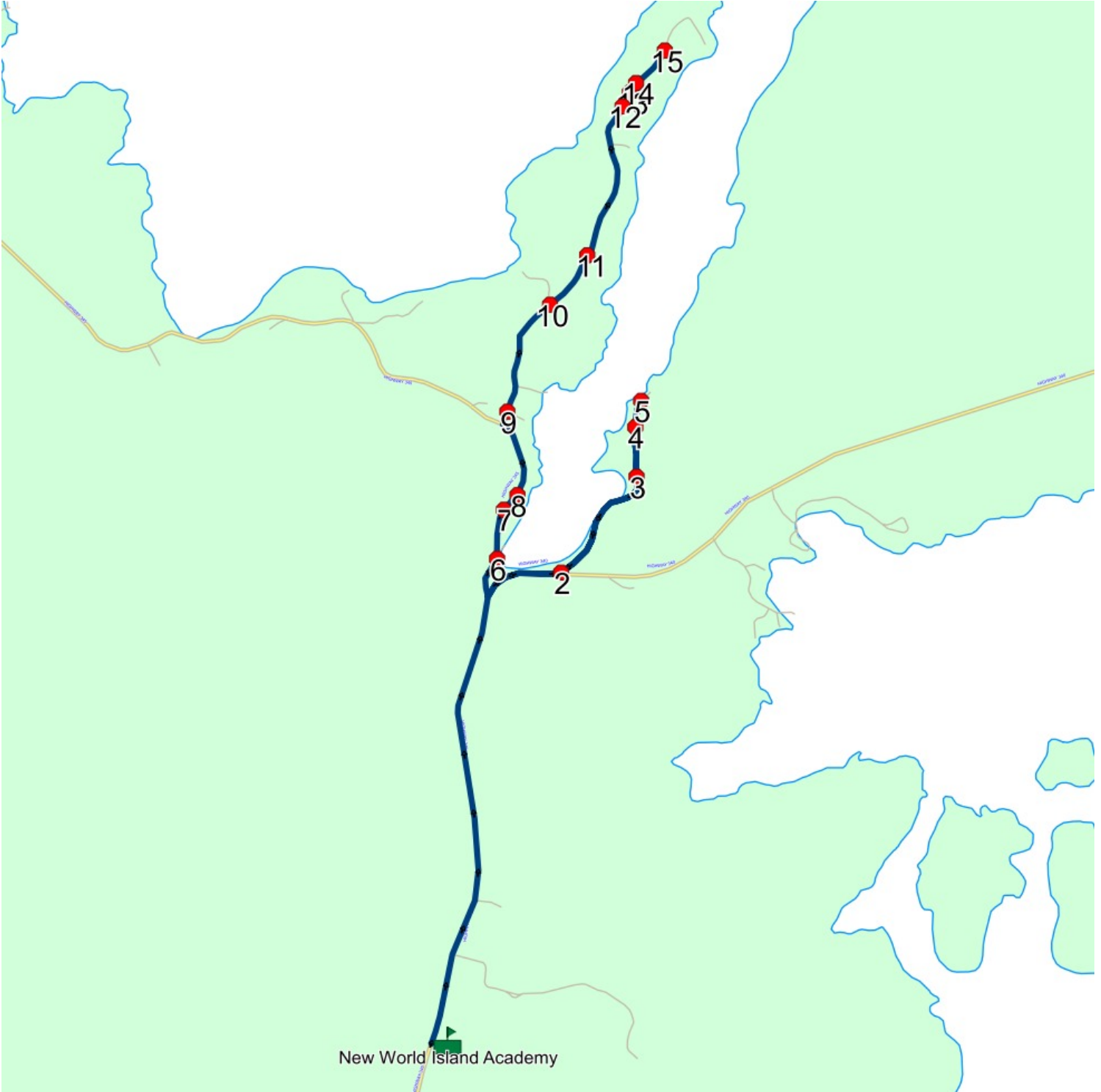
Route: SF 08 Run: NWIA 08 PM

Route: SF 08 Operator: Gov (Summerford)
 Vehicle: 185-11
 Description:
 Schools: New World Island Academy (478)

Run: NWIA 08 PM Description:
 Stops: 15 Start Time: 2:55 PM End Time: 3:26 PM
 Schools: New World Island Academy

#	Arrival	Departure	Description
1	2:55 PM	3:05 PM	New World Island Academy Driveway
2	3:08 PM	3:09 PM	NEAR INTERSECTION @ SOUTSIDE AND MAIN HIGHWAY
3	3:10 PM		13 SOUTHSIDE RD - VIRGIN ARM
4	3:11 PM		24 SOUTHSIDE RD - VIRGIN ARM
5	3:12 PM		19 SOUTHSIDE RD (TURN AROUND)
6	3:15 PM	3:16 PM	MAIN ST & WHARF RD - VIRGIN ARM
7	3:17 PM		TOP OF BOTTOM HILL, MAIN ST, VIRGIN ARM
8	3:17 PM	3:18 PM	47 HIGHWAY 345; VIRGIN ARM; A0G
9	3:19 PM		POINT RD & BURTS LANE
10	3:20 PM	3:21 PM	POINT RD & WHEELERS RD
11	3:21 PM	3:22 PM	41 POINT RD; VIRGIN ARM; A0G
12	3:24 PM		63 POINT RD; VIRGIN ARM; A0G
13	3:24 PM	3:25 PM	69 POINT RD; VIRGIN ARM; A0G
14	3:25 PM		71 POINT RD; VIRGIN ARM; A0G
15	3:26 PM		END OF POINT ROAD TURN AROUND

Route: SF 08 Run: NWIA 08 PM



Route: SF 09 Run: NWIA 09 AM

Route: SF 09 Operator: Gov (Summerford)
 Vehicle: 008-17
 Description:
 Schools: New World Island Academy (478)

Run: NWIA 09 AM Description:
 Stops: 16 Start Time: 8:21 AM End Time: 8:47 AM
 Schools: New World Island Academy

#	Arrival	Departure	Description
1		8:21 AM	45 VILLAGE COVE W
2	8:21 AM	8:22 AM	35 VILLAGE COVE W
3		8:25 AM	VILLAGE COVE E TURNAROUND
4		8:26 AM	25 VILLAGE COVE E
5	8:28 AM	8:29 AM	MAIN ST - NEAR CHURCH - SUMMERFORD
6	8:29 AM	8:30 AM	MAIN ST & WHARF LOOP RD
7		8:30 AM	86 MAIN ST - SUMMERFORD
8		8:31 AM	POST OFFICE - SUMMERFORD
9		8:31 AM	SMALLS PROPERTY - SUMMERFORD
10	8:36 AM	8:37 AM	OVERBACK RD TURN AROUND
11	8:38 AM	8:39 AM	13 ISLAND DR
12	8:42 AM	8:43 AM	33 MAIN ST - SUMMERFORD
13		8:43 AM	19 MAIN ST; SUMMERFORD; A0G
14	8:43 AM	8:44 AM	ROAD TO THE ISLES; SUMMERFORD & MAIN ST; SUMMERFORD
15		8:45 AM	182 ROAD TO THE ISLES; SUMMERFORD
16	8:45 AM	8:47 AM	New World Island Academy

Route: SF 09 Run: NWIA 09 AM



Route: SF 09 Run: NWIA 09 PM

Route: SF 09 Operator: Gov (Summerford)

Vehicle: 008-17

Description:

Schools: New World Island Academy (478)

Run: NWIA 09 PM

Stops: 16

Start Time: 2:55 PM

Description:

End Time: 3:34 PM

Schools: New World Island Academy

#	Arrival	Departure	Description
1	2:55 PM	3:05 PM	New World Island Academy
2	3:05 PM		182 ROAD TO THE ISLES; SUMMERFORD
3	3:06 PM		ROAD TO THE ISLES; SUMMERFORD & MAIN ST; SUMMERFORD
4	3:07 PM		13 MAIN ST; SUMMERFORD; A0G
5	3:07 PM	3:08 PM	33 MAIN ST - SUMMERFORD
6	3:12 PM		13 ISLAND DR
7	3:15 PM		OVERBACK RD TURN AROUND
8	3:20 PM		SMALLS PROPERTY - SUMMERFORD
9	3:20 PM		POST OFFICE - SUMMERFORD
10	3:21 PM		86 MAIN ST - SUMMERFORD
11	3:21 PM	3:22 PM	MAIN ST & WHARF LOOP RD
12	3:22 PM	3:23 PM	MAIN ST - NEAR CHURCH - SUMMERFORD
13	3:26 PM	3:27 PM	25 VILLAGE COVE E
14	3:27 PM		VILLAGE COVE E TURNAROUND
15	3:33 PM		35 VILLAGE COVE W
16	3:34 PM		45 VILLAGE COVE W

Route: SF 09 Run: NWIA 09 PM



Route: SF 10 Run: NWIA 10 AM

Route: SF 10 Operator: Gov (Summerford)
 Vehicle: 214-12
 Description:
 Schools: New World Island Academy (478)

Run: NWIA 10 AM Description:
 Stops: 14 Start Time: 8:17 AM End Time: 8:47 AM
 Schools: New World Island Academy

#	Arrival	Departure	Description
1		8:17 AM	WHARF RD TURNAROUND
2		8:18 AM	77 MAIN ST (BUS SHELTER)
3		8:20 AM	CIRCULAR DR BUS SHELTER
4		8:23 AM	LUKES ARM RD & LUKES ARM RD
5		8:26 AM	43 LUKES ARM RD - COTTLESVILLE
6	8:29 AM	8:30 AM	MAIN ST & HILLVIEW DR (BUS SHELTER)
7		8:31 AM	BUS SHELTER - NEAR CEMETARY
8		8:32 AM	LAST HOUSE - COTTLESVILLE
9		8:35 AM	JUST PAST SENIOR CITIZENS HOME - SUMMERFORD
10		8:37 AM	END OF BARRACKS RD
11		8:39 AM	BARRACKS RD & MAIN ST
12		8:40 AM	TROAKES RD & MAIN ST
13		8:43 AM	19 MAIN ST; SUMMERFORD; A0G
14	8:45 AM	8:47 AM	New World Island Academy

Route: SF 10 Run: NWIA 10 AM



Route: SF 10 Run: NWIA 10 PM

Route: SF 10 Operator: Gov (Summerford)

Vehicle: 214-12

Description:

Schools: New World Island Academy (478)

Run: NWIA 10 PM

Stops: 14

Start Time: 2:55 PM

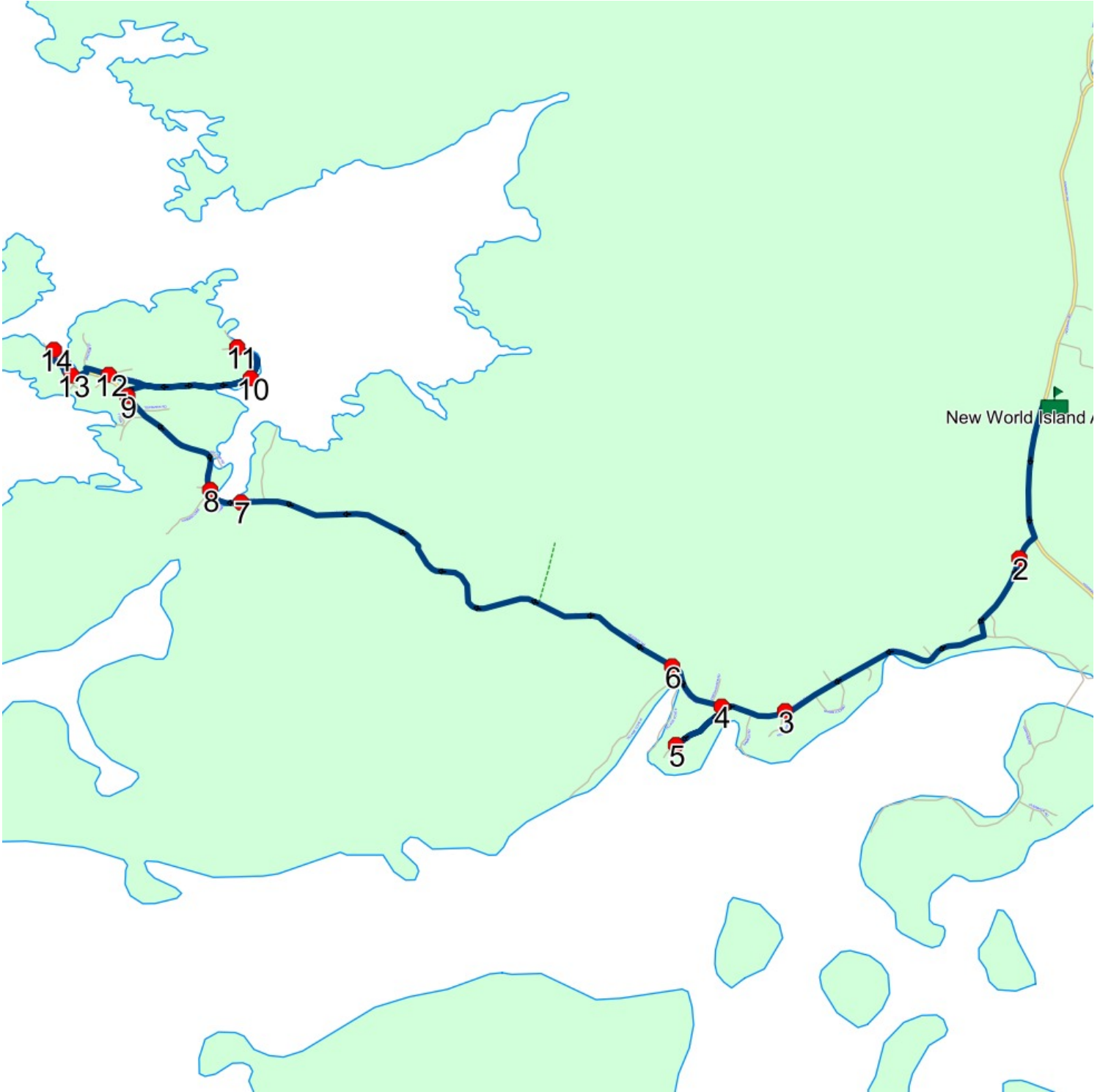
Description:

End Time: 3:34 PM

Schools: New World Island Academy

#	Arrival	Departure	Description
1	2:55 PM	3:05 PM	New World Island Academy
2	3:06 PM		13 MAIN ST; SUMMERFORD; A0G
3	3:09 PM	3:10 PM	TROAKES RD & MAIN ST
4	3:11 PM		BARRACKS RD & MAIN ST
5	3:13 PM		END OF BARRACKS RD
6	3:16 PM		JUST PAST SENIOR CITIZENS HOME - SUMMERFORD
7	3:19 PM		LAST HOUSE - COTTLESVILLE
8	3:19 PM	3:20 PM	BUS SHELTER - NEAR CEMETARY
9	3:21 PM	3:22 PM	BUS SHELTER - INTERSECTION OF HILLVIEW DR. AND MAIN ST., COTTLESVILLE
10	3:24 PM	3:25 PM	43 LUKES ARM RD - COTTLESVILLE
11	3:26 PM		LUKES ARM RD & LUKES ARM RD
12	3:31 PM		CIRCULAR RD BUS SHELTER
13	3:33 PM		77 MAIN ST (BUS SHELTER)
14	3:33 PM	3:34 PM	WHARF RD TURNAROUND

Route: SF 10 Run: NWIA 10 PM



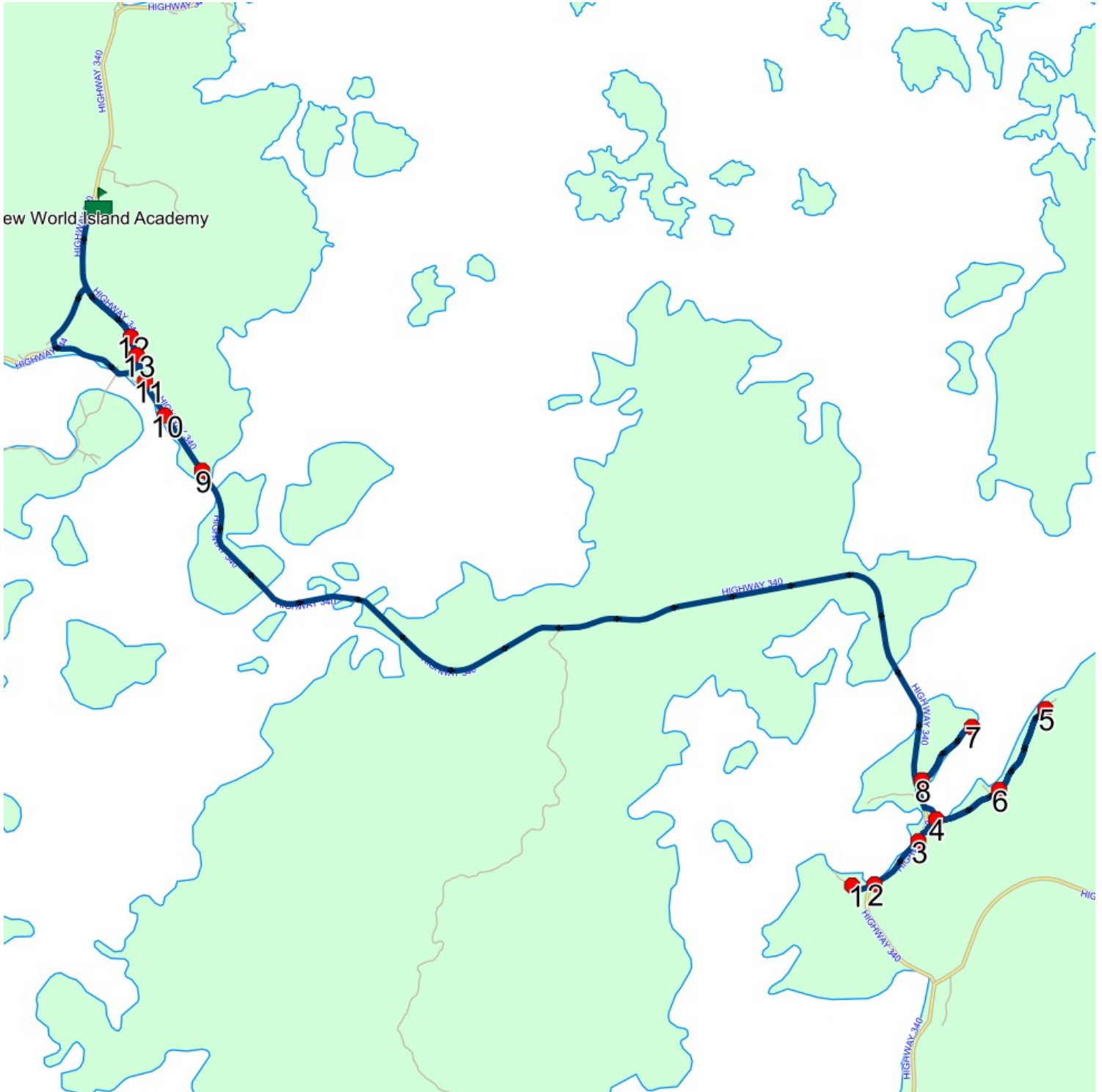
Route: SF 11 Run: NWIA 11 AM

Route: SF 11 Operator: Gov (Summerford)
 Vehicle: 419-20
 Description:
 Schools: New World Island Academy (478)

Run: NWIA 11 AM Description:
 Stops: 14 Start Time: 8:10 AM End Time: 8:46 AM
 Schools: New World Island Academy

#	Arrival	Departure	Description
1		8:10 AM	HALF WAY UP BURRY'S ROAD
2		8:11 AM	BURRYS RD & HIGHWAY 340 INTERSECTION
3		8:13 AM	60 HIGHWAY 340; BOYDS COVE; A0G
4		8:14 AM	14 SOUTHSIDE RD; BOYDS COVE; A0G
5		8:17 AM	BOYDS COVE SOUTH TURNAROUND
6		8:19 AM	26 BOYDS COVE SOUTH
7		8:23 AM	BOYDS COVE TURN AROUND
8		8:26 AM	1ST HOUSE - BOYDS COVE NORTH
9		8:34 AM	RIDEOUTS APARTMENTS
10	8:35 AM	8:36 AM	44 ROAD TO THE ISLES
11	8:36 AM	8:37 AM	64 ROAD TO THE ISLES
12		8:37 AM	99 ROAD TO THE ISLES; SUMMERFORD; A0G
13		8:43 AM	97 ROAD TO THE ISLES
14	8:45 AM	8:46 AM	New World Island Academy

Route: SF 11 Run: NWIA 11 AM



Route: SF 11 Run: NWIA 11 PM

Route: SF 11 Operator: Gov (Summerford)
 Vehicle: 419-20
 Description:
 Schools: New World Island Academy (478)

Run: NWIA 11 PM Description:
 Stops: 14 Start Time: 2:55 PM End Time: 3:41 PM
 Schools: New World Island Academy

#	Arrival	Departure	Description
1	2:55 PM	3:05 PM	New World Island Academy
2	3:07 PM		97 ROAD TO THE ISLES
3	3:12 PM		99 ROAD TO THE ISLES; SUMMERFORD; A0G
4	3:12 PM	3:13 PM	64 ROAD TO THE ISLES
5	3:14 PM		44 ROAD TO THE ISLES
6	3:15 PM		RIDEOUTS APARTMENTS
7	3:24 PM		1ST HOUSE - BOYDS COVE NORTH
8	3:26 PM		BOYDS COVE TURN AROUND
9	3:31 PM	3:32 PM	26 BOYDS COVE SOUTH
10	3:34 PM		SOUTHSIDE RD
11	3:37 PM		14 SOUTHSIDE RD; BOYDS COVE; A0G
12	3:38 PM	3:39 PM	60 HIGHWAY 340; BOYDS COVE; A0G
13	3:40 PM		BURRYS RD & HIGHWAY 340 INTERSECTION
14	3:41 PM		HALF WAY UP BURRY'S ROAD

Route: SF 11 Run: NWIA 11 PM

