

## Route: 17-135-11 Run: 17-135-11B AM

Route: 17-135-11

Operator: Executive Taxi Ltd.

Vehicle: 17-135-11

Description:

Schools: Juniper Ridge Intermediate (493)

Run: 17-135-11B AM

Stops: 19

Start Time: 8:30 AM

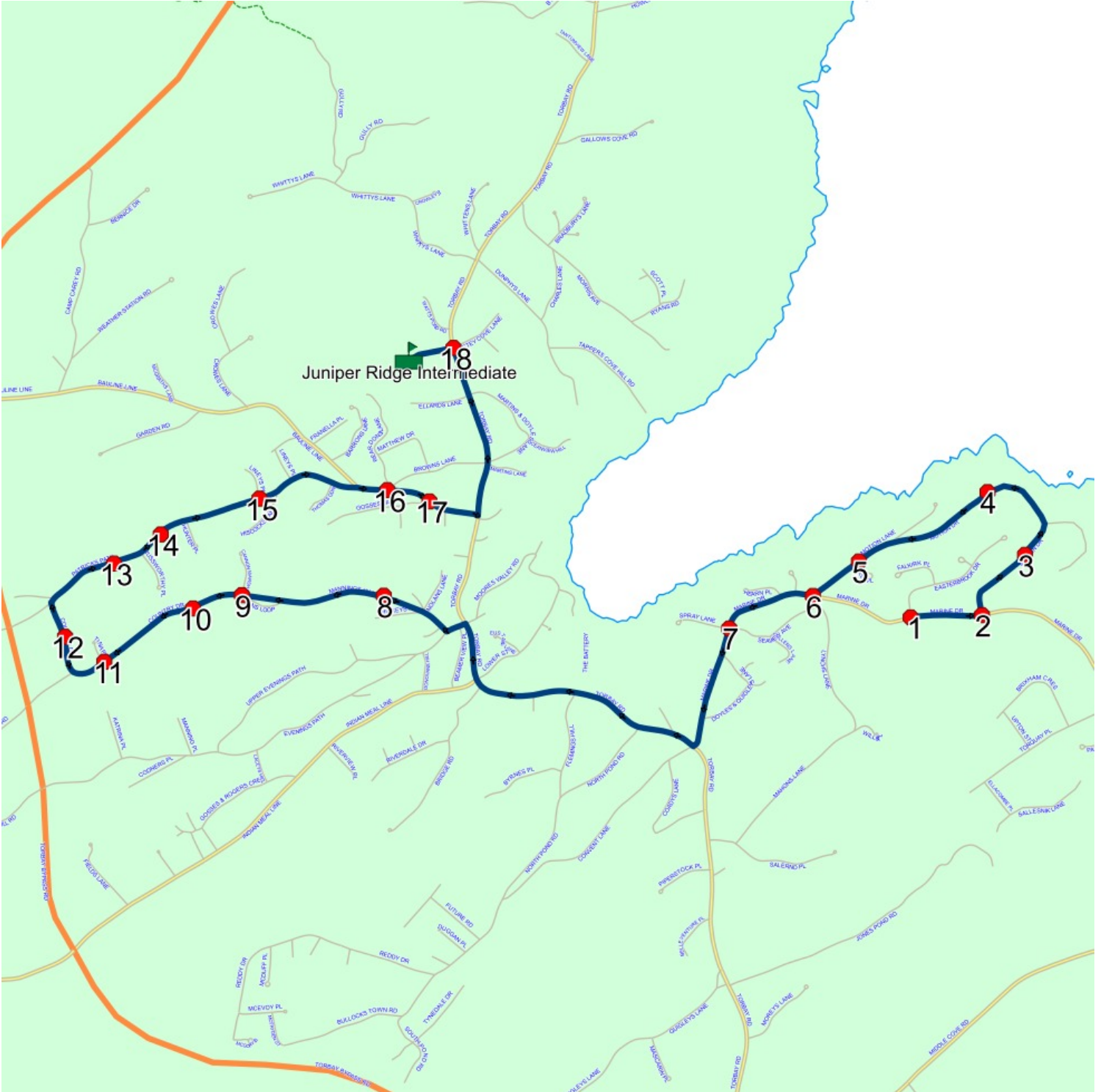
Description:

End Time: 8:52 AM

Schools: Juniper Ridge Intermediate

#	Arrival	Departure	Description
1	8:30 AM	8:31 AM	MARINE DR & EASTERBROOK DR
2		8:31 AM	MARINE DR & MOTION DR
3	8:32 AM	8:33 AM	83 MOTION DR
4		8:34 AM	45 MOTION DR
5		8:35 AM	MOTION LANE & NEDS PL
6		8:35 AM	MARINE DR & LYNCHS LANE
7	8:36 AM	8:37 AM	MARINE DR & SPRAY LANE
8		8:40 AM	11 COUNTRY DR; TORBAY; A1K
9		8:41 AM	COUNTRY DR & CANNON MARSH RD
10	8:41 AM	8:42 AM	111 COUNTRY DR; TORBAY; A1K
11	8:42 AM	8:43 AM	COUNTRY DR & TINA PL
12		8:43 AM	206 COUNTRY DR
13	8:44 AM	8:45 AM	152 PATRICKS PATH
14		8:45 AM	105 PATRICKS PATH; TORBAY; A1K
15	8:45 AM	8:46 AM	PATRICKS PATH; TORBAY & LINEYS PL; TORBAY
16	8:46 AM	8:47 AM	BAULINE LINE; TORBAY & BROWNS LANE; TORBAY
17		8:47 AM	BAULINE LINE; TORBAY & GOSSES LANE; TORBAY
18		8:49 AM	TORBAY RD; TORBAY & ANSTEY COVE LANE; TORBAY
19	8:50 AM	8:52 AM	Juniper Ridge Intermediate

Route: 17-135-11 Run: 17-135-11B AM



## Route: 17-135-11 Run: 17-135-11B PM

Route: 17-135-11

Operator: Executive Taxi Ltd.

Vehicle: 17-135-11

Description:

Schools: Juniper Ridge Intermediate (493)

Run: 17-135-11B PM

Stops: 19

Start Time: 3:12 PM

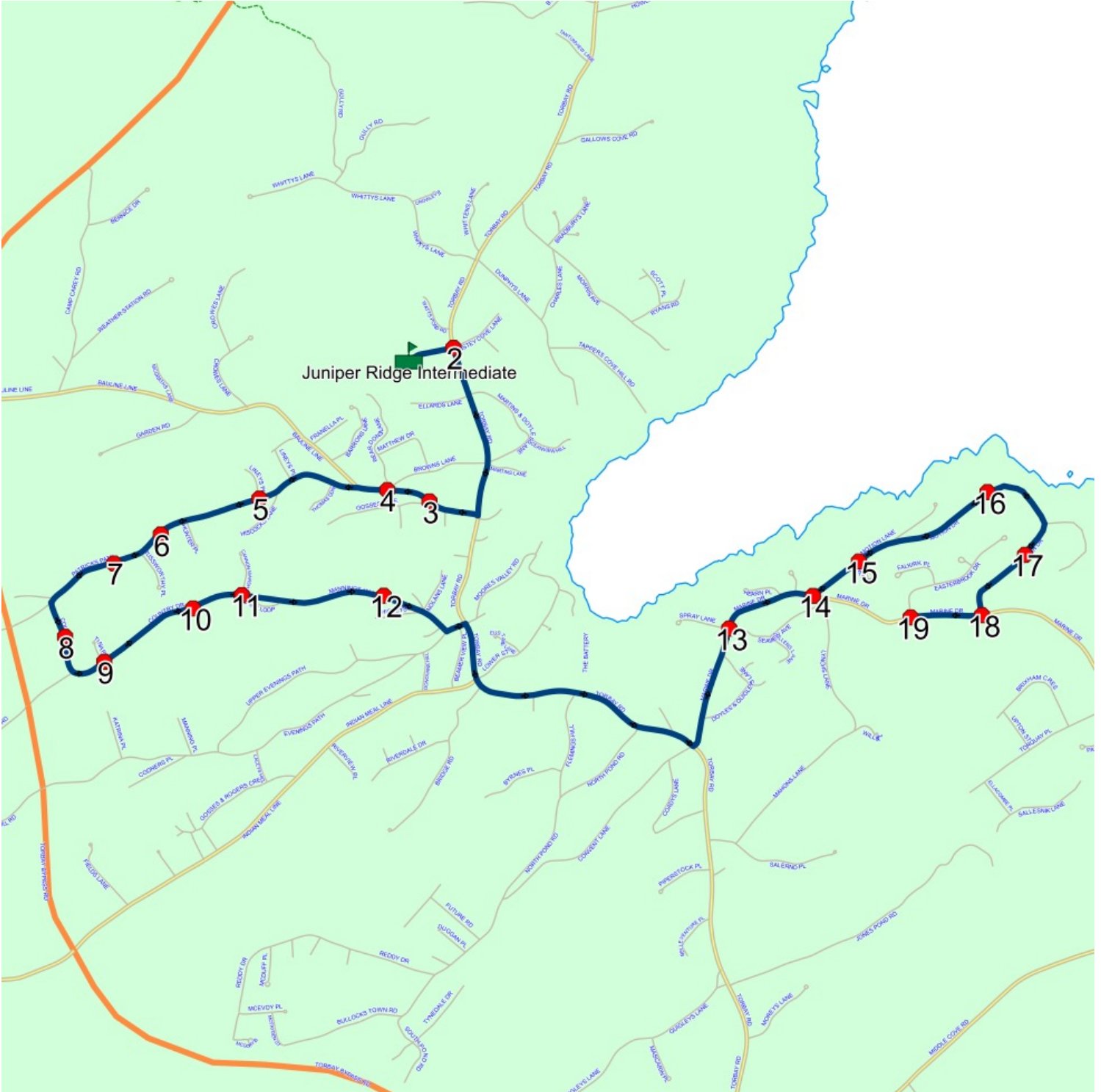
Description:

End Time: 3:37 PM

Schools: Juniper Ridge Intermediate

#	Arrival	Departure	Description
1	3:12 PM	3:15 PM	Juniper Ridge Intermediate
2	3:15 PM	3:16 PM	TORBAY RD; TORBAY & ANSTEY COVE LANE; TORBAY
3	3:17 PM	3:18 PM	BAULINE LINE; TORBAY & GOSSES LANE; TORBAY
4	3:18 PM	3:19 PM	BAULINE LINE; TORBAY & BROWNS LANE; TORBAY
5	3:19 PM	3:20 PM	PATRICKS PATH; TORBAY & LINEYS PL; TORBAY
6	3:20 PM		105 PATRICKS PATH; TORBAY; A1K
7	3:20 PM	3:21 PM	152 PATRICKS PATH
8	3:22 PM		206 COUNTRY DR
9	3:23 PM		COUNTRY DR & TINA PL
10	3:24 PM		111 COUNTRY DR; TORBAY; A1K
11	3:25 PM		COUNTRY DR & CANNON MARSH RD
12	3:26 PM		11 COUNTRY DR; TORBAY; A1K
13	3:30 PM		MARINE DR & SPRAY LANE
14	3:31 PM		MARINE DR & LYNCHS LANE
15	3:32 PM		MOTION LANE & NEDS PL
16	3:33 PM		45 MOTION DR
17	3:34 PM	3:35 PM	83 MOTION DR
18	3:35 PM		MARINE DR & MOTION DR
19	3:36 PM	3:37 PM	MARINE DR & EASTERBROOK DR

Route: 17-135-11 Run: 17-135-11B PM



## Route: 17-135-12 Run: 17-135-12B AM

Route: 17-135-12

Operator: Executive Taxi Ltd.

Vehicle: 17-135-12

Description:

Schools: Juniper Ridge Intermediate (493)

Run: 17-135-12B AM

Description: Bus 2

Stops: 18

Start Time: 8:15 AM

End Time: 8:52 AM

Schools: Juniper Ridge Intermediate

#	Arrival	Departure	Description
1	8:15 AM	8:16 AM	TORBAY RD & MOREYS LANE
2		8:17 AM	QUARRY RD & ELLARD PL
3		8:18 AM	QUARRY ROAD EXTEN & BOURNE'S CL
4		8:20 AM	CORDELIA CRES & ROSEBUD ST
5	8:21 AM	8:22 AM	PINERIDGE CRES & ROSEBUD ST
6		8:22 AM	63 PINERIDGE CRES
7	8:23 AM	8:24 AM	113 KARON DR
8		8:25 AM	75 KARON DR
9	8:25 AM	8:26 AM	29 KARON DR
10		8:26 AM	KARON DR & PINERIDGE CRES
11	8:27 AM	8:28 AM	TORBAY RD & RIVERWOOD PL
12		8:32 AM	MARINE DR & PAULS PL
13	8:34 AM	8:35 AM	ELLACOMBE PL & SALLESNIK LANE
14		8:40 AM	5 UPTON ST
15		8:41 AM	2 BRIXHAM CRES
16		8:43 AM	254 MARINE DR; TORBAY; A1K
17	8:43 AM	8:44 AM	214 MARINE DR
18	8:50 AM	8:52 AM	Juniper Ridge Intermediate



## Route: 17-135-12 Run: 17-135-12B PM

Route: 17-135-12

Operator: Executive Taxi Ltd.

Vehicle: 17-135-12

Description:

Schools: Juniper Ridge Intermediate (493)

Run: 17-135-12B PM

Stops: 18

Start Time: 3:12 PM

Description: Bus 2

End Time: 3:57 PM

Schools: Juniper Ridge Intermediate

#	Arrival	Departure	Description
1	3:12 PM	3:15 PM	Juniper Ridge Intermediate
2	3:21 PM	3:22 PM	214 MARINE DR
3	3:22 PM	3:23 PM	254 MARINE DR; TORBAY; A1K
4	3:24 PM		2 BRIXHAM CRES
5	3:25 PM	3:26 PM	5 UPTON ST
6	3:27 PM	3:28 PM	ELLACOMBE PL & SALLESNIK LANE
7	3:33 PM		MARINE DR & PAULS PL
8	3:41 PM		TORBAY RD & RIVERWOOD PL
9	3:45 PM	3:46 PM	KARON DR & PINERIDGE CRES
10	3:46 PM	3:47 PM	29 KARON DR
11	3:47 PM		75 KARON DR
12	3:48 PM	3:49 PM	113 KARON DR
13	3:49 PM	3:50 PM	63 PINERIDGE CRES
14	3:50 PM	3:51 PM	PINERIDGE CRES & ROSEBUD ST
15	3:52 PM		CORDELIA CRES & ROSEBUD ST
16	3:54 PM		QUARRY ROAD EXTEN & BOURNE'S CL
17	3:54 PM	3:55 PM	QUARRY RD & ELLARD PL
18	3:57 PM		TORBAY RD & MOREYS LANE





## Route: 17-135-13 Run: 17-135-13B AM

Route: 17-135-13

Operator: Executive Taxi Ltd.

Vehicle: 17-135-13

Description:

Schools: Juniper Ridge Intermediate (493)

Run: 17-135-13B AM

Description: Bus 1

Stops: 18

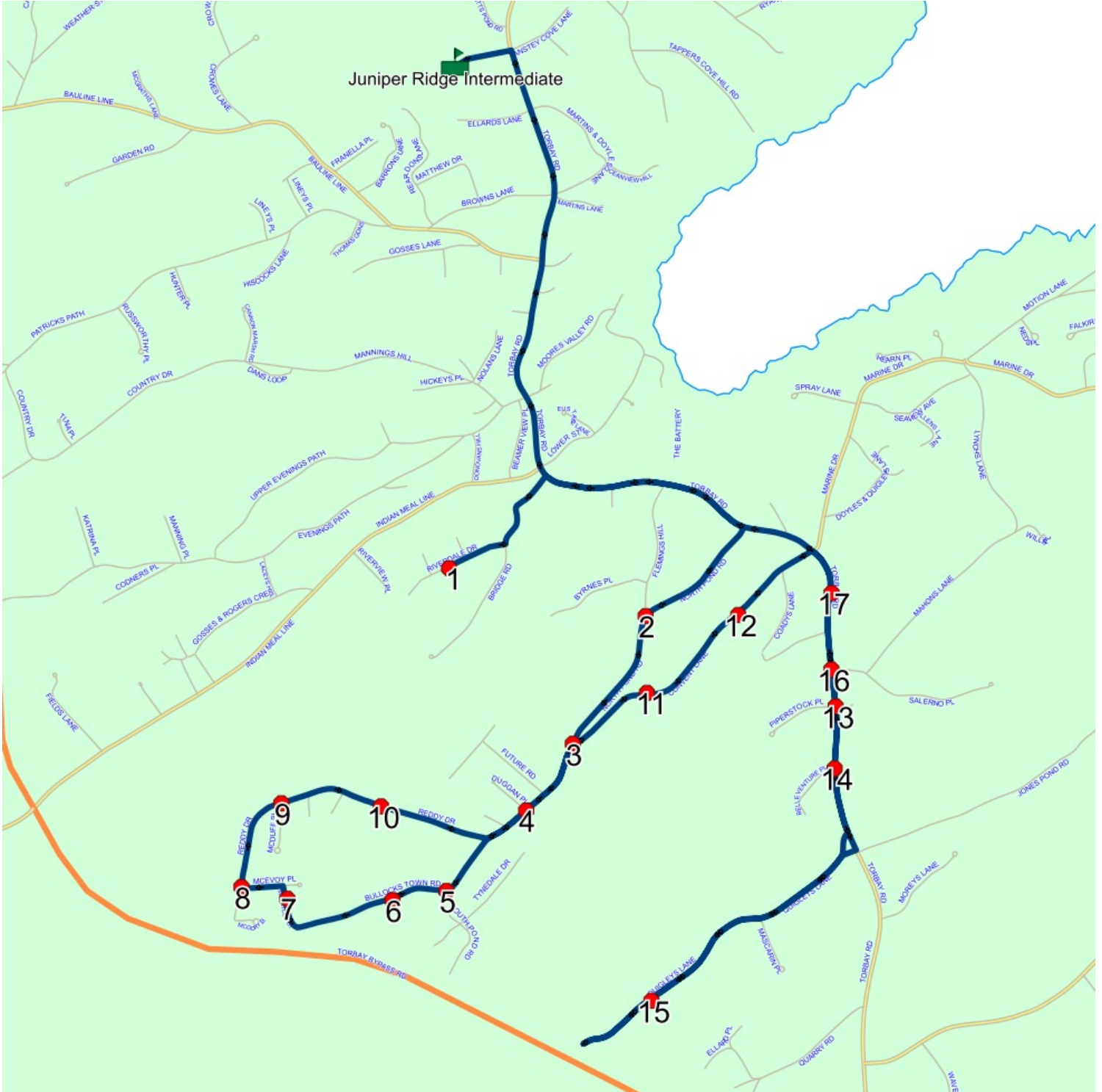
Start Time: 8:23 AM

End Time: 8:52 AM

Schools: Juniper Ridge Intermediate

#	Arrival	Departure	Description
1	8:23 AM	8:24 AM	15 RIVERDALE DR
2	8:26 AM	8:27 AM	NORTH POND RD; TORBAY & FLEMINGS HILL; TORBAY
3	8:27 AM	8:28 AM	NORTH POND RD & CONVENT LANE
4	8:28 AM	8:29 AM	NORTH POND RD & DUGGAN PL
5		8:29 AM	BULLOCKS TOWN RD & SOUTH POND RD
6		8:30 AM	15 BULLOCKS TOWN RD
7		8:31 AM	3 MCFAYDEN ST
8	8:32 AM	8:33 AM	REDDY DR & MCEVOY PL
9	8:33 AM	8:34 AM	REDDY DR & MCDUFF PL
10	8:34 AM	8:35 AM	REDDY DR & MCARTHUR PL
11		8:37 AM	58 CONVENT LANE
12		8:37 AM	41 CONVENT LANE; TORBAY; A1K
13	8:38 AM	8:39 AM	TORBAY RD; TORBAY & PIPERSTOCK PL; TORBAY
14		8:39 AM	TORBAY RD & BELLEVENTURE PL
15		8:44 AM	95 QUIGLEYS LANE
16	8:46 AM	8:47 AM	TORBAY RD & MAHONS LANE
17		8:47 AM	1234 TORBAY RD; TORBAY; A1K
18	8:50 AM	8:52 AM	Juniper Ridge Intermediate

Route: 17-135-13 Run: 17-135-13B AM



## Route: 17-135-13 Run: 17-135-13B PM

Route: 17-135-13

Operator: Executive Taxi Ltd.

Vehicle: 17-135-13

Description:

Schools: Juniper Ridge Intermediate (493)

Run: 17-135-13B PM

Stops: 18

Start Time: 3:12 PM

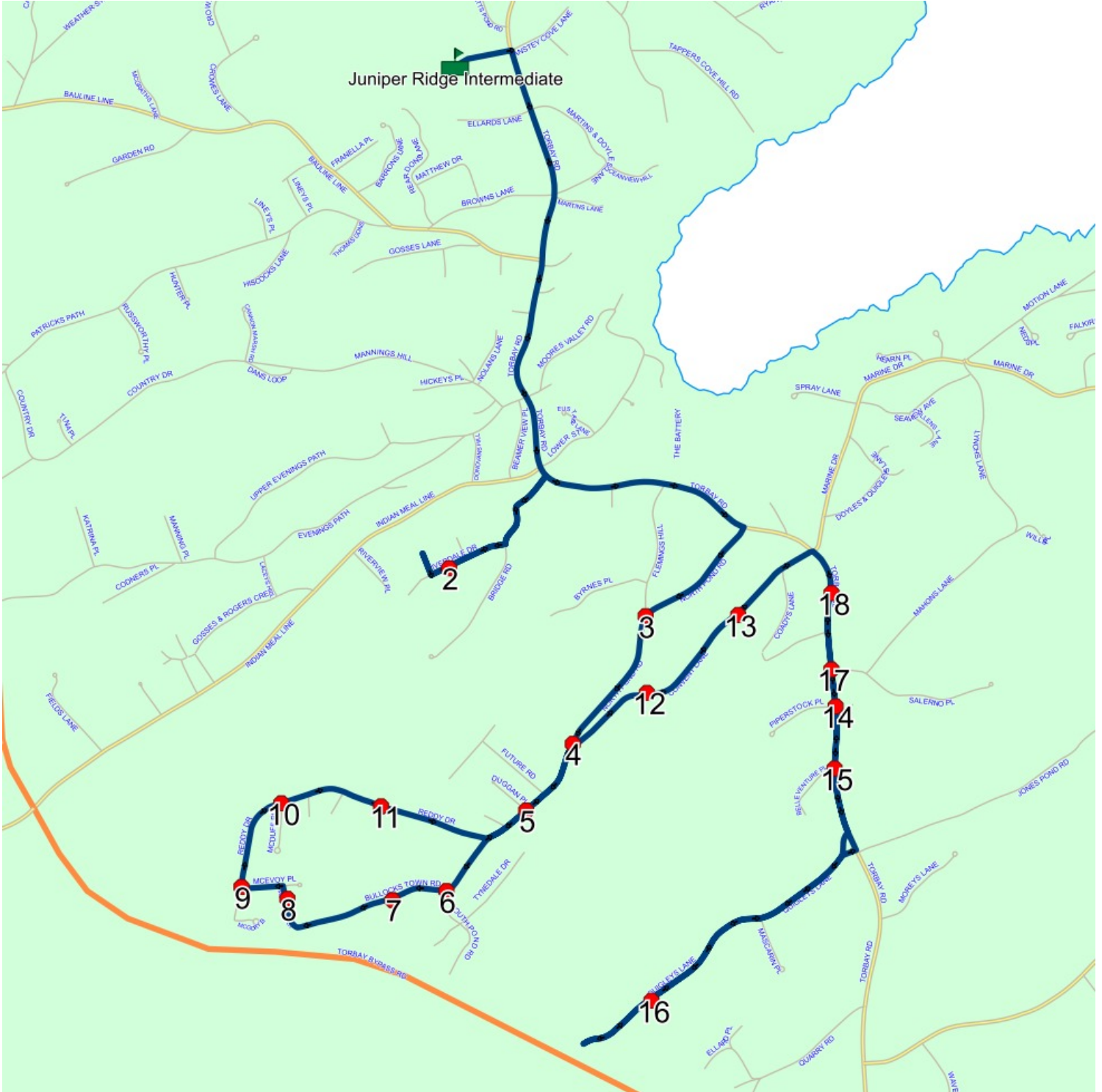
Description: Bus 1

End Time: 3:47 PM

Schools: Juniper Ridge Intermediate

#	Arrival	Departure	Description
1	3:12 PM	3:15 PM	Juniper Ridge Intermediate
2	3:18 PM		15 RIVERDALE DR
3	3:24 PM	3:25 PM	NORTH POND RD; TORBAY & FLEMINGS HILL; TORBAY
4	3:26 PM		NORTH POND RD & CONVENT LANE
5	3:26 PM	3:27 PM	NORTH POND RD & DUGGAN PL
6	3:27 PM	3:28 PM	BULLOCKS TOWN RD & SOUTH POND RD
7	3:28 PM	3:29 PM	15 BULLOCKS TOWN RD
8	3:30 PM		3 MCFAYDEN ST
9	3:31 PM	3:32 PM	REDDY DR & MCEVOY PL
10	3:32 PM	3:33 PM	REDDY DR & MCDUFF PL
11	3:33 PM	3:34 PM	REDDY DR & MCARTHUR PL
12	3:36 PM		58 CONVENT LANE
13	3:36 PM	3:37 PM	41 CONVENT LANE; TORBAY; A1K
14	3:38 PM		TORBAY RD; TORBAY & PIPERSTOCK PL; TORBAY
15	3:38 PM		TORBAY RD & BELLEVENTURE PL
16	3:40 PM	3:41 PM	95 QUIGLEYS LANE
17	3:46 PM		TORBAY RD & MAHONS LANE
18	3:47 PM		1234 TORBAY RD; TORBAY; A1K

Route: 17-135-13 Run: 17-135-13B PM



## Route: 17-135-14 Run: 17-135-14 AM

Route: 17-135-14

Operator: Executive Taxi Ltd.

Vehicle: 17-135-14

Description:

Schools: Juniper Ridge Intermediate (493)

Run: 17-135-14 AM

Stops: 28

Start Time: 8:18 AM

Description:

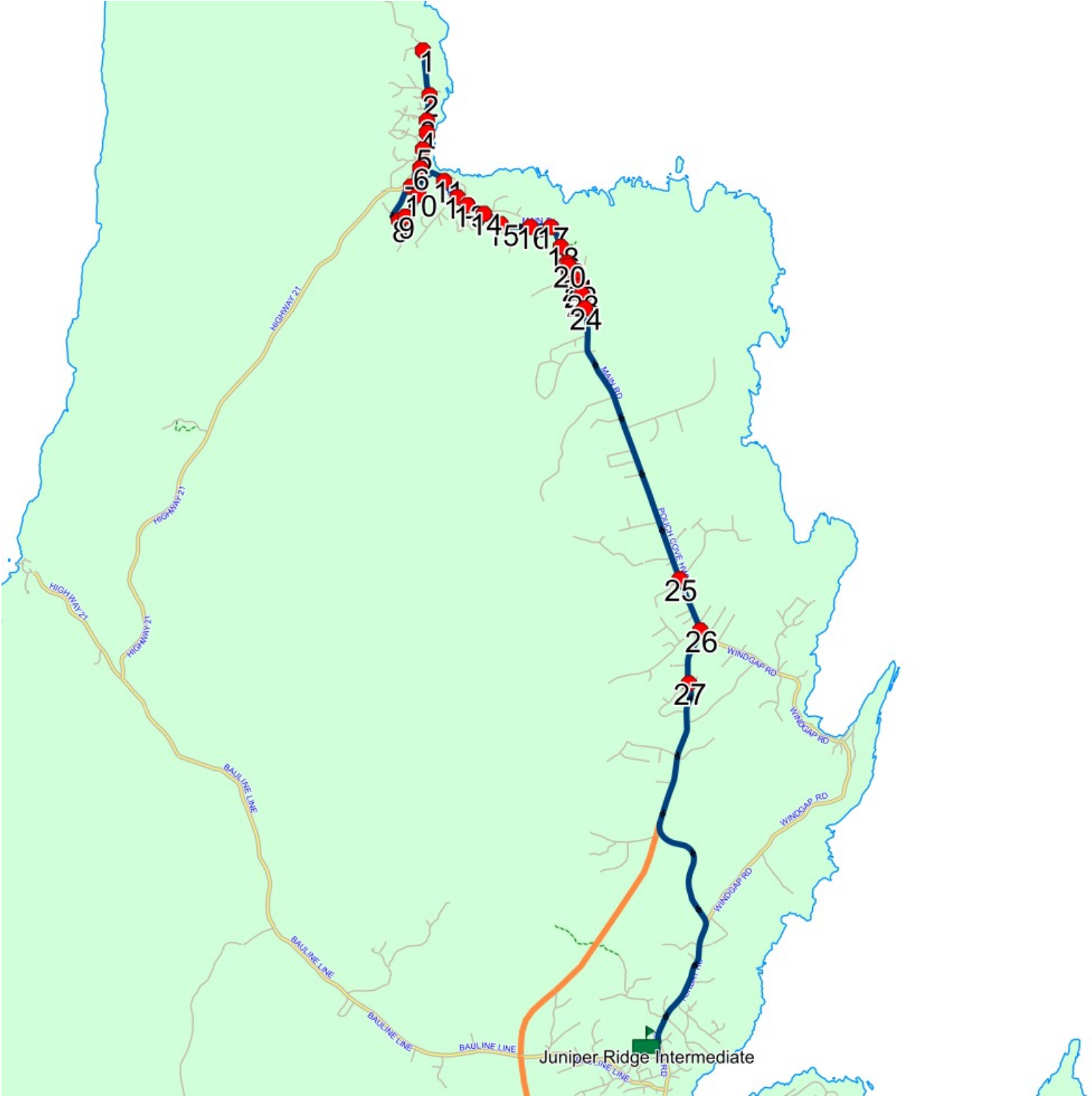
End Time: 8:53 AM

Schools: Juniper Ridge Intermediate

: 2022-06-30

#	Arrival	Departure	Description
1	8:18 AM	8:19 AM	MAIN RD & HUDSONS LANE
2		8:20 AM	MAIN RD & MUNDYS RD
3		8:21 AM	MAIN RD & CONNORS HILL
4		8:22 AM	MAIN RD & FARM RD
5	8:23 AM	8:24 AM	MAIN RD & GRUCHYS HILL
6	8:24 AM	8:25 AM	1002 HIGHWAY 21; POUCH COVE; A0A : 2025-06-30
7	8:25 AM	8:26 AM	78 GULLEY RD
8	8:27 AM	8:28 AM	10 GULLEY RD
9		8:28 AM	EVANS RD & BUTLERS RD
10		8:29 AM	59 BUTLERS RD; POUCH COVE; A0A
11	8:30 AM	8:31 AM	MAIN RD & EVANS HILL
12		8:31 AM	MAIN RD & MARSH RD
13		8:32 AM	MAIN RD & BIRCH HILL
14	8:32 AM	8:33 AM	MAIN RD & OLD RD
15		8:33 AM	MAIN RD & MEETINGHOUSE RD
16	8:33 AM	8:34 AM	471 MAIN RD
17		8:34 AM	MAIN RD & DIAMONDS RD
18		8:35 AM	371 MAIN RD; POUCH COVE; A1K
19	8:35 AM	8:36 AM	355 MAIN RD
20		8:36 AM	MAIN RD; POUCH COVE & MCNOEL PL; POUCH COVE
21	8:36 AM	8:37 AM	MAIN RD & MURRINS RD
22		8:37 AM	SHOE COVE RD & MAIN RD
23		8:37 AM	296 MAIN RD
24	8:37 AM	8:38 AM	272 MAIN RD; POUCH COVE; A1K : 2024-06-30
25	8:41 AM	8:42 AM	POUCH COVE HWY & JESSES PL
26	8:42 AM	8:43 AM	POUCH COVE HWY & DEER MARSH PL
27		8:44 AM	POUCH COVE LINE; FLATROCK & MEDALSIS POND RD; FLATROCK
28	8:50 AM	8:53 AM	Juniper Ridge Intermediate

Route: 17-135-14 Run: 17-135-14 AM



## Route: 17-135-14 Run: 17-135-14 PM

Route: 17-135-14

Operator: Executive Taxi Ltd.

Vehicle: 17-135-14

Description:

Schools: Juniper Ridge Intermediate (493)

Run: 17-135-14 PM

Stops: 28

Start Time: 3:12 PM

Description:

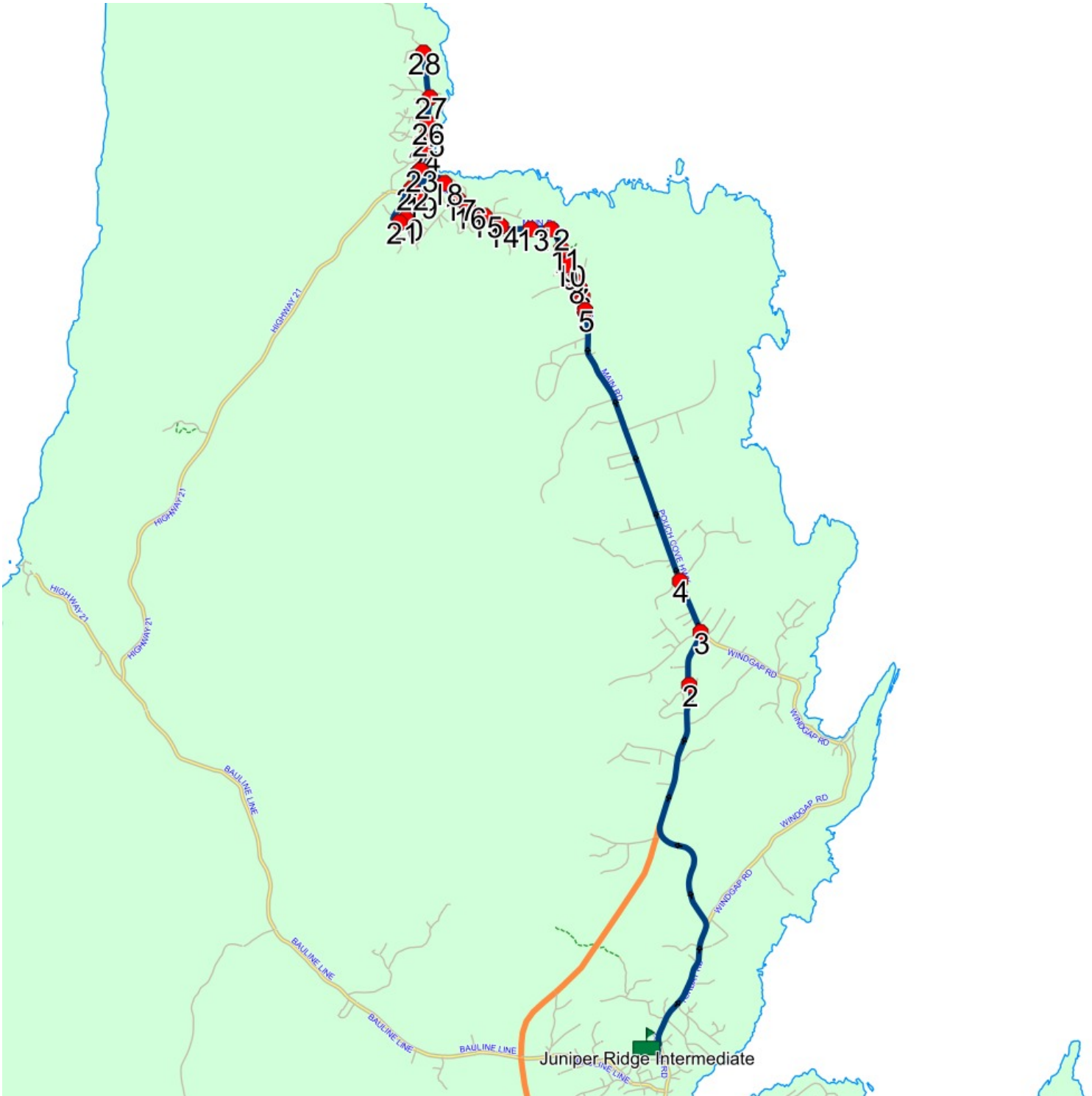
End Time: 3:50 PM

Schools: Juniper Ridge Intermediate

: 2022-06-30

#	Arrival	Departure	Description
1	3:12 PM	3:15 PM	Juniper Ridge Intermediate
2	3:21 PM	3:22 PM	POUCH COVE LINE; FLATROCK & MEDALSIS POND RD; FLATROCK
3	3:23 PM		POUCH COVE HWY & DEER MARSH PL
4	3:24 PM		POUCH COVE HWY & JESSES PL
5	3:28 PM		272 MAIN RD; POUCH COVE; A1K : 2024-06-30
6	3:29 PM		296 MAIN RD
7	3:29 PM		SHOE COVE RD & MAIN RD
8	3:29 PM	3:30 PM	MAIN RD & MURRINS RD
9	3:30 PM	3:31 PM	MAIN RD; POUCH COVE & MCNOEL PL; POUCH COVE
10	3:31 PM		355 MAIN RD
11	3:31 PM	3:32 PM	371 MAIN RD; POUCH COVE; A1K
12	3:32 PM	3:33 PM	MAIN RD & DIAMONDS RD
13	3:33 PM	3:34 PM	471 MAIN RD
14	3:34 PM		MAIN RD & MEETINGHOUSE RD
15	3:34 PM	3:35 PM	MAIN RD & OLD RD
16	3:35 PM		MAIN RD & BIRCH HILL
17	3:36 PM		MAIN RD & MARSH RD
18	3:36 PM	3:37 PM	MAIN RD & EVANS HILL
19	3:38 PM	3:39 PM	59 BUTLERS RD; POUCH COVE; A0A
20	3:40 PM		EVANS RD & BUTLERS RD
21	3:40 PM	3:41 PM	10 GULLEY RD
22	3:42 PM	3:43 PM	78 GULLEY RD
23	3:43 PM	3:44 PM	1002 HIGHWAY 21; POUCH COVE; A0A : 2025-06-30
24	3:45 PM		MAIN RD & GRUCHYS HILL
25	3:46 PM	3:47 PM	MAIN RD & FARM RD
26	3:47 PM		MAIN RD & CONNORS HILL
27	3:48 PM	3:49 PM	MAIN RD & MUNDYS RD
28	3:50 PM		MAIN RD & HUDSONS LANE

Route: 17-135-14 Run: 17-135-14 PM





## Route: 17-135-15 Run: 17-135-15 AM

Route: 17-135-15

Operator: Executive Taxi Ltd.

Vehicle: 17-135-15

Description:

Schools: Juniper Ridge Intermediate (493)

Run: 17-135-15 AM

Stops: 15

Start Time: 8:27 AM

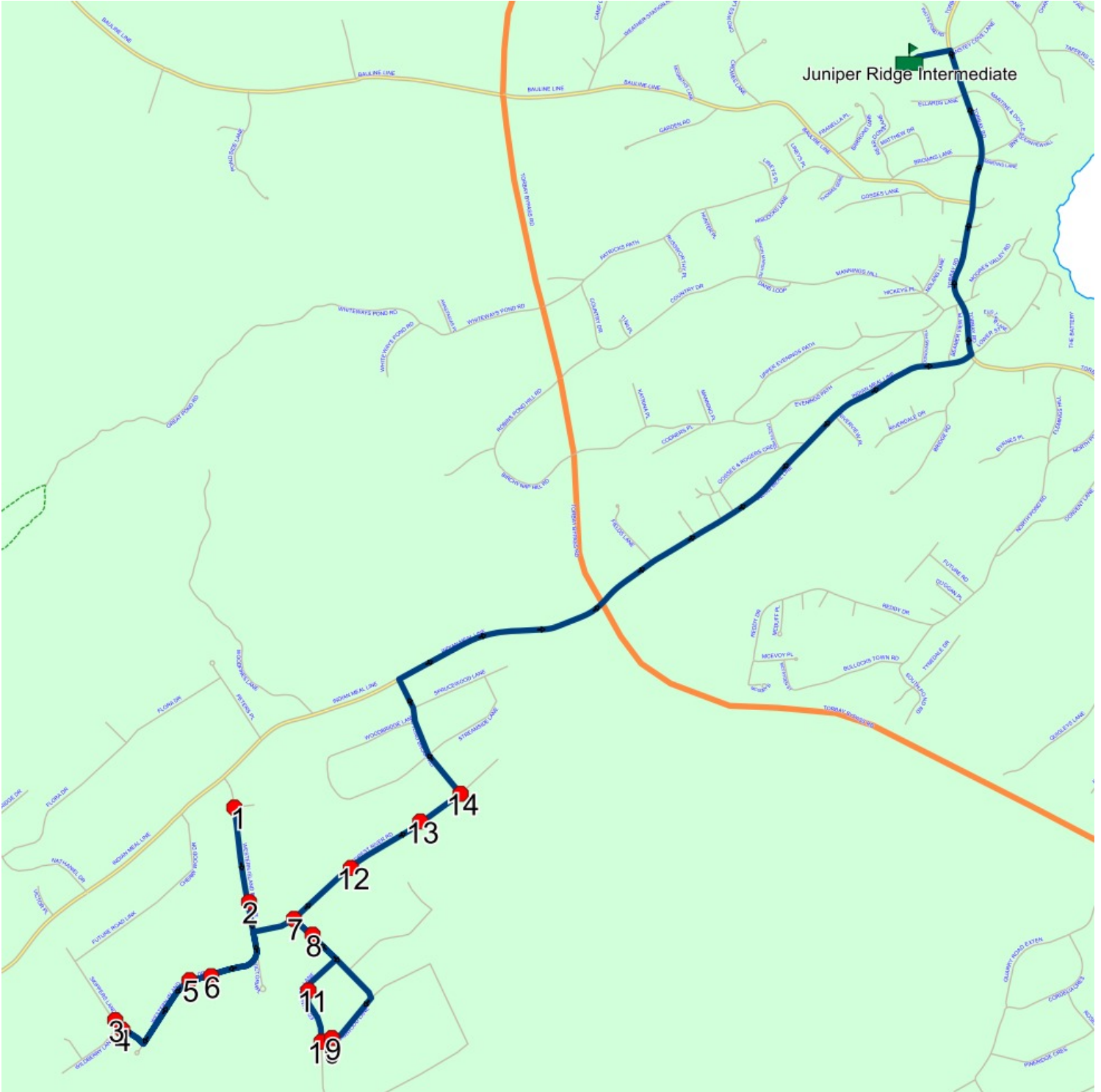
Description: Bus 8

End Time: 8:52 AM

Schools: Juniper Ridge Intermediate

#	Arrival	Departure	Description
1		8:27 AM	WESTERN ISLAND POND DR & CONCEPTAS PL
2		8:28 AM	35 WESTERN ISLAND POND DR
3	8:29 AM	8:30 AM	19 SKIPPERS LANDING
4		8:31 AM	5 SKIPPERS LANDING
5	8:32 AM	8:33 AM	70 WESTERN ISLAND POND DR
6		8:33 AM	61 WESTERN ISLAND POND DR; TORBAY; A1K
7	8:34 AM	8:35 AM	FOREST RIVER RD & CAPTAIN MATTHEW DAVIS DR
8		8:35 AM	5 CAPTAIN MATTHEW DAVIS DR
9	8:36 AM	8:37 AM	3 CEDARWOOD LANE; TORBAY; A1K
10		8:37 AM	EDGEWATER LANE; TORBAY & CEDARWOOD LANE; TORBAY
11		8:38 AM	10 EDGEWATER LANE
12		8:40 AM	22 FOREST RIVER RD; TORBAY; A1K
13		8:41 AM	33 FOREST RIVER RD
14		8:42 AM	RATTLING BROOK RD & FOREST RIVER RD
15	8:50 AM	8:52 AM	Juniper Ridge Intermediate

Route: 17-135-15 Run: 17-135-15 AM



## Route: 17-135-15 Run: 17-135-15 PM

Route: 17-135-15

Operator: Executive Taxi Ltd.

Vehicle: 17-135-15

Description:

Schools: Juniper Ridge Intermediate (493)

Run: 17-135-15 PM

Stops: 15

Start Time: 3:00 PM

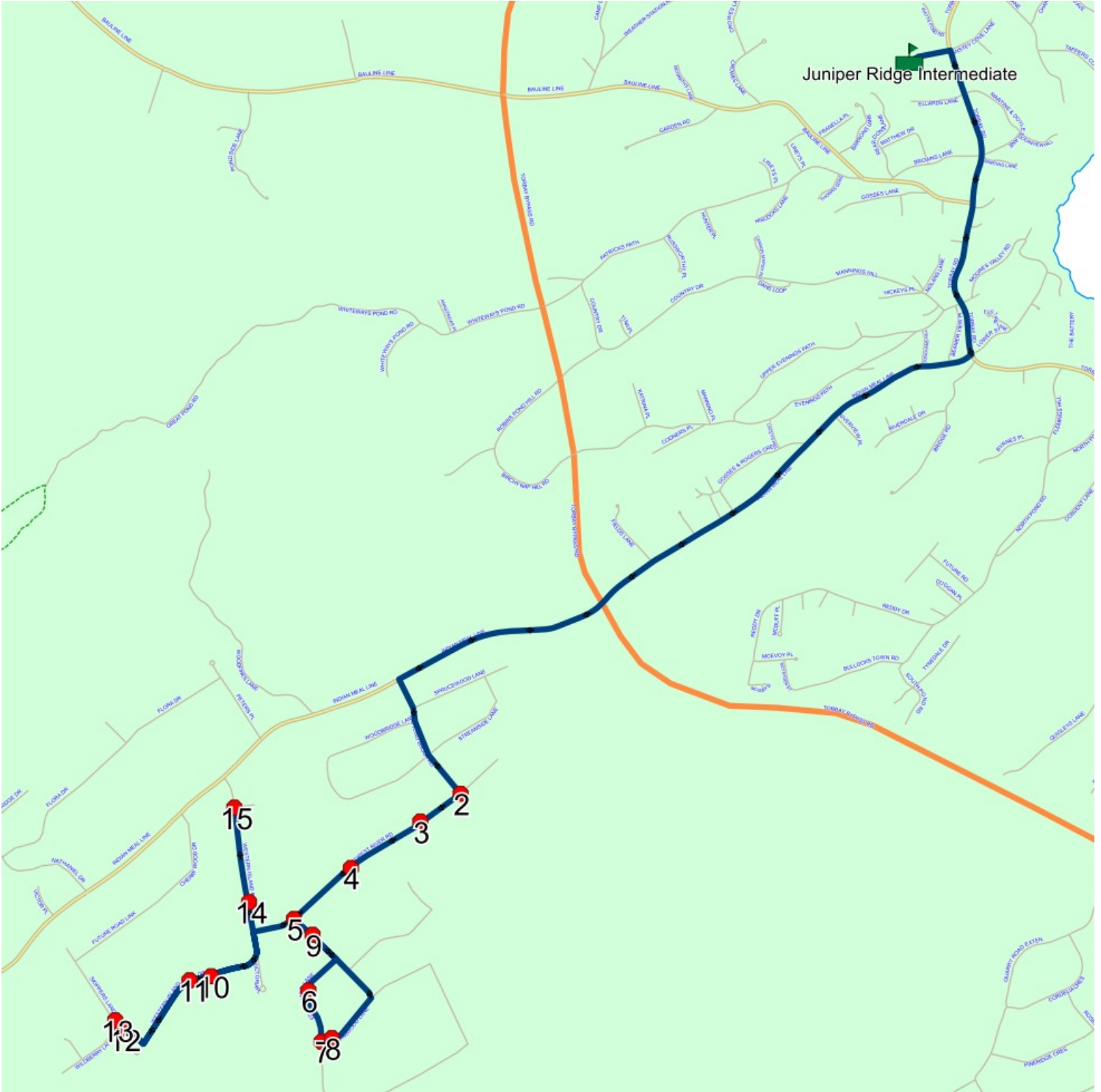
Description: Bus 8

End Time: 3:40 PM

Schools: Juniper Ridge Intermediate

#	Arrival	Departure	Description
1	3:00 PM	3:15 PM	Juniper Ridge Intermediate
2	3:22 PM	3:23 PM	RATTLING BROOK RD & FOREST RIVER RD
3	3:23 PM	3:24 PM	33 FOREST RIVER RD
4	3:24 PM	3:25 PM	22 FOREST RIVER RD; TORBAY; A1K
5	3:25 PM	3:26 PM	FOREST RIVER RD & CAPTAIN MATTHEW DAVIS DR
6	3:27 PM	3:28 PM	10 EDGEWATER LANE
7	3:28 PM	3:29 PM	EDGEWATER LANE; TORBAY & CEDARWOOD LANE; TORBAY
8	3:29 PM	3:30 PM	3 CEDARWOOD LANE; TORBAY; A1K
9	3:31 PM	3:32 PM	5 CAPTAIN MATTHEW DAVIS DR
10	3:33 PM	3:34 PM	61 WESTERN ISLAND POND DR; TORBAY; A1K
11	3:34 PM	3:35 PM	70 WESTERN ISLAND POND DR
12	3:35 PM	3:36 PM	5 SKIPPERS LANDING
13	3:36 PM	3:37 PM	19 SKIPPERS LANDING
14	3:39 PM		35 WESTERN ISLAND POND DR
15	3:40 PM		WESTERN ISLAND POND DR & CONCEPTAS PL

Route: 17-135-15 Run: 17-135-15 PM



## Route: 17-135-16 Run: 17-135-16 AM

Route: 17-135-16

Operator: Executive Taxi Ltd.

Vehicle: 17-135-16

Description:

Schools: Juniper Ridge Intermediate (493)

Run: 17-135-16 AM

Stops: 17

Start Time: 8:26 AM

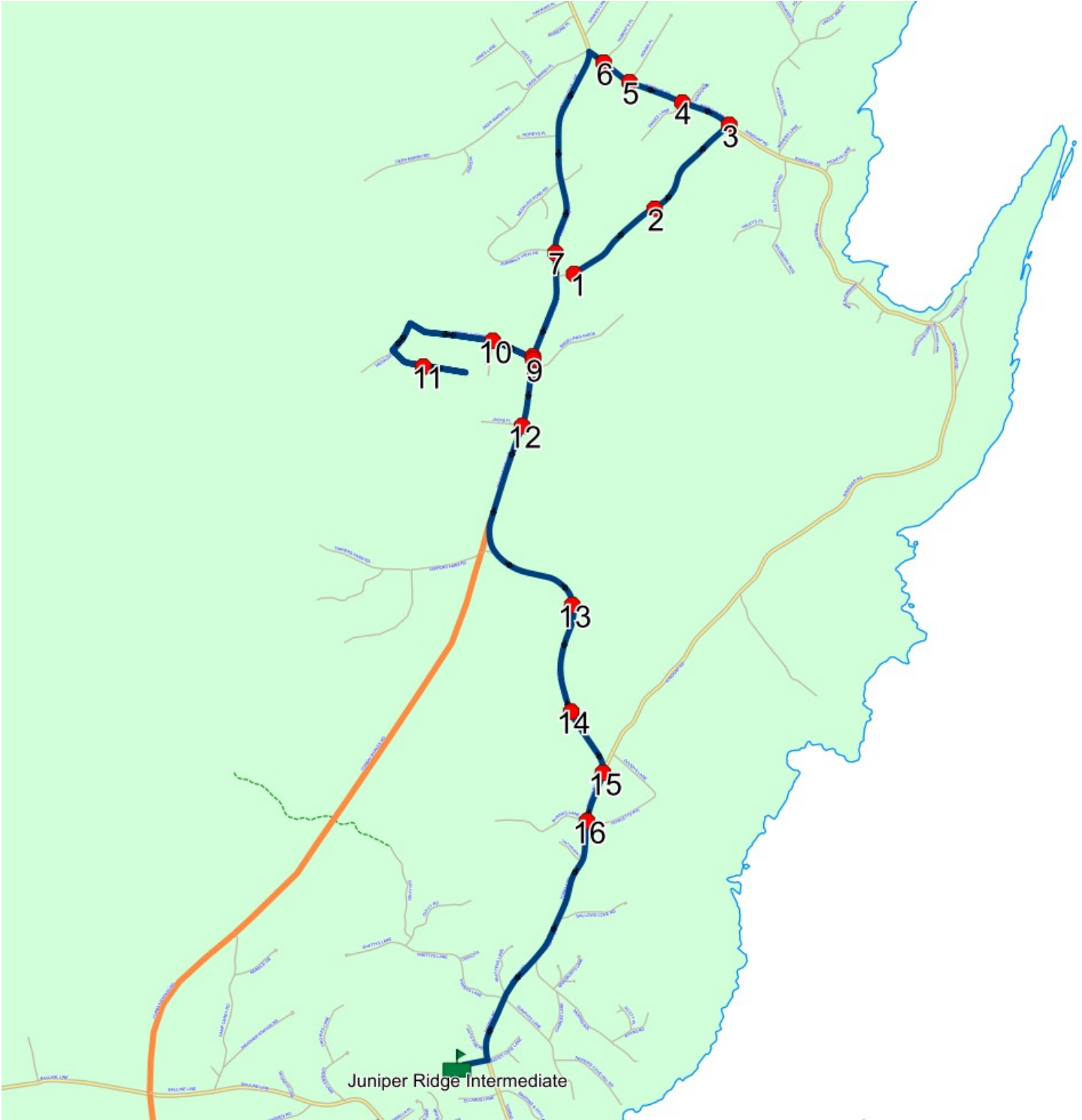
Description: Bus 5

End Time: 8:52 AM

Schools: Juniper Ridge Intermediate

#	Arrival	Departure	Description
1		8:26 AM	109 BACK RD
2		8:27 AM	57 BACK RD; FLATROCK; A1K
3		8:28 AM	WINDGAP RD; FLATROCK & BACK RD; FLATROCK
4	8:28 AM	8:29 AM	WINDGAP RD & DAWES LANE
5	8:29 AM	8:30 AM	WINDGAP RD & ADAMS PL
6		8:30 AM	WINDGAP RD & HUBERT'S PL
7	8:32 AM	8:33 AM	POUCH COVE LINE; FLATROCK & ADMIRALS VIEW RD; FLATROCK
8		8:34 AM	275 POUCH COVE LINE
9		8:34 AM	POUCH COVE LINE & ADMIRALS GROVE RD
10	8:35 AM	8:36 AM	ADMIRALS GROVE RD & DAS PL
11		8:41 AM	12 TODDS PL
12		8:44 AM	POUCH COVE LINE; FLATROCK & JACKS PL; FLATROCK
13	8:45 AM	8:46 AM	1853 TORBAY RD
14	8:46 AM	8:47 AM	1784 TORBAY RD; TORBAY; A1K
15	8:47 AM	8:48 AM	TORBAY RD; TORBAY & WINDGAP RD; TORBAY
16		8:48 AM	TORBAY RD & BYRNES LANE
17	8:50 AM	8:52 AM	Juniper Ridge Intermediate

Route: 17-135-16 Run: 17-135-16 AM



## Route: 17-135-16 Run: 17-135-16 PM

Route: 17-135-16

Operator: Executive Taxi Ltd.

Vehicle: 17-135-16

Description:

Schools: Juniper Ridge Intermediate (493)

Run: 17-135-16 PM

Stops: 17

Start Time: 3:00 PM

Description: Bus 5

End Time: 3:41 PM

Schools: Juniper Ridge Intermediate

#	Arrival	Departure	Description
1	3:00 PM	3:15 PM	Juniper Ridge Intermediate
2	3:17 PM	3:18 PM	TORBAY RD & BYRNES LANE
3	3:18 PM		TORBAY RD; TORBAY & WINDGAP RD; TORBAY
4	3:19 PM		1784 TORBAY RD; TORBAY; A1K
5	3:20 PM	3:21 PM	1853 TORBAY RD
6	3:22 PM		POUCH COVE LINE; FLATROCK & JACKS PL; FLATROCK
7	3:26 PM		12 TODDS PL
8	3:31 PM	3:32 PM	ADMIRALS GROVE RD & DAS PL
9	3:32 PM		POUCH COVE LINE & ADMIRALS GROVE RD
10	3:33 PM		275 POUCH COVE LINE
11	3:34 PM	3:35 PM	POUCH COVE LINE; FLATROCK & ADMIRALS VIEW RD; FLATROCK
12	3:36 PM	3:37 PM	WINDGAP RD & HUBERT'S PL
13	3:37 PM	3:38 PM	WINDGAP RD & ADAMS PL
14	3:38 PM	3:39 PM	WINDGAP RD & DAWES LANE
15	3:39 PM		WINDGAP RD; FLATROCK & BACK RD; FLATROCK
16	3:40 PM		57 BACK RD; FLATROCK; A1K
17	3:40 PM	3:41 PM	109 BACK RD





## Route: 17-135-17 Run: 17-135-17 AM

Route: 17-135-17

Operator: Executive Taxi Ltd.

Vehicle: 17-135-17

Description:

Schools: Juniper Ridge Intermediate (493)

Run: 17-135-17 AM

Stops: 33

Start Time: 8:18 AM

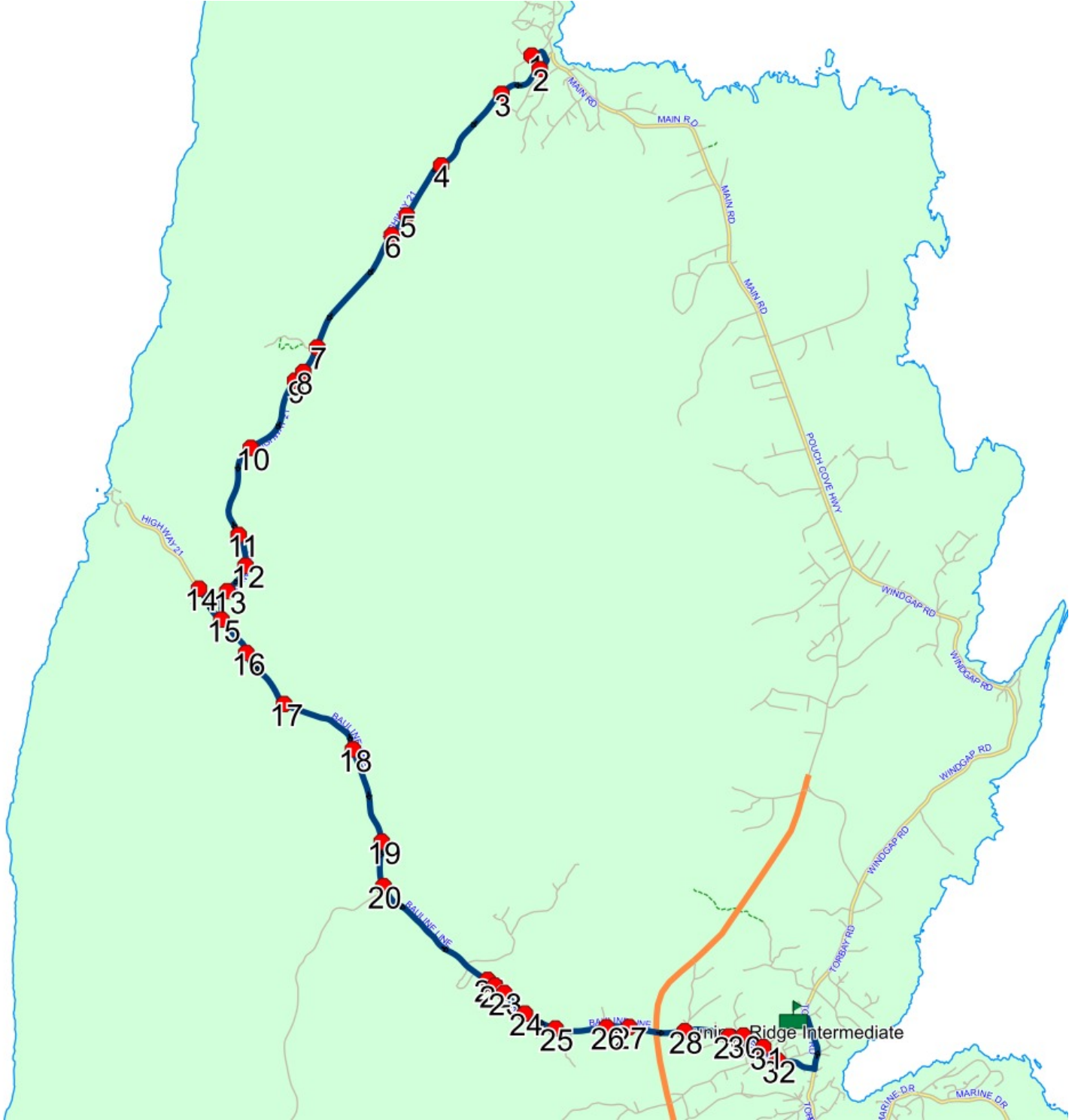
Description:

End Time: 8:52 AM

Schools: Juniper Ridge Intermediate

#	Arrival	Departure	Description
1		8:18 AM	144 TOWN CIR
2	8:19 AM	8:20 AM	974 HIGHWAY 21; POUCH COVE; A0A
3	8:20 AM	8:21 AM	934 HIGHWAY 21
4		8:22 AM	782 HIGHWAY 21
5		8:23 AM	683 HIGHWAY 21; POUCH COVE; A1K
6	8:23 AM	8:24 AM	643 HIGHWAY 21
7		8:25 AM	426 HIGHWAY 21; POUCH COVE; A0A
8		8:25 AM	174 HIGHWAY 21; BAULINE; A1K
9		8:26 AM	187 HIGHWAY 21; BAULINE; A1K
10	8:26 AM	8:27 AM	116 HIGHWAY 21; BAULINE; A1K
11		8:28 AM	65 HIGHWAY 21
12	8:28 AM	8:29 AM	43 HIGHWAY 21
13		8:29 AM	20 HIGHWAY 21
14		8:31 AM	1275 HIGHWAY 21
15	8:31 AM	8:32 AM	1248 BAULINE LINE
16		8:32 AM	1155 BAULINE LINE; BAULINE; A1K
17		8:33 AM	1084 BAULINE LINE
18	8:34 AM	8:35 AM	986 BAULINE LINE
19		8:36 AM	901 BAULINE LINE
20	8:36 AM	8:37 AM	855 BAULINE LINE
21	8:38 AM	8:39 AM	494 BAULINE LINE
22		8:39 AM	475 BAULINE LINE
23	8:39 AM	8:40 AM	450 BAULINE LINE; TORBAY; A1K
24		8:40 AM	387 BAULINE LINE
25		8:41 AM	334 BAULINE LINE
26		8:42 AM	BAULINE LINE & MARY MANNING PL
27		8:43 AM	290 BAULINE LINE
28		8:44 AM	BAULINE LINE & BUCKLEYS HILL
29		8:45 AM	BAULINE LINE & GARDEN RD
30		8:46 AM	BAULINE LINE & CROWES LANE
31	8:46 AM	8:47 AM	FRANELLA PL; TORBAY & BAULINE LINE; TORBAY
32		8:47 AM	PATRICKS PATH; TORBAY & BAULINE LINE; TORBAY
33	8:50 AM	8:52 AM	Juniper Ridge Intermediate

Route: 17-135-17 Run: 17-135-17 AM



## Route: 17-135-17 Run: 17-135-17 PM

Route: 17-135-17

Operator: Executive Taxi Ltd.

Vehicle: 17-135-17

Description:

Schools: Juniper Ridge Intermediate (493)

Run: 17-135-17 PM

Stops: 33

Start Time: 3:12 PM

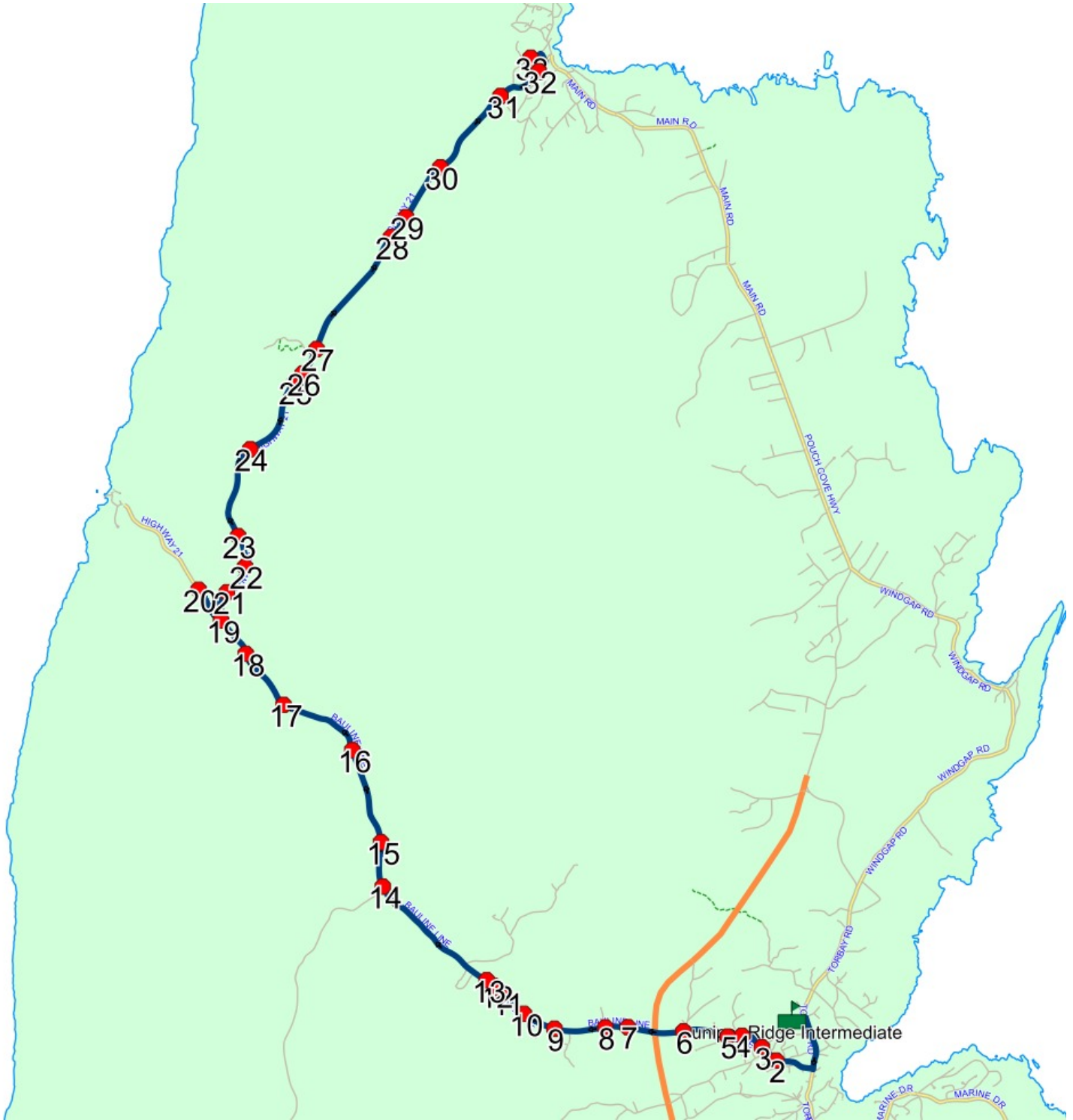
Description:

End Time: 3:50 PM

Schools: Juniper Ridge Intermediate

#	Arrival	Departure	Description
1	3:12 PM	3:15 PM	Juniper Ridge Intermediate
2	3:17 PM		PATRICKS PATH; TORBAY & BAULINE LINE; TORBAY
3	3:18 PM		FRANELLA PL; TORBAY & BAULINE LINE; TORBAY
4	3:19 PM		BAULINE LINE & CROWES LANE
5	3:19 PM	3:20 PM	BAULINE LINE & GARDEN RD
6	3:20 PM	3:21 PM	BAULINE LINE & BUCKLEYS HILL
7	3:22 PM		290 BAULINE LINE
8	3:23 PM		BAULINE LINE & MARY MANNING PL
9	3:24 PM		334 BAULINE LINE
10	3:25 PM		387 BAULINE LINE
11	3:25 PM	3:26 PM	450 BAULINE LINE; TORBAY; A1K
12	3:26 PM	3:27 PM	475 BAULINE LINE
13	3:27 PM		494 BAULINE LINE
14	3:29 PM		855 BAULINE LINE
15	3:30 PM		901 BAULINE LINE
16	3:31 PM	3:32 PM	986 BAULINE LINE
17	3:32 PM		1084 BAULINE LINE
18	3:33 PM	3:34 PM	1155 BAULINE LINE; BAULINE; A1K
19	3:34 PM	3:35 PM	1248 BAULINE LINE
20	3:36 PM		1275 HIGHWAY 21
21	3:37 PM		20 HIGHWAY 21
22	3:38 PM		43 HIGHWAY 21
23	3:39 PM		65 HIGHWAY 21
24	3:40 PM		116 HIGHWAY 21; BAULINE; A1K
25	3:41 PM		187 HIGHWAY 21; BAULINE; A1K
26	3:41 PM		174 HIGHWAY 21; BAULINE; A1K
27	3:42 PM		426 HIGHWAY 21; POUCH COVE; A0A
28	3:43 PM	3:44 PM	643 HIGHWAY 21
29	3:44 PM		683 HIGHWAY 21; POUCH COVE; A1K
30	3:45 PM		782 HIGHWAY 21
31	3:46 PM	3:47 PM	934 HIGHWAY 21
32	3:47 PM	3:48 PM	974 HIGHWAY 21; POUCH COVE; A0A
33	3:50 PM		144 TOWN CIR

Route: 17-135-17 Run: 17-135-17 PM



## Route: 17-135-18 Run: 17-135-18 AM

Route: 17-135-18

Operator: Executive Taxi Ltd.

Vehicle: 17-135-18

Description:

Schools: Juniper Ridge Intermediate (493)

Run: 17-135-18 AM

Stops: 32

Start Time: 8:03 AM

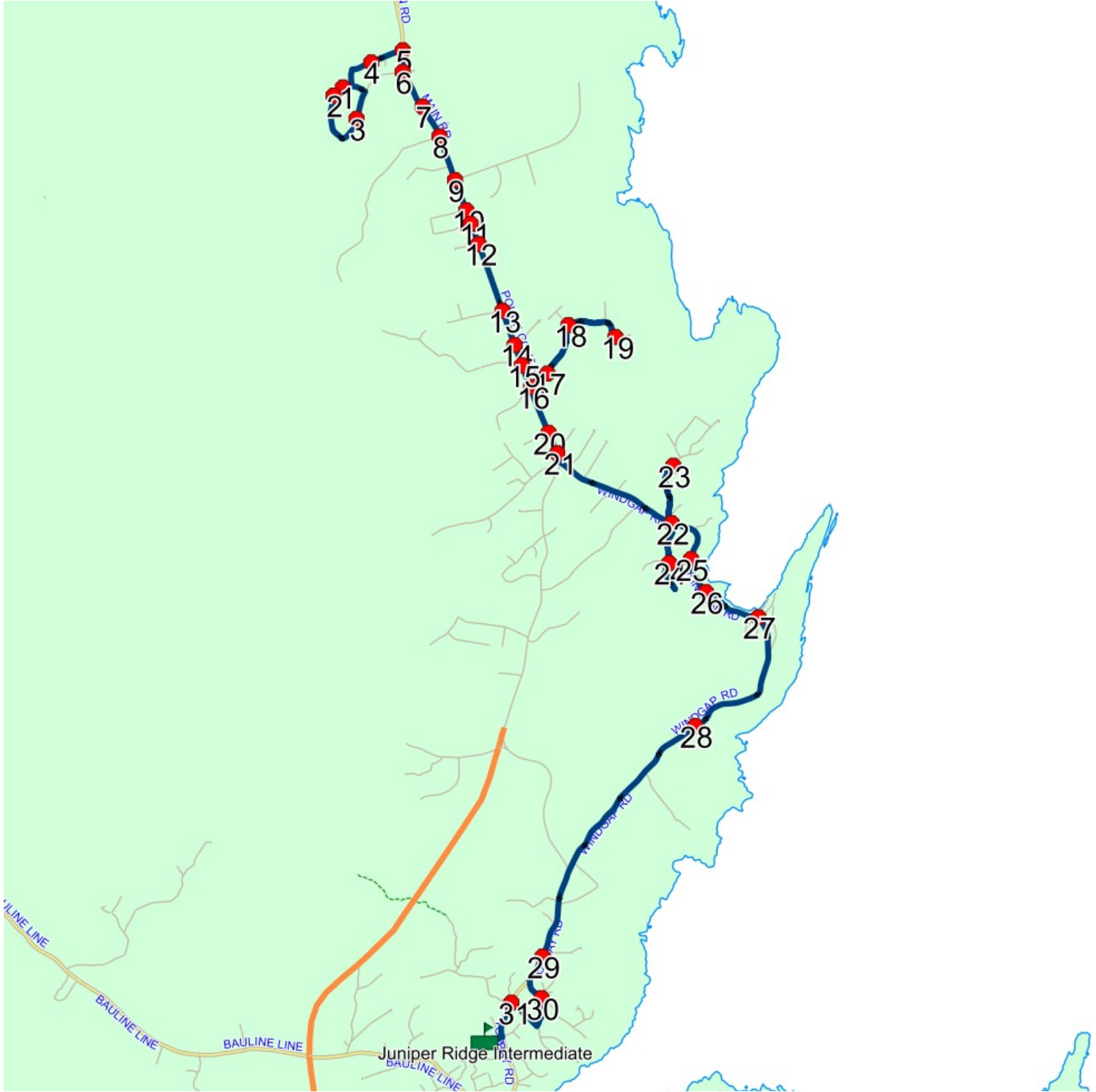
Description:

End Time: 8:53 AM

Schools: Juniper Ridge Intermediate

#	Arrival	Departure	Description
1	8:03 AM	8:04 AM	7 MOUNTAIN CRES; POUCH COVE; A1K
2		8:04 AM	17 MOUNTAIN CRES; POUCH COVE; A1K
3		8:06 AM	47 VALE DR
4		8:09 AM	27 WALLS RD; POUCH COVE; A1K
5		8:10 AM	MAIN RD & WALLS RD
6		8:11 AM	MAIN RD; POUCH COVE & VALE DR; POUCH COVE
7		8:11 AM	163 MAIN RD; POUCH COVE; A1K
8		8:12 AM	MAIN RD & CAMERON PL
9	8:12 AM	8:13 AM	MAIN RD & SATELLITE RD
10	8:13 AM	8:14 AM	MAIN RD & FOLEY CRES
11		8:14 AM	41 MAIN RD
12	8:14 AM	8:15 AM	POUCH COVE HWY & LAWRENCE LN
13	8:15 AM	8:16 AM	POUCH COVE HWY & AVALIA DR
14	8:16 AM	8:17 AM	POUCH COVE HWY & PHILIPS PL
15		8:17 AM	POUCH COVE HWY; FLATROCK & GRACES PL; FLATROCK
16		8:18 AM	2 RED HEAD RD
17		8:18 AM	20 RED HEAD RD
18	8:19 AM	8:20 AM	RED HEAD RD & HANNAHS RD
19		8:21 AM	138 RED HEAD RD
20		8:25 AM	POUCH COVE HWY & HAWKINS PL
21	8:25 AM	8:26 AM	POUCH COVE HWY & SANKIES LINE
22	8:27 AM	8:28 AM	WINDGAP RD & OLD FLATROCK RD
23	8:29 AM	8:30 AM	POWERS LANE & PRESTONS PL
24		8:35 AM	OLD FLATROCK RD; FLATROCK & HALEYS PL; FLATROCK
25		8:40 AM	483 WINDGAP RD; FLATROCK; A1K
26		8:40 AM	440 WINDGAP RD
27		8:41 AM	WINDGAP RD & WADES LANE
28		8:43 AM	187 WINDGAP RD
29	8:45 AM	8:46 AM	GALLOWS COVE RD; TORBAY & TORBAY RD; TORBAY
30		8:47 AM	MORRIS AVE; TORBAY & CHARLES LANE; TORBAY
31		8:49 AM	TORBAY RD; TORBAY & WHITTYS LANE; TORBAY
32	8:50 AM	8:53 AM	Juniper Ridge Intermediate

Route: 17-135-18 Run: 17-135-18 AM



## Route: 17-135-18 Run: 17-135-18 PM

Route: 17-135-18

Operator: Executive Taxi Ltd.

Vehicle: 17-135-18

Description:

Schools: Juniper Ridge Intermediate (493)

Run: 17-135-18 PM

Stops: 32

Start Time: 3:00 PM

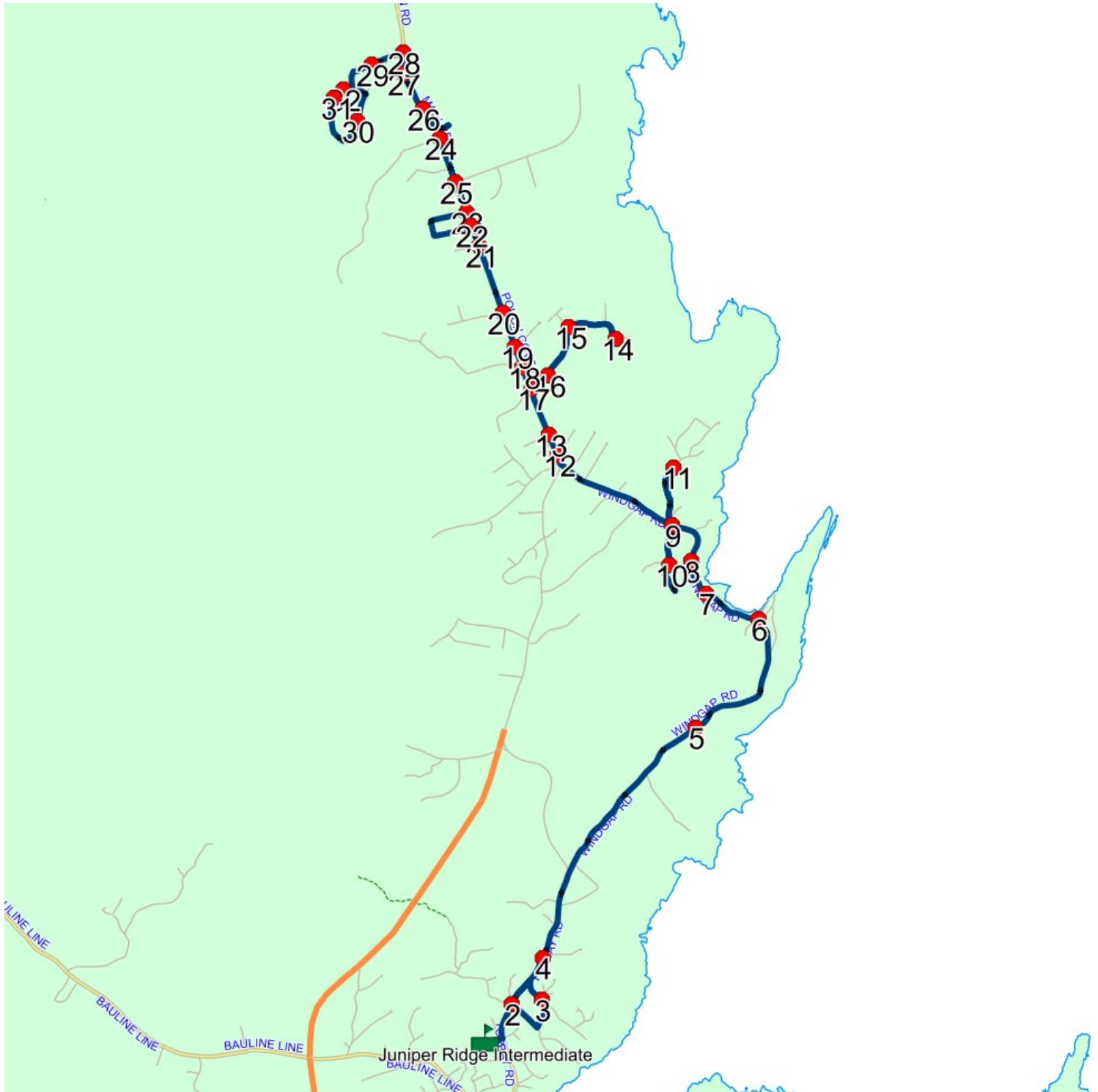
Description:

End Time: 4:10 PM

Schools: Juniper Ridge Intermediate

#	Arrival	Departure	Description
1	3:00 PM	3:15 PM	Juniper Ridge Intermediate
2	3:16 PM	3:17 PM	TORBAY RD; TORBAY & WHITTYS LANE; TORBAY
3	3:17 PM	3:18 PM	MORRIS AVE; TORBAY & CHARLES LANE; TORBAY
4	3:20 PM		GALLOWES COVE RD; TORBAY & TORBAY RD; TORBAY
5	3:23 PM		187 WINDGAP RD
6	3:24 PM	3:25 PM	WINDGAP RD & WADES LANE
7	3:25 PM		440 WINDGAP RD
8	3:26 PM		483 WINDGAP RD; FLATROCK; A1K
9	3:26 PM	3:27 PM	WINDGAP RD & OLD FLATROCK RD
10	3:28 PM		OLD FLATROCK RD; FLATROCK & HALEYS PL; FLATROCK
11	3:34 PM	3:35 PM	POWERS LANE & PRESTONS PL
12	3:40 PM		POUCH COVE HWY & SANKIES LINE
13	3:41 PM		POUCH COVE HWY & HAWKINS PL
14	3:44 PM	3:45 PM	138 RED HEAD RD
15	3:46 PM	3:47 PM	RED HEAD RD & HANNAHS RD
16	3:48 PM		20 RED HEAD RD
17	3:48 PM	3:49 PM	2 RED HEAD RD
18	3:49 PM		POUCH COVE HWY; FLATROCK & GRACES PL; FLATROCK
19	3:49 PM	3:50 PM	POUCH COVE HWY & PHILIPS PL
20	3:50 PM	3:51 PM	POUCH COVE HWY & AVALIA DR
21	3:51 PM	3:52 PM	POUCH COVE HWY & LAWRENCE LN
22	3:52 PM	3:53 PM	41 MAIN RD
23	3:53 PM		MAIN RD & FOLEY CRES
24	3:54 PM	3:55 PM	MAIN RD & CAMERON PL
25	3:57 PM		MAIN RD & SATELLITE RD
26	4:01 PM	4:02 PM	163 MAIN RD; POUCH COVE; A1K
27	4:02 PM		MAIN RD; POUCH COVE & VALE DR; POUCH COVE
28	4:02 PM	4:03 PM	MAIN RD & WALLS RD
29	4:04 PM		27 WALLS RD; POUCH COVE; A1K
30	4:07 PM		47 VALE DR
31	4:09 PM		17 MOUNTAIN CRES; POUCH COVE; A1K
32	4:10 PM		7 MOUNTAIN CRES; POUCH COVE; A1K

Route: 17-135-18 Run: 17-135-18 PM





## Route: 17-135-19 Run: 17-135-19 AM

Route: 17-135-19

Operator: Executive Taxi Ltd.

Vehicle: 17-135-19

Description:

Schools: Juniper Ridge Intermediate (493)

Run: 17-135-19 AM

Stops: 21

Start Time: 8:26 AM

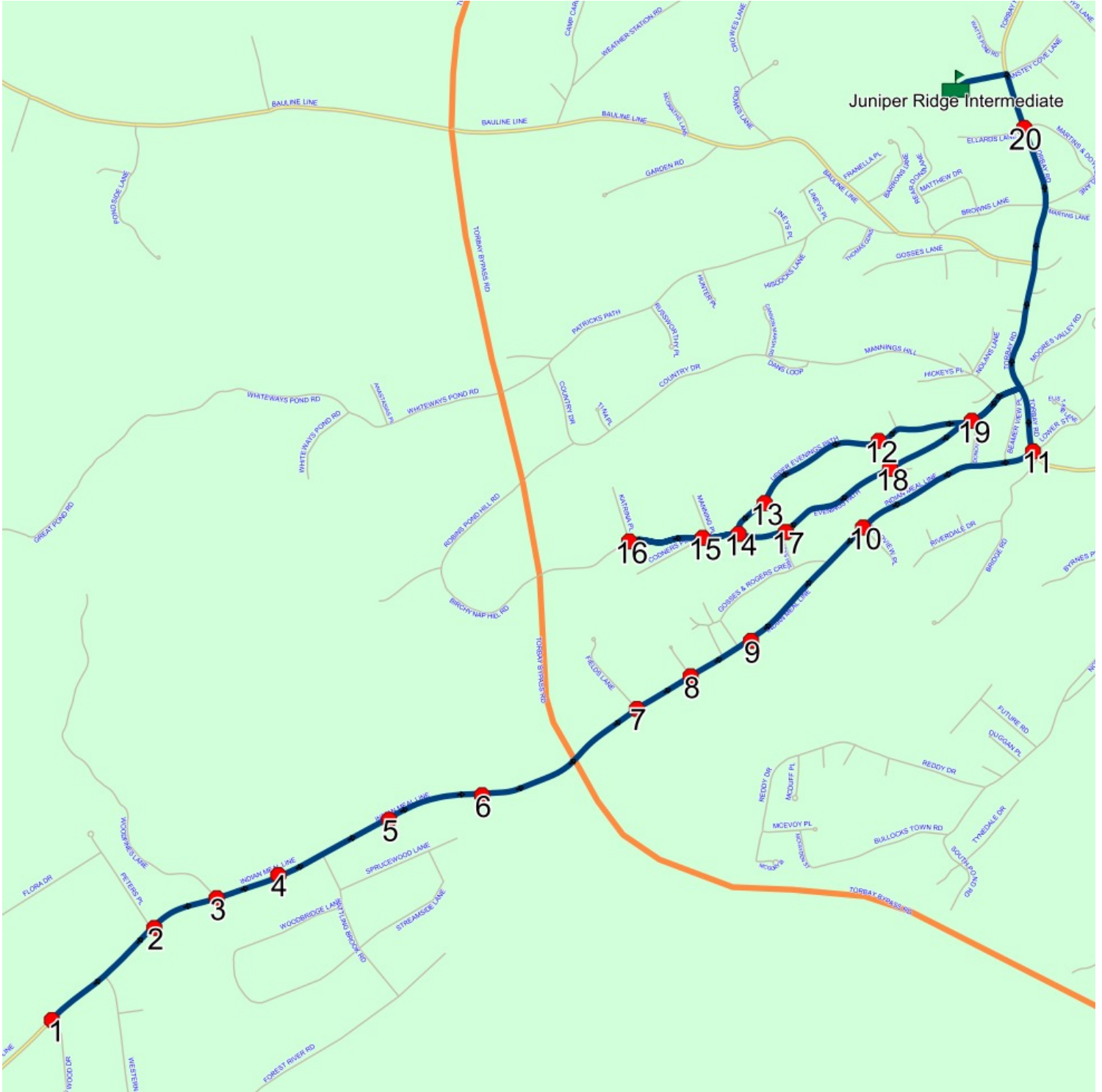
Description:

End Time: 8:52 AM

Schools: Juniper Ridge Intermediate

#	Arrival	Departure	Description
1	8:26 AM	8:27 AM	INDIAN MEAL LINE & CHERRY WOOD DR
2	8:27 AM	8:28 AM	413 INDIAN MEAL LINE
3	8:28 AM	8:29 AM	INDIAN MEAL LINE & WOODFINES LANE
4		8:29 AM	355 INDIAN MEAL LINE
5		8:30 AM	303 INDIAN MEAL LINE
6		8:31 AM	265 INDIAN MEAL LINE
7		8:32 AM	INDIAN MEAL LINE & FIELDS LANE
8	8:32 AM	8:33 AM	INDIAN MEAL LINE & CLEMENTS LANE
9	8:33 AM	8:34 AM	154 INDIAN MEAL LINE; TORBAY; A1K
10		8:35 AM	INDIAN MEAL LINE & RIVERVIEW PL
11	8:36 AM	8:37 AM	TORBAY RD & LOWER ST
12		8:39 AM	50 UPPER EVENINGS PATH
13		8:40 AM	101 UPPER EVENINGS PATH
14		8:40 AM	EVENINGS PATH; TORBAY & UPPER EVENINGS PATH; TORBAY
15		8:41 AM	BIRCHY NAP HILL RD & CODNERS PL
16	8:41 AM	8:42 AM	BIRCHY NAP HILL RD & KATRINA PL
17		8:45 AM	101 EVENINGS PATH
18		8:46 AM	EVENINGS PATH & TEXAS PL
19		8:47 AM	EVENINGS PATH; TORBAY & DONOVANS HILL; TORBAY
20		8:49 AM	TORBAY RD; TORBAY & MARTINS & DOYLES LANE; TORBAY
21	8:50 AM	8:52 AM	Juniper Ridge Intermediate

Route: 17-135-19 Run: 17-135-19 AM



## Route: 17-135-19 Run: 17-135-19 PM

Route: 17-135-19

Operator: Executive Taxi Ltd.

Vehicle: 17-135-19

Description:

Schools: Juniper Ridge Intermediate (493)

Run: 17-135-19 PM

Stops: 21

Start Time: 3:00 PM

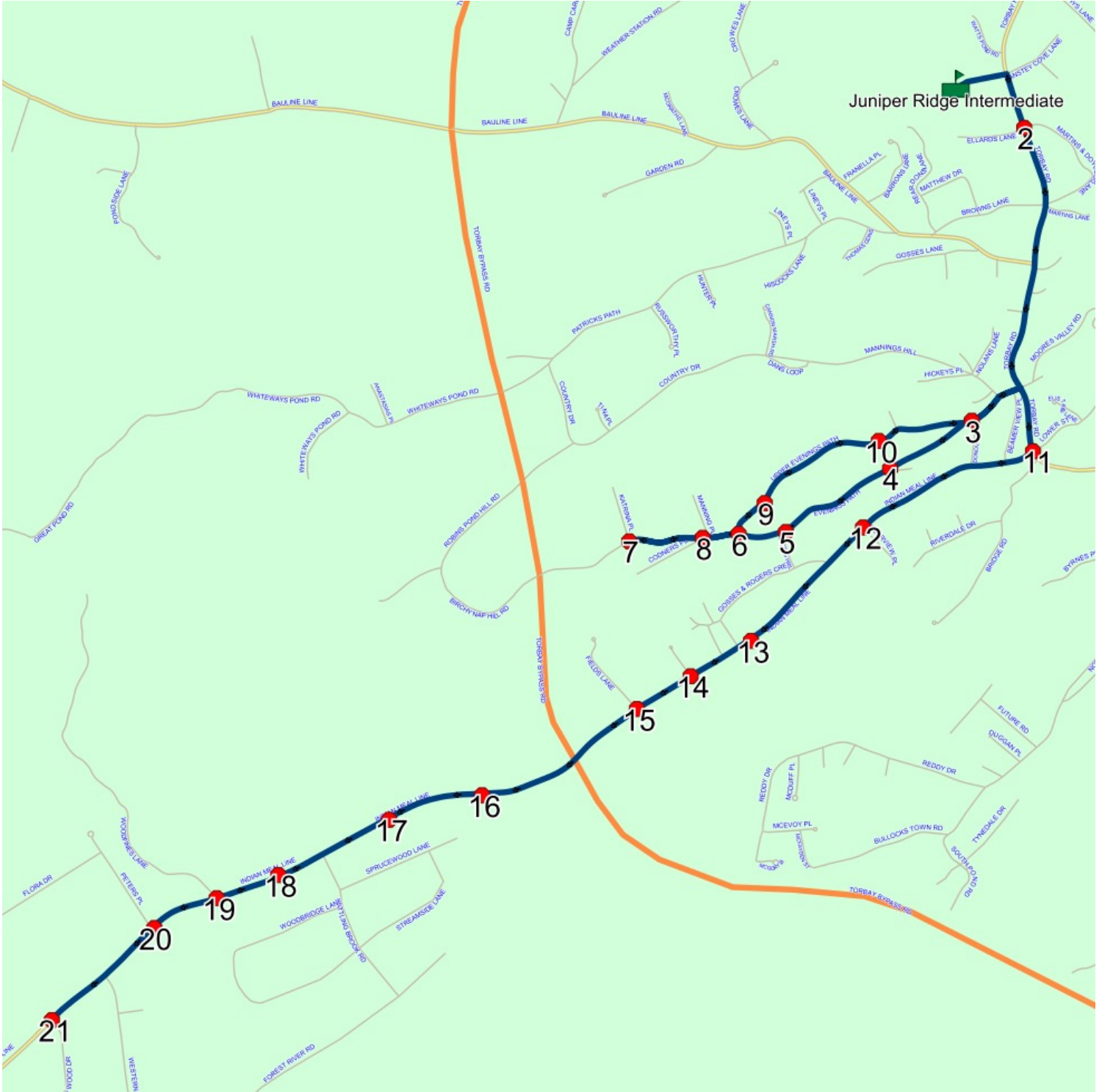
Description:

End Time: 3:41 PM

Schools: Juniper Ridge Intermediate

#	Arrival	Departure	Description
1	3:00 PM	3:15 PM	Juniper Ridge Intermediate
2	3:16 PM		TORBAY RD; TORBAY & MARTINS & DOYLES LANE; TORBAY
3	3:18 PM	3:19 PM	EVENINGS PATH; TORBAY & DONOVANS HILL; TORBAY
4	3:19 PM	3:20 PM	EVENINGS PATH & TEXAS PL
5	3:20 PM		101 EVENINGS PATH
6	3:21 PM		EVENINGS PATH; TORBAY & UPPER EVENINGS PATH; TORBAY
7	3:21 PM	3:22 PM	BIRCHY NAP HILL RD & KATRINA PL
8	3:24 PM	3:25 PM	BIRCHY NAP HILL RD & CODNERS PL
9	3:26 PM		101 UPPER EVENINGS PATH
10	3:27 PM		50 UPPER EVENINGS PATH
11	3:29 PM		TORBAY RD & LOWER ST
12	3:30 PM	3:31 PM	INDIAN MEAL LINE & RIVERVIEW PL
13	3:32 PM	3:33 PM	154 INDIAN MEAL LINE; TORBAY; A1K
14	3:33 PM		INDIAN MEAL LINE & CLEMENTS LANE
15	3:34 PM		INDIAN MEAL LINE & FIELDS LANE
16	3:35 PM		265 INDIAN MEAL LINE
17	3:36 PM		303 INDIAN MEAL LINE
18	3:37 PM		355 INDIAN MEAL LINE
19	3:38 PM		INDIAN MEAL LINE & WOODFINES LANE
20	3:39 PM		413 INDIAN MEAL LINE
21	3:40 PM	3:41 PM	INDIAN MEAL LINE & CHERRY WOOD DR

Route: 17-135-19 Run: 17-135-19 PM



# Route: 23-005-1 Run: 23-005-1B AM

Route: 23-005-1

Operator: Executive Taxi Ltd.

Vehicle: 23-005-1

Description:

Schools: Cape St. Francis Elementary (473)

Run: 23-005-1B AM

Stops: 4 Schools: Cape

Start Time: 8:32 AM

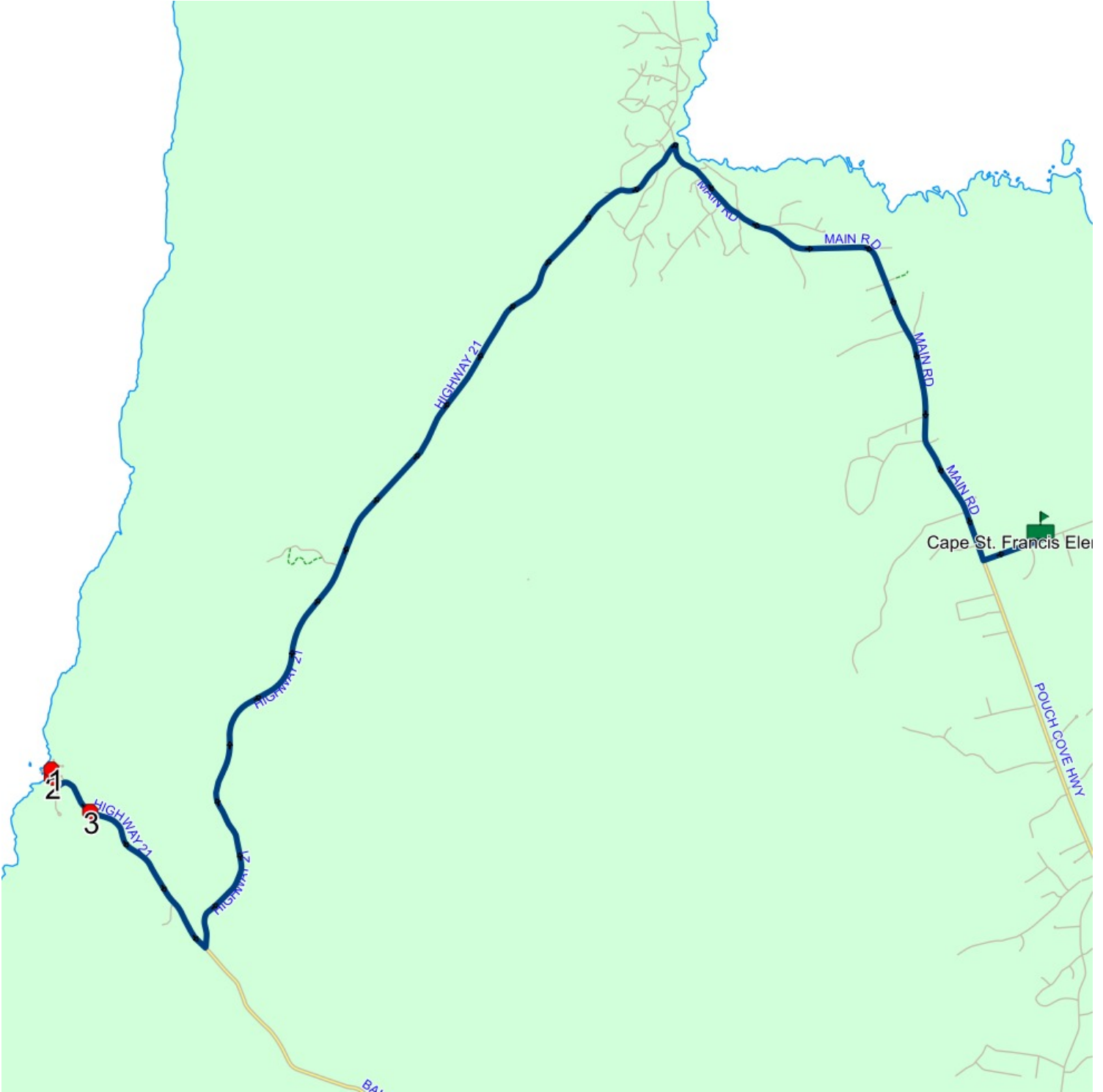
Description:

End Time: 8:51 AM

St. Francis Elementary  
: 2024-06-30

#	Arrival	Departure	Description
1		8:32 AM	#44 Main St
2		8:33 AM	#21 Main St
3		8:34 AM	1377 HIGHWAY 21; BAULINE; A1K
4	8:50 AM	8:51 AM	Cape St. Francis Elementary Driveway

Route: 23-005-1 Run: 23-005-1B AM



# Route: 23-005-1 Run: 23-005-1B PM

Route: 23-005-1

Operator: Executive Taxi Ltd.

Vehicle: 23-005-1

Description:

Schools: Cape St. Francis Elementary (473)

Run: 23-005-1B PM

Stops: 4 Schools: Cape

Start Time: 3:00 PM

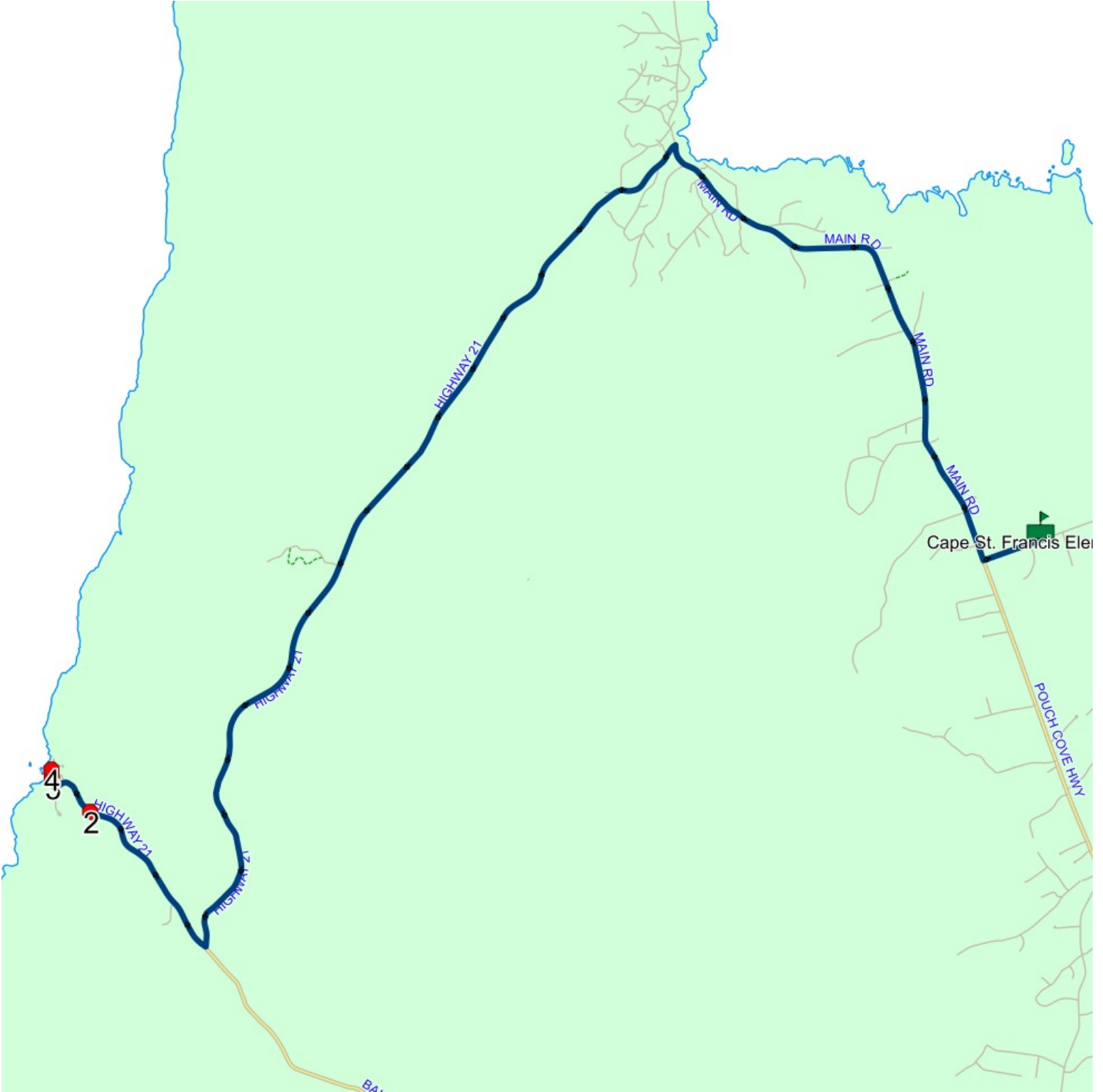
Description:

End Time: 3:33 PM

St. Francis Elementary  
: 2024-06-30

#	Arrival	Departure	Description
1	3:00 PM	3:15 PM	Cape St. Francis Elementary Driveway
2	3:31 PM		1377 HIGHWAY 21; BAULINE; A1K
3	3:32 PM		#21 Main St
4	3:33 PM		#44 Main St

Route: 23-005-1 Run: 23-005-1B PM





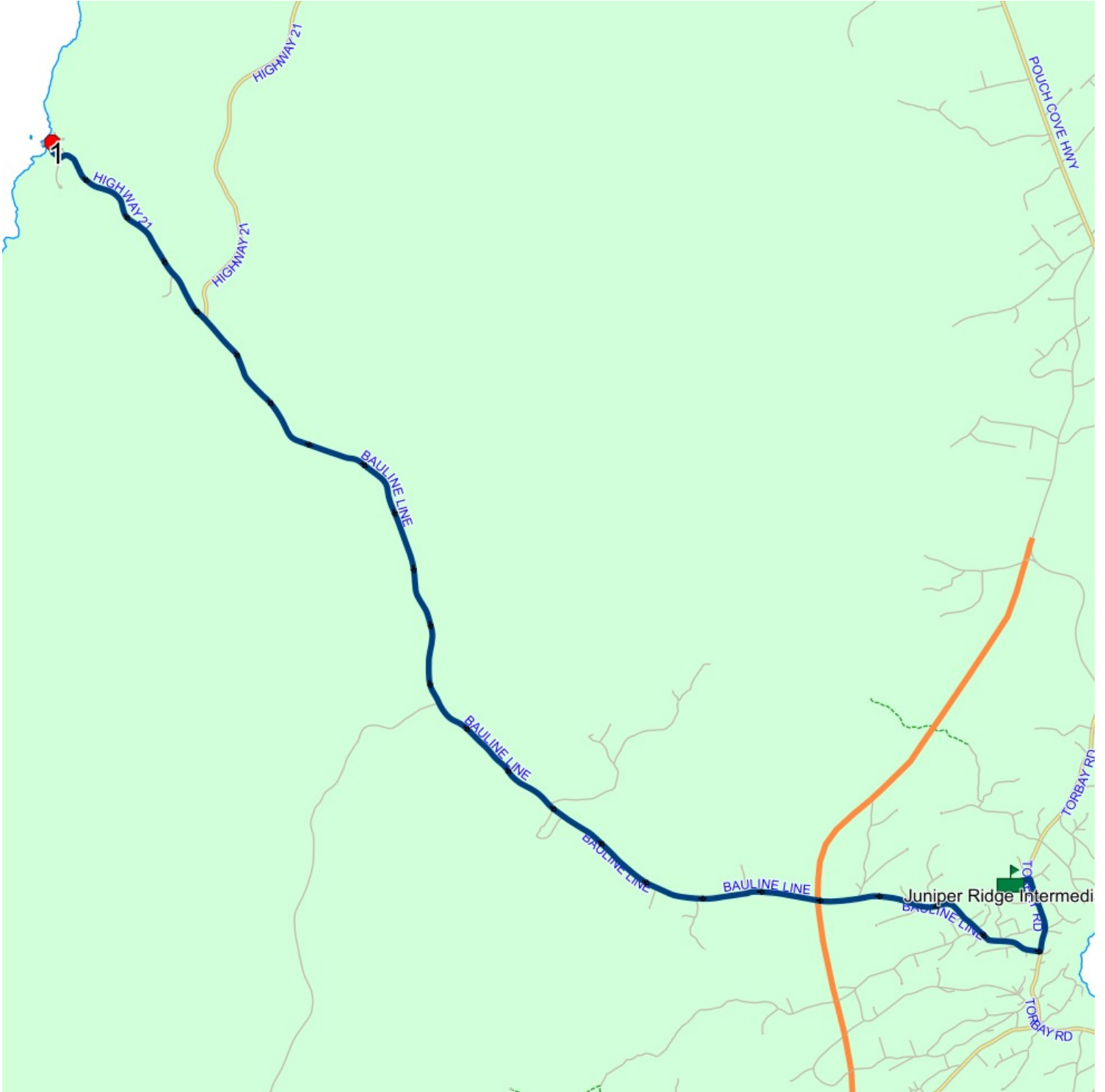
# Route: 23-006-1 Run: 23-006-1B AM

Route: 23-006-1 Operator: Burse's Taxi Inc.  
 Vehicle: 23-006-1  
 Description:  
 Schools: Juniper Ridge Intermediate (493)

Run: 23-006-1B AM Description:  
 Stops: 2 Start Time: 8:35 AM End Time: 8:51 AM (16 min)  
 Schools: Juniper Ridge Intermediate  
 : 2024-06-30

#	Arrival	Departure	Description
1		8:35 AM	#44 Main St
2	8:50 AM	8:51 AM	Juniper Ridge Intermediate

Route: 23-006-1 Run: 23-006-1B AM



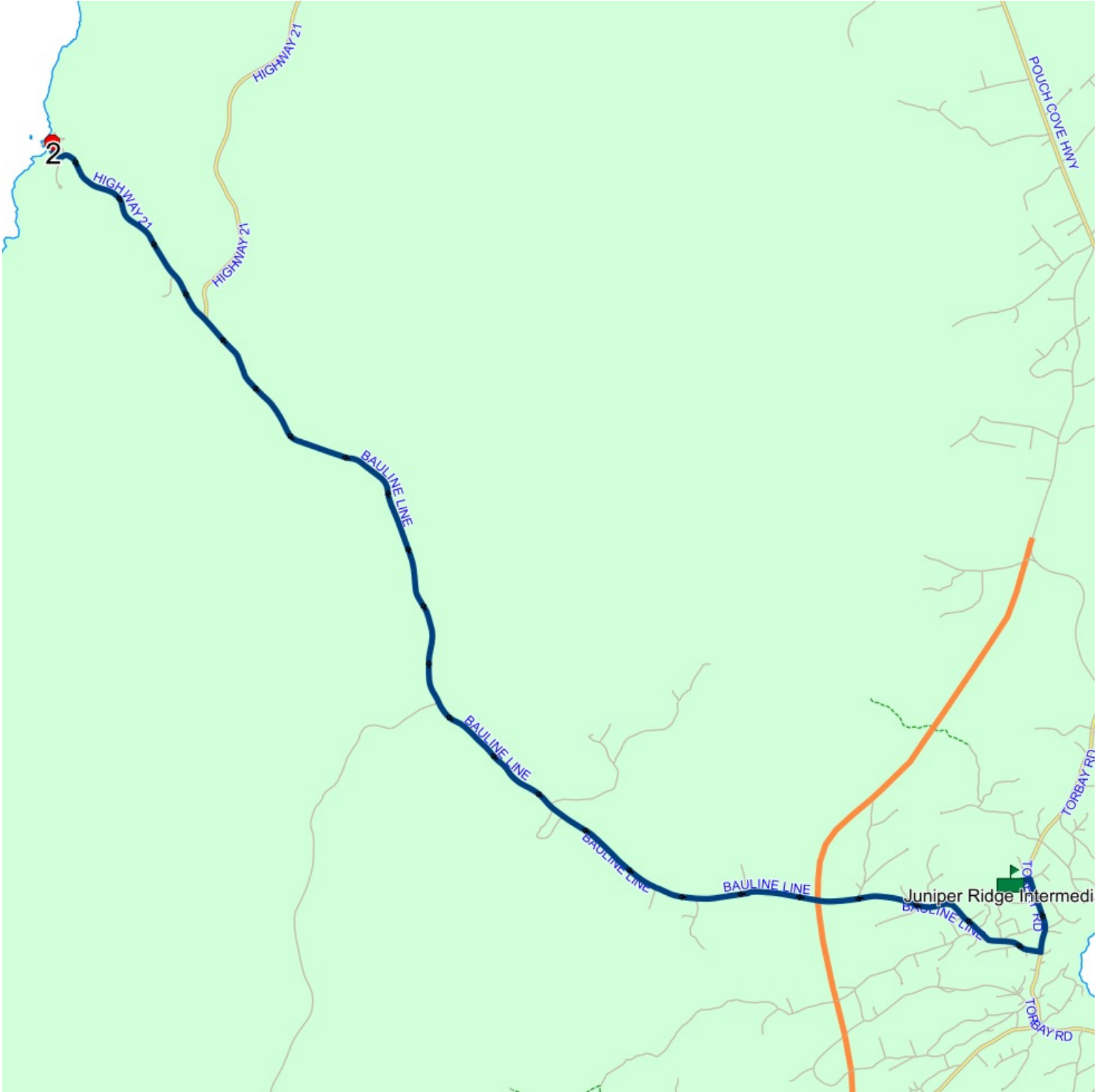
# Route: 23-006-1 Run: 23-006-1B PM

Route: 23-006-1 Operator: Burse's Taxi Inc.  
 Vehicle: 23-006-1  
 Description:  
 Schools: Juniper Ridge Intermediate (493)

Run: 23-006-1B PM Description:  
 Stops: 2 Start Time: 3:15 PM End Time: 3:29 PM  
 Schools: Juniper Ridge Intermediate  
 : 2024-06-30

#	Arrival	Departure	Description
1		3:15 PM	Juniper Ridge Intermediate
2	3:29 PM		#44 Main St

Route: 23-006-1 Run: 23-006-1B PM



## Route: 23-218-1 Run: 23-218-1B AM

Route: 23-218-1 Operator: Dave Gulliver Cabs Ltd.

Vehicle: 23-218-1

Description:

Schools: Juniper Ridge Intermediate (493)

Run: 23-218-1B AM

Stops: 11

Start Time: 8:24 AM

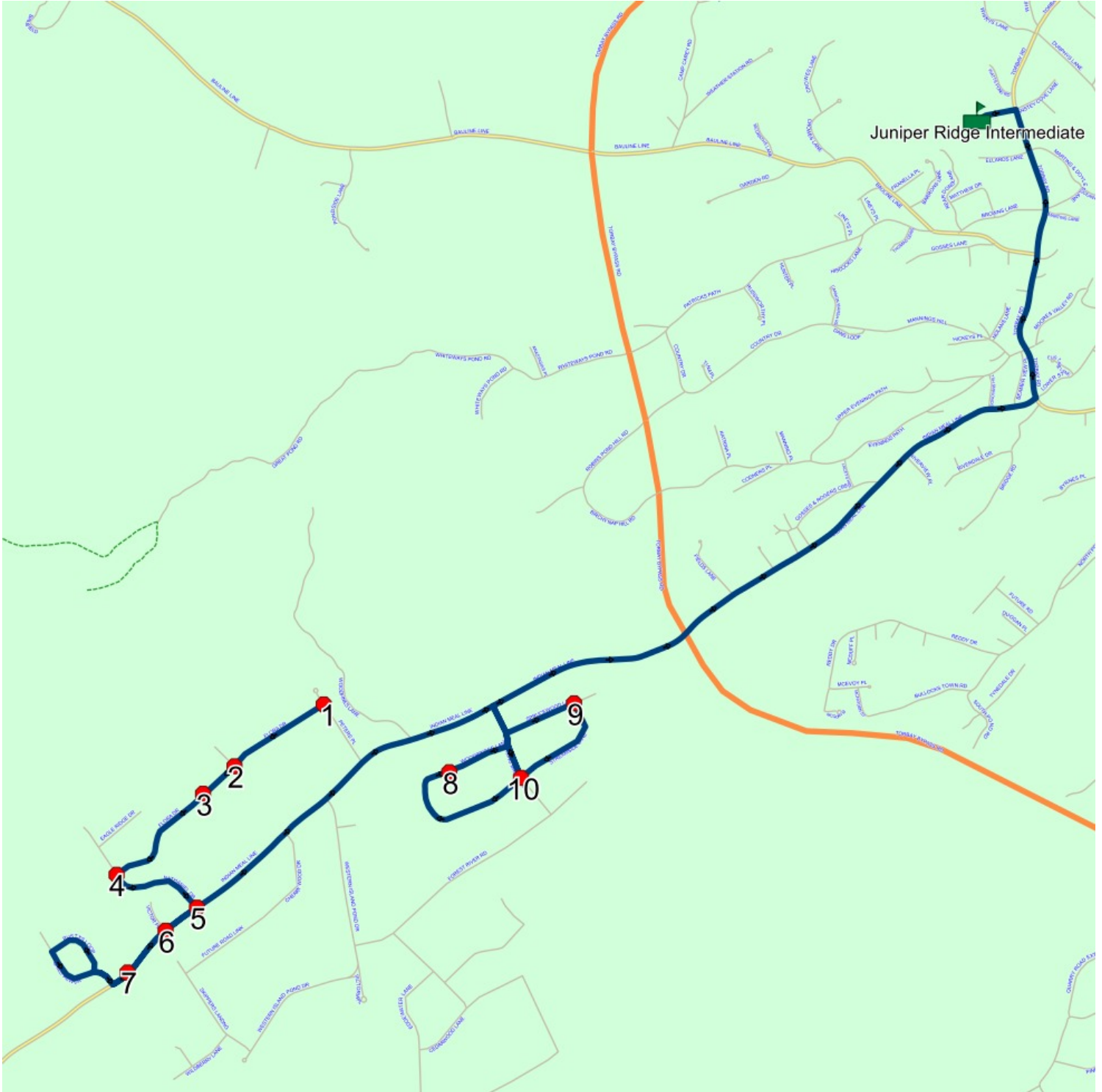
Description: Bus 6

End Time: 8:52 AM

Schools: Juniper Ridge Intermediate

#	Arrival	Departure	Description
1		8:24 AM	FLORA DR & PETERS PL
2	8:25 AM	8:26 AM	FLORA DR & SCENIC VIEW DR
3		8:26 AM	15 FLORA DR; TORBAY; A1K
4		8:27 AM	NATHANIEL DR & FLORA DR
5	8:28 AM	8:29 AM	INDIAN MEAL LINE & NATHANIEL DR
6	8:29 AM	8:30 AM	INDIAN MEAL LINE & VICTOR PL
7		8:33 AM	596 INDIAN MEAL LINE
8	8:38 AM	8:39 AM	14 WOODBRIDGE LANE
9	8:40 AM	8:41 AM	STREAMSIDE LANE & SPRUCEWOOD LANE
10		8:42 AM	RATTLING BROOK RD & STREAMSIDE LANE
11	8:50 AM	8:52 AM	Juniper Ridge Intermediate

Route: 23-218-1 Run: 23-218-1B AM



## Route: 23-218-1 Run: 23-218-1B PM

Route: 23-218-1 Operator: Dave Gulliver Cabs Ltd.

Vehicle: 23-218-1

Description:

Schools: Juniper Ridge Intermediate (493)

Run: 23-218-1B PM

Stops: 11

Start Time: 3:00 PM

Description: Bus 6

End Time: 3:43 PM

Schools: Juniper Ridge Intermediate

#	Arrival	Departure	Description
1	3:00 PM	3:15 PM	Juniper Ridge Intermediate
2	3:22 PM	3:23 PM	RATTLING BROOK RD & STREAMSIDE LANE
3	3:24 PM	3:25 PM	STREAMSIDE LANE & SPRUCEWOOD LANE
4	3:27 PM	3:28 PM	14 WOODBRIDGE LANE
5	3:32 PM	3:33 PM	INDIAN MEAL LINE & NATHANIEL DR
6	3:34 PM		596 INDIAN MEAL LINE
7	3:37 PM		INDIAN MEAL LINE & VICTOR PL
8	3:39 PM		NATHANIEL DR & FLORA DR
9	3:40 PM	3:41 PM	15 FLORA DR; TORBAY; A1K
10	3:41 PM		FLORA DR & SCENIC VIEW DR
11	3:42 PM	3:43 PM	FLORA DR & PETERS PL

