

Route: 17-135-10 Run: 17-135-10B AM

Route: 17-135-10

Operator: Executive Taxi Ltd.

Vehicle: 17-135-10

Description:

Schools: Holy Trinity Elementary (367)

Run: 17-135-10B AM

Stops: 21

Start Time: 8:04 AM

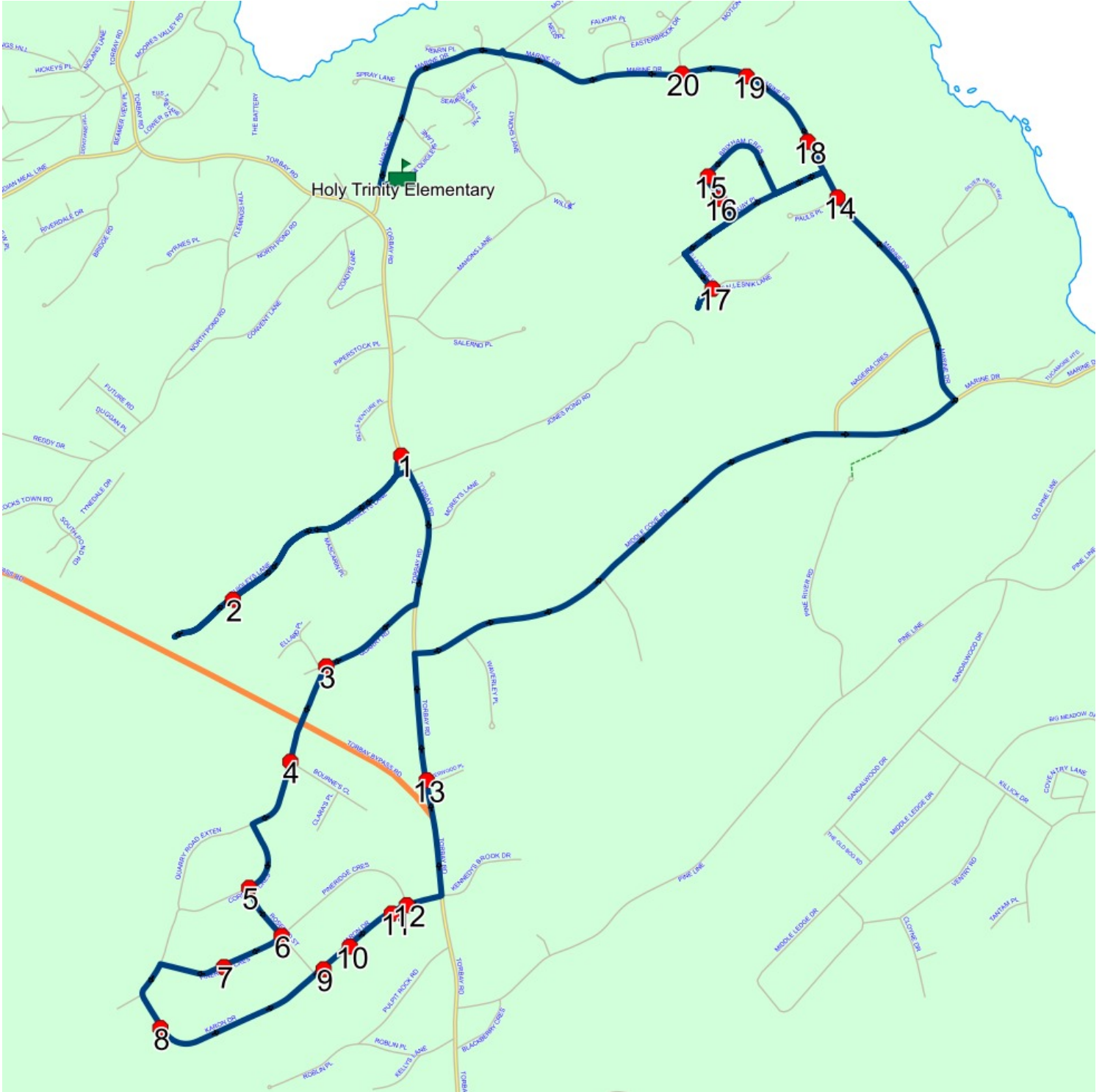
Description: Green Bus

End Time: 8:42 AM

Schools: Holy Trinity Elementary

#	Arrival	Departure	Description
1		8:04 AM	COURTESY STOP/FAMILY RESPONSIBILITY ZONE QUIGLEYS LANE & TORBAY RD
2	8:08 AM	8:09 AM	95 QUIGLEYS LANE
3	8:11 AM	8:12 AM	QUARRY RD & ELLARD PL
4		8:13 AM	QUARRY ROAD EXTEN & BOURNE'S CL
5	8:14 AM	8:15 AM	CORDELIA CRES & ROSEBUD ST
6		8:15 AM	PINERIDGE CRES & ROSEBUD ST
7		8:16 AM	63 PINERIDGE CRES
8	8:17 AM	8:18 AM	113 KARON DR
9	8:18 AM	8:19 AM	75 KARON DR
10		8:19 AM	57 KARON DR
11		8:20 AM	29 KARON DR
12		8:20 AM	KARON DR & PINERIDGE CRES
13	8:21 AM	8:22 AM	TORBAY RD & RIVERWOOD PL
14		8:26 AM	MARINE DR & PAULS PL
15		8:27 AM	2 BRIXHAM CRES
16		8:28 AM	5 UPTON ST
17		8:30 AM	ELLACOMBE PL & SALLESNIK LANE
18		8:35 AM	254 MARINE DR
19	8:35 AM	8:36 AM	214 MARINE DR
20	8:36 AM	8:37 AM	MARINE DR & MOTION DR
21	8:40 AM	8:42 AM	Holy Trinity Elementary

Route: 17-135-10 Run: 17-135-10B AM



Route: 17-135-10 Run: 17-135-10B PM

Route: 17-135-10

Operator: Executive Taxi Ltd.

Vehicle: 17-135-10

Description:

Schools: Holy Trinity Elementary (367)

Run: 17-135-10B PM

Description: Green Bus

Stops: 22

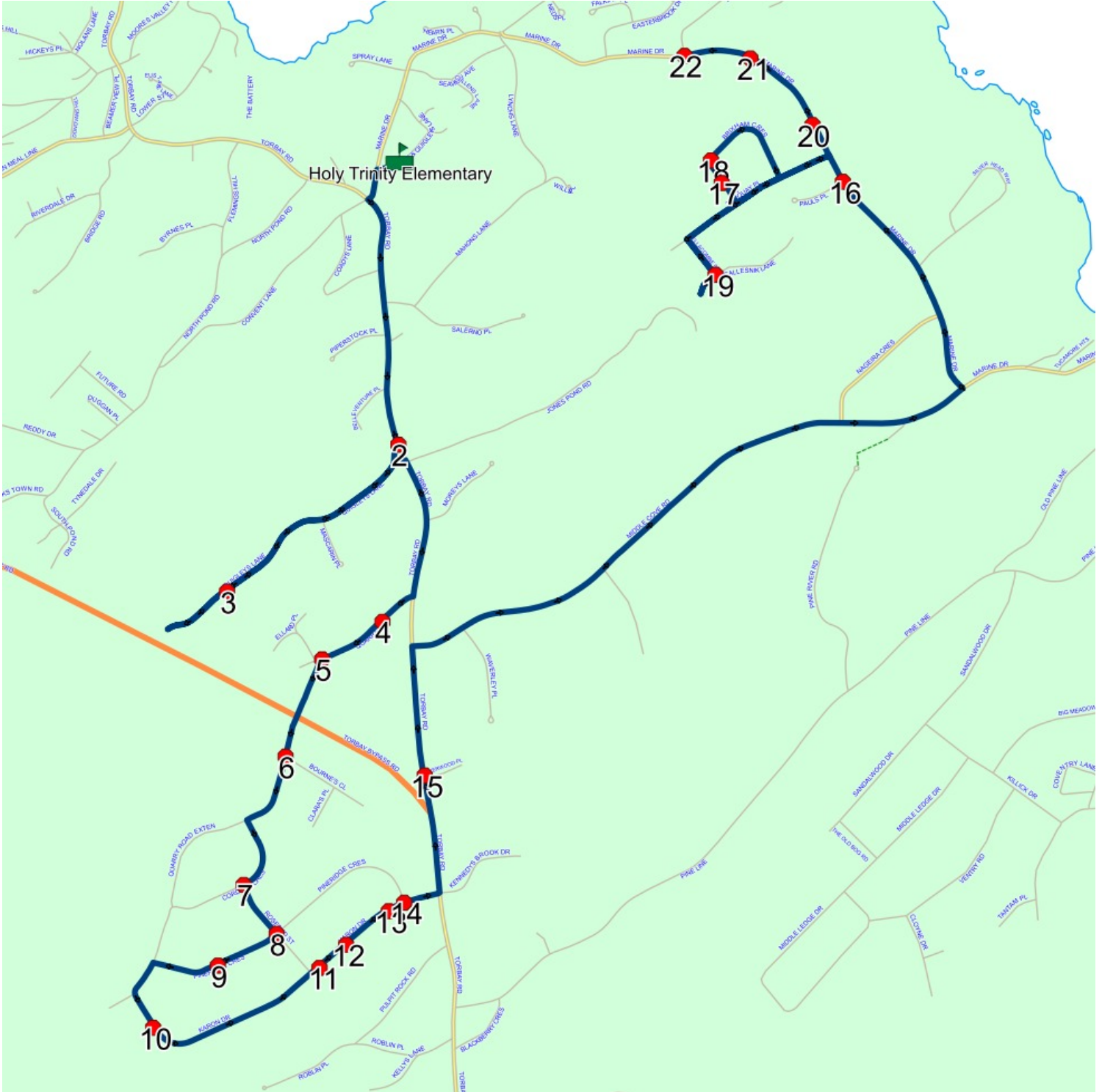
Start Time: 3:00 PM

End Time: 3:52 PM

Schools: Holy Trinity Elementary

#	Arrival	Departure	Description
1	3:00 PM	3:15 PM	Holy Trinity Elementary
2	3:17 PM		COURTESY STOP/FAMILY RESPONSIBILITY ZONE QUIGLEYS LANE & TORBAY RD
3	3:18 PM	3:19 PM	95 QUIGLEYS LANE
4	3:24 PM		13 QUARRY RD : 2024-01-25
5	3:24 PM	3:25 PM	QUARRY RD & ELLARD PL
6	3:26 PM	3:27 PM	QUARRY ROAD EXTEN & BOURNE'S CL
7	3:28 PM		CORDELIA CRES & ROSEBUD ST
8	3:29 PM		PINERIDGE CRES & ROSEBUD ST
9	3:30 PM		63 PINERIDGE CRES
10	3:31 PM	3:32 PM	113 KARON DR
11	3:32 PM	3:33 PM	75 KARON DR
12	3:33 PM	3:34 PM	57 KARON DR
13	3:34 PM		29 KARON DR
14	3:34 PM		KARON DR & PINERIDGE CRES
15	3:35 PM	3:36 PM	TORBAY RD & RIVERWOOD PL
16	3:40 PM		MARINE DR & PAULS PL
17	3:42 PM		5 UPTON ST
18	3:43 PM		2 BRIXHAM CRES
19	3:44 PM	3:45 PM	ELLACOMBE PL & SALLESNIK LANE
20	3:50 PM		254 MARINE DR
21	3:50 PM	3:51 PM	214 MARINE DR
22	3:51 PM	3:52 PM	MARINE DR & MOTION DR

Route: 17-135-10 Run: 17-135-10B PM



Route: 17-135-5 Run: 17-135-5B AM

Route: 17-135-5

Operator: Executive Taxi Ltd.

Vehicle: 17-135-5

Description:

Schools: Holy Trinity Elementary (367)

Run: 17-135-5B AM

Stops: 15

Start Time: 8:11 AM

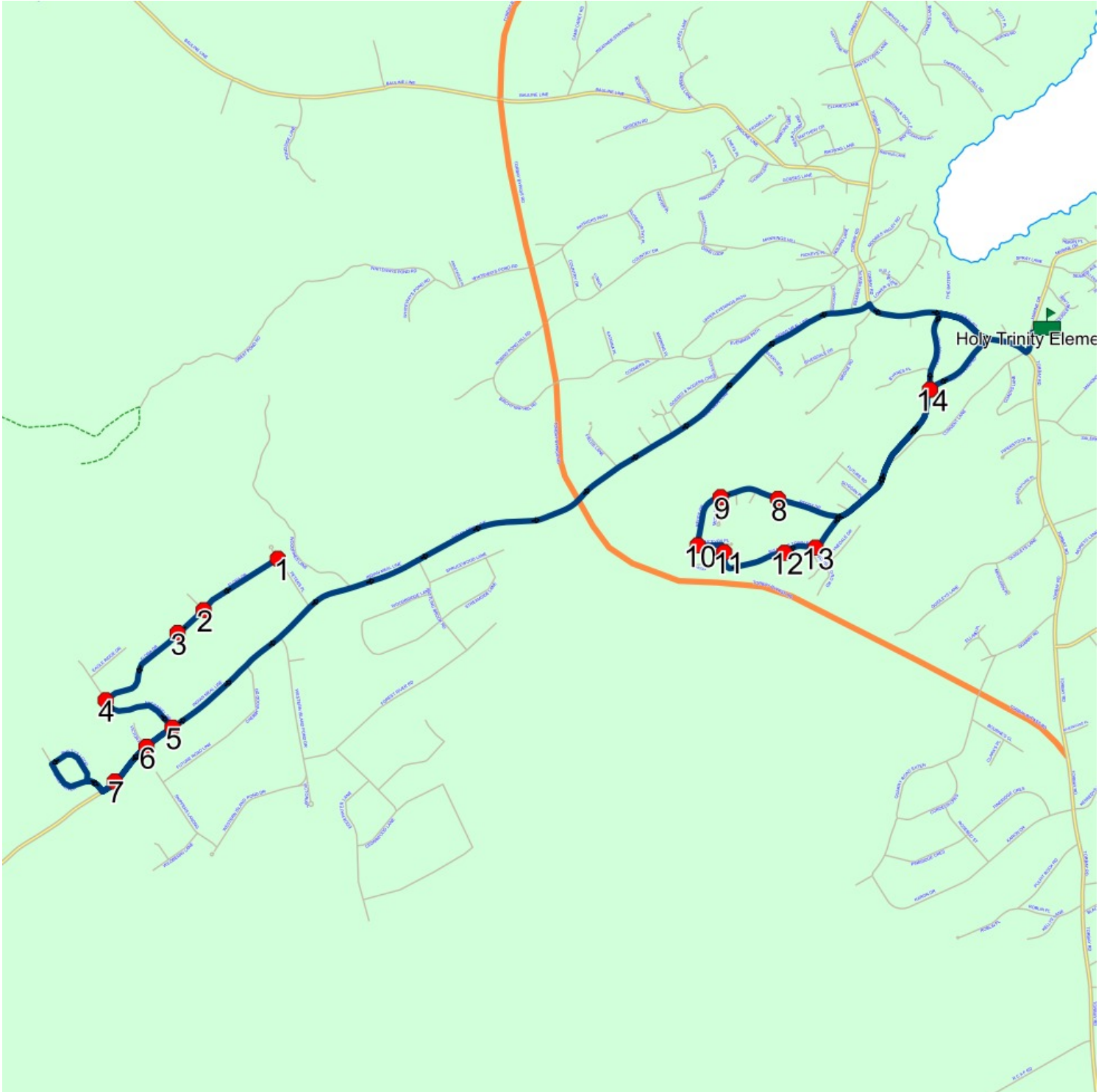
Description: Red Bus

End Time: 8:42 AM

Schools: Holy Trinity Elementary

#	Arrival	Departure	Description
1	8:11 AM	8:12 AM	FLORA DR & PETERS PL
2	8:12 AM	8:13 AM	FLORA DR & SCENIC VIEW DR
3	8:13 AM	8:14 AM	15 FLORA DR
4	8:14 AM	8:15 AM	NATHANIEL DR & FLORA DR
5	8:16 AM	8:17 AM	INDIAN MEAL LINE & NATHANIEL DR
6		8:17 AM	INDIAN MEAL LINE & VICTOR PL
7		8:21 AM	596 INDIAN MEAL LINE
8		8:31 AM	REDDY DR & MCARTHUR PL
9		8:32 AM	REDDY DR & MCDUFF PL
10	8:32 AM	8:33 AM	REDDY DR & MCEVOY PL
11		8:34 AM	3 MCFAYDEN ST
12		8:35 AM	15 BULLOCKS TOWN RD
13	8:35 AM	8:36 AM	BULLOCKS TOWN RD & SOUTH POND RD
14		8:37 AM	COURTESY STOP/FAMILY RESPONSIBILITY ZONE NORTH POND RD; TORBAY & FLEMINGS HILL; TORBAY
15	8:40 AM	8:42 AM	Holy Trinity Elementary

Route: 17-135-5 Run: 17-135-5B AM



Route: 17-135-5 Run: 17-135-5B PM

Route: 17-135-5

Operator: Executive Taxi Ltd.

Vehicle: 17-135-5

Description:

Schools: Holy Trinity Elementary (367)

Run: 17-135-5B PM

Stops: 15

Start Time: 3:00 PM

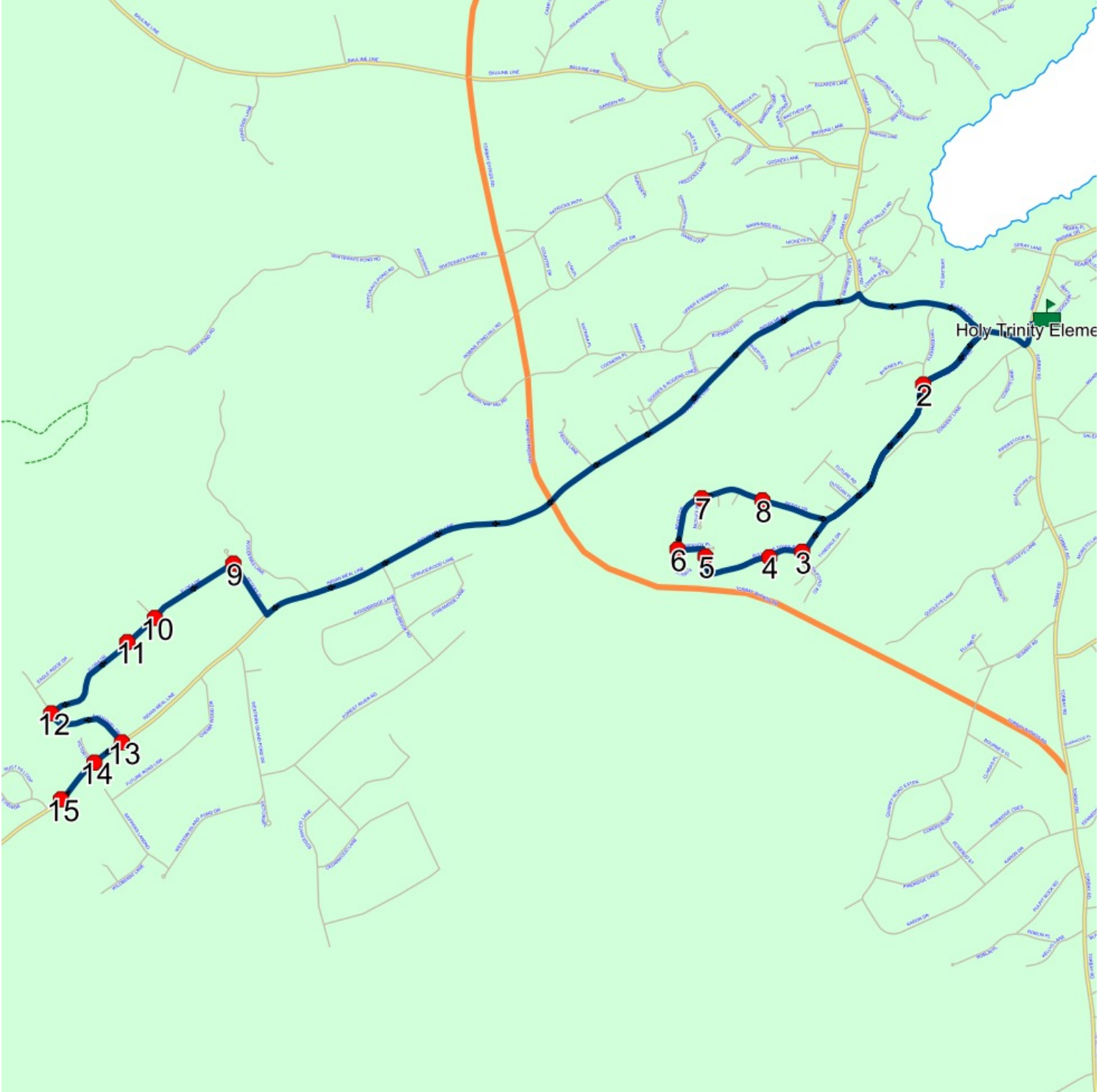
Description: Red Bus

End Time: 3:41 PM

Schools: Holy Trinity Elementary

#	Arrival	Departure	Description
1	3:00 PM	3:15 PM	Holy Trinity Elementary
2	3:17 PM		COURTESY STOP/FAMILY RESPONSIBILITY ZONE NORTH POND RD; TORBAY & FLEMINGS HILL; TORBAY
3	3:18 PM	3:19 PM	BULLOCKS TOWN RD & SOUTH POND RD
4	3:19 PM		15 BULLOCKS TOWN RD
5	3:20 PM		3 MCFAYDEN ST
6	3:21 PM	3:22 PM	REDDY DR & MCEVOY PL
7	3:22 PM	3:23 PM	REDDY DR & MCDUFF PL
8	3:23 PM	3:24 PM	REDDY DR & MCARTHUR PL
9	3:33 PM	3:34 PM	FLORA DR & PETERS PL
10	3:35 PM	3:36 PM	FLORA DR & SCENIC VIEW DR
11	3:36 PM	3:37 PM	15 FLORA DR
12	3:37 PM	3:38 PM	NATHANIEL DR & FLORA DR
13	3:39 PM	3:40 PM	INDIAN MEAL LINE & NATHANIEL DR
14	3:40 PM		INDIAN MEAL LINE & VICTOR PL
15	3:41 PM		596 INDIAN MEAL LINE

Route: 17-135-5 Run: 17-135-5B PM



Route: 17-135-6 Run: 17-135-6B AM

Route: 17-135-6

Operator: Executive Taxi Ltd.

Vehicle: 17-135-6

Description:

Schools: Holy Trinity Elementary (367)

Run: 17-135-6B AM

Stops: 13

Start Time: 8:22 AM

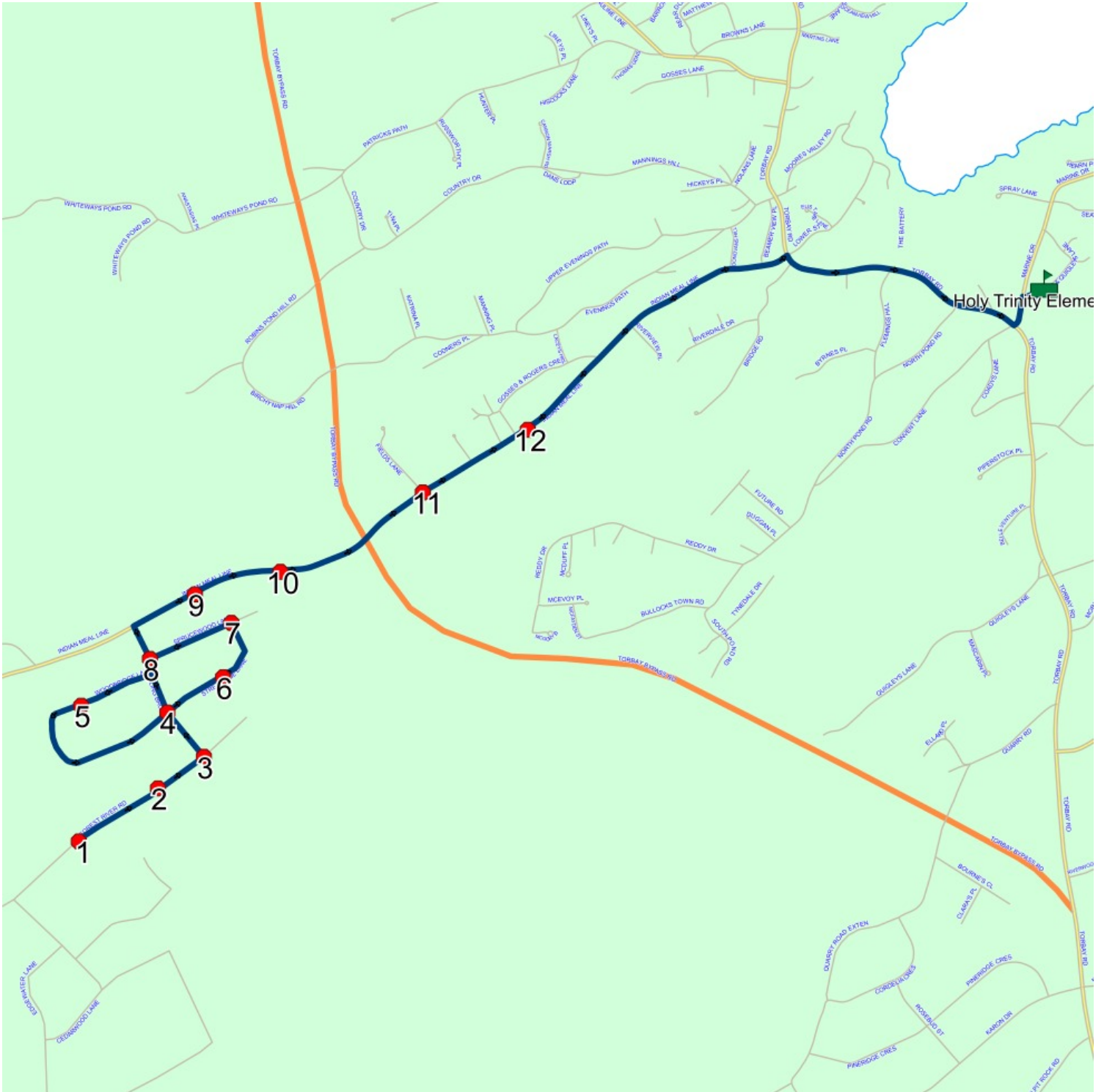
Description: Purple Bus

End Time: 8:42 AM

Schools: Holy Trinity Elementary

#	Arrival	Departure	Description
1	8:22 AM	8:23 AM	22 FOREST RIVER RD
2	8:23 AM	8:24 AM	33 FOREST RIVER RD
3		8:24 AM	FOREST RIVER RD & RATTLING BROOK RD
4		8:25 AM	RATTLING BROOK RD & STREAMSIDE LANE
5	8:26 AM	8:27 AM	14 WOODBRIDGE LANE
6		8:29 AM	10 STREAMSIDE LANE
7		8:30 AM	STREAMSIDE LANE & SPRUCEWOOD LANE
8		8:31 AM	RATTLING BROOK RD & SPRUCEWOOD LANE
9	8:32 AM	8:33 AM	303 INDIAN MEAL LINE
10		8:33 AM	265 INDIAN MEAL LINE
11	8:34 AM	8:35 AM	INDIAN MEAL LINE & FIELDS LANE
12	8:35 AM	8:36 AM	154 INDIAN MEAL LINE; TORBAY; A1K
13	8:40 AM	8:42 AM	Holy Trinity Elementary

Route: 17-135-6 Run: 17-135-6B AM



Route: 17-135-6 Run: 17-135-6B PM

Route: 17-135-6

Operator: Executive Taxi Ltd.

Vehicle: 17-135-6

Description:

Schools: Holy Trinity Elementary (367)

Run: 17-135-6B PM

Stops: 13

Start Time: 3:00 PM

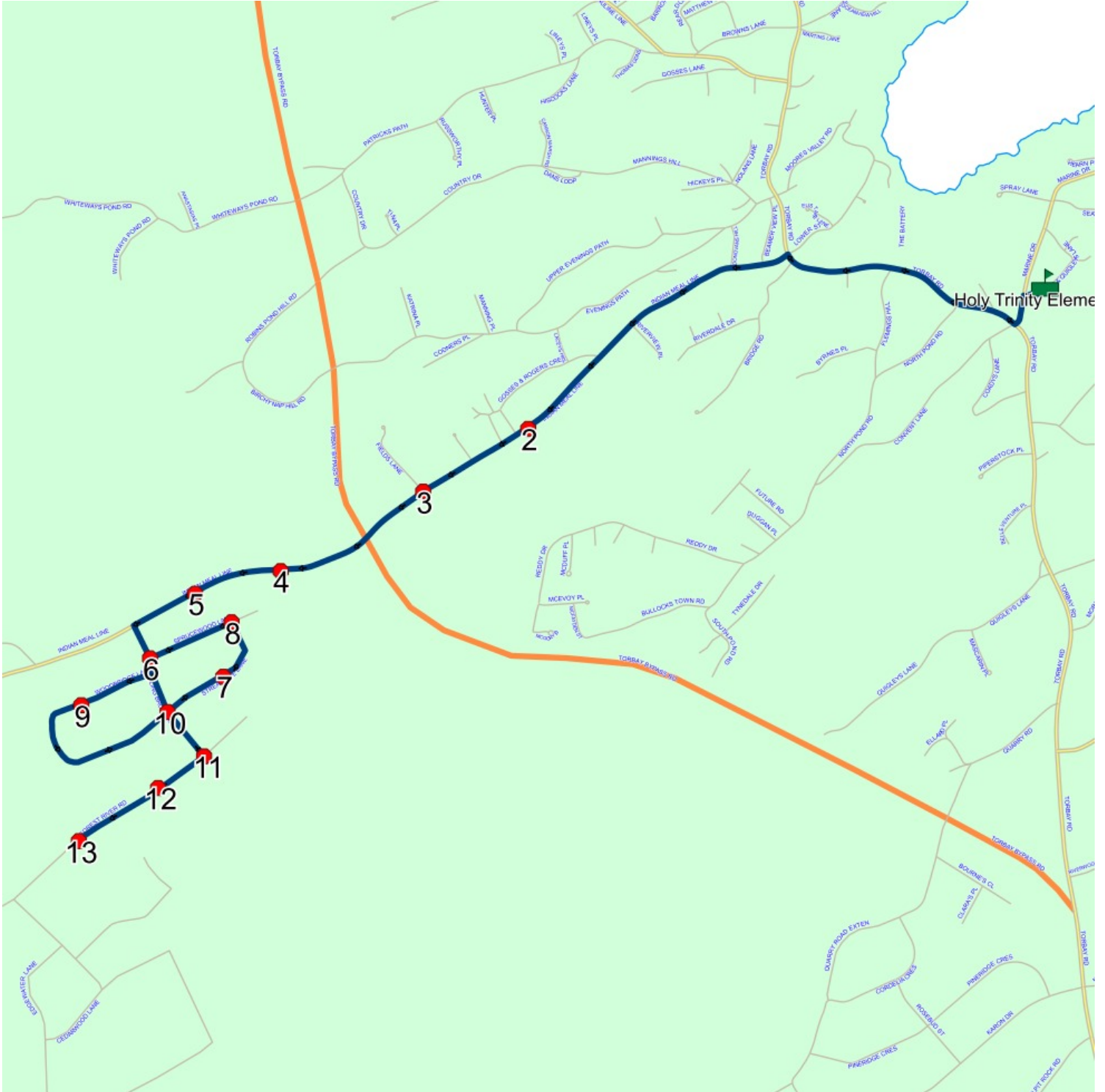
Description: Purple Bus

End Time: 3:35 PM

Schools: Holy Trinity Elementary

#	Arrival	Departure	Description
1	3:00 PM	3:15 PM	Holy Trinity Elementary
2	3:19 PM	3:20 PM	154 INDIAN MEAL LINE; TORBAY; A1K
3	3:21 PM		INDIAN MEAL LINE & FIELDS LANE
4	3:22 PM		265 INDIAN MEAL LINE
5	3:23 PM		303 INDIAN MEAL LINE
6	3:24 PM	3:25 PM	RATTLING BROOK RD & SPRUCEWOOD LANE
7	3:26 PM		10 STREAMSIDE LANE
8	3:27 PM		STREAMSIDE LANE & SPRUCEWOOD LANE
9	3:29 PM	3:30 PM	14 WOODBRIDGE LANE
10	3:31 PM	3:32 PM	RATTLING BROOK RD & STREAMSIDE LANE
11	3:32 PM	3:33 PM	FOREST RIVER RD & RATTLING BROOK RD
12	3:34 PM		33 FOREST RIVER RD
13	3:34 PM	3:35 PM	22 FOREST RIVER RD

Route: 17-135-6 Run: 17-135-6B PM



Route: 17-135-7 Run: 17-135-7B AM

Route: 17-135-7

Operator: Executive Taxi Ltd.

Capacity: 70

Vehicle: 17-135-7

Description:

Schools: Holy Trinity Elementary (367)

Run: 17-135-7B AM

Description: Brown Bus

Riders: 57

Stops: 24

Start Time: 8:14 AM

End Time: 8:42 AM (28 min)

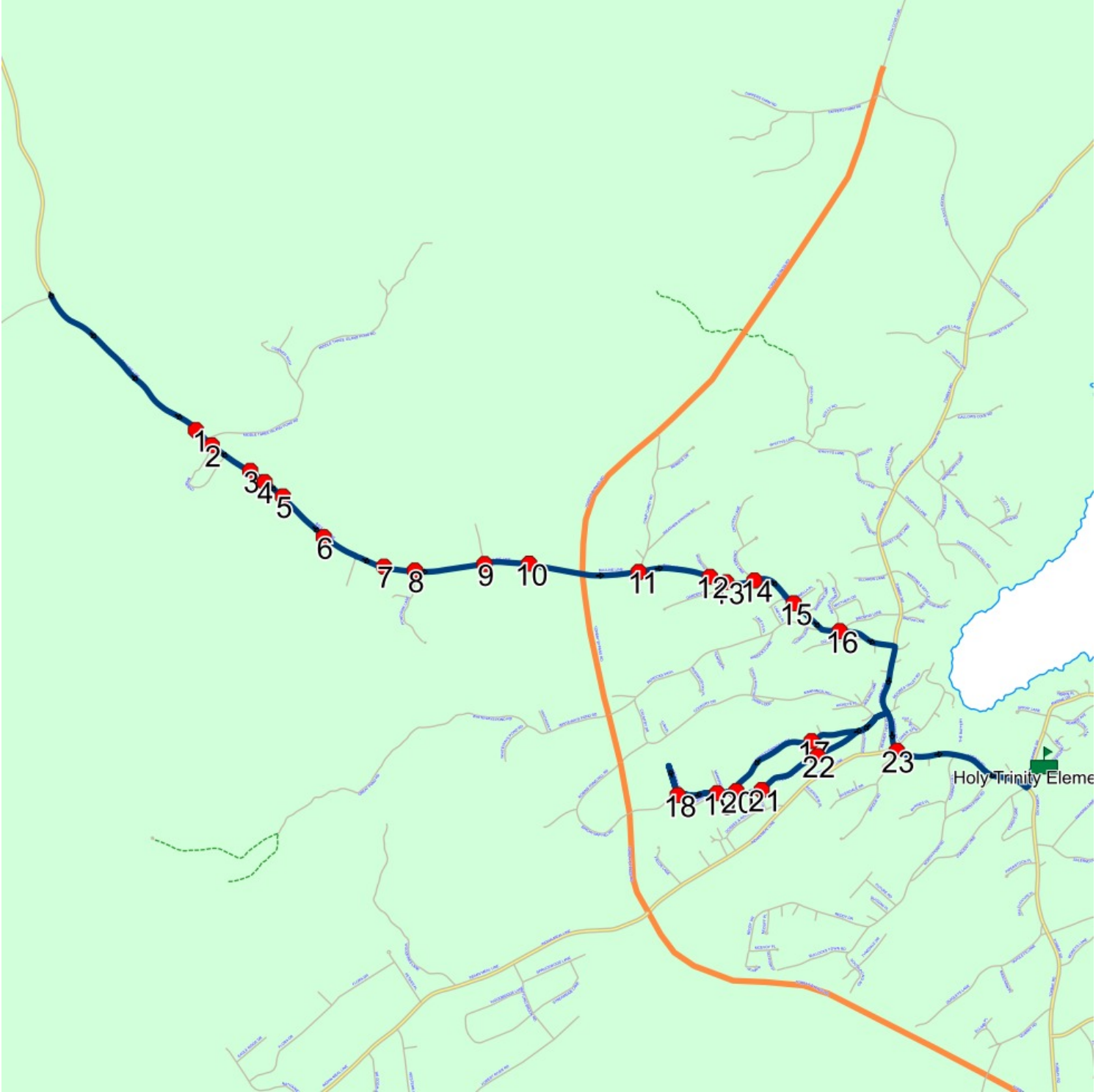
Distance: 9.97 km

Schools: Holy Trinity Elementary

#	Arrival	Departure	Description	Stop Ld	Run Ld
1	8:15 AM	8:16 AM	603 BAULINE LINE; TORBAY; A1K	1	1
2		8:16 AM	BAULINE LINE & UPPER THREE CORNER POND PARK	0	1
3		8:16 AM	494 BAULINE LINE	1	2
4		8:16 AM	475 BAULINE LINE	0	2
5		8:17 AM	450 BAULINE LINE	1	3
6		8:17 AM	387 BAULINE LINE	0	3
7	8:18 AM	8:19 AM	334 BAULINE LINE	1	4
8		8:19 AM	318 BAULINE LINE; TORBAY; A1K	2	6
9		8:20 AM	BAULINE LINE & MARY MANNING PL	5	11
10	8:20 AM	8:21 AM	290 BAULINE LINE	2	13
11	8:21 AM	8:22 AM	BAULINE LINE & BUCKLEYS HILL	13	26
12		8:23 AM	BAULINE LINE; TORBAY & MCGRATHS LANE; TORBAY	2	28
13	8:23 AM	8:24 AM	BAULINE LINE & GARDEN RD	5	33
14		8:24 AM	BAULINE LINE & CROWES LANE	2	35
15	8:24 AM	8:25 AM	BAULINE LINE & FRANELLA PL	4	39
16		8:26 AM	BAULINE LINE & BROWNS LANE	6	45
17		8:29 AM	50 UPPER EVENINGS PATH	2	47
18	8:30 AM	8:31 AM	BIRCHY NAP HILL RD & KATRINA PL	3	50
19		8:35 AM	BIRCHY NAP HILL RD & CODNERS PL	2	52
20	8:35 AM	8:36 AM	EVENINGS PATH & UPPER EVENINGS PATH	3	55
21		8:36 AM	101 EVENINGS PATH	2	57
22		8:37 AM	EVENINGS PATH & TEXAS PL	0	57
23		8:38 AM	COURTESY STOP/FAMILY RESPONSIBILITY ZONE BRIDGE RD & TORBAY RD	0	57
24	8:40 AM	8:42 AM	Holy Trinity Elementary	57	0

Total: 9.97 km 8:14 AM - 8:42 AM 28 min

Route: 17-135-7 Run: 17-135-7B AM



Route: 17-135-7 Run: 17-135-7B PM

Route: 17-135-7

Operator: Executive Taxi Ltd.

Capacity: 70

Vehicle: 17-135-7

Description:

Schools: Holy Trinity Elementary (367)

Run: 17-135-7B PM

Description: Brown Bus

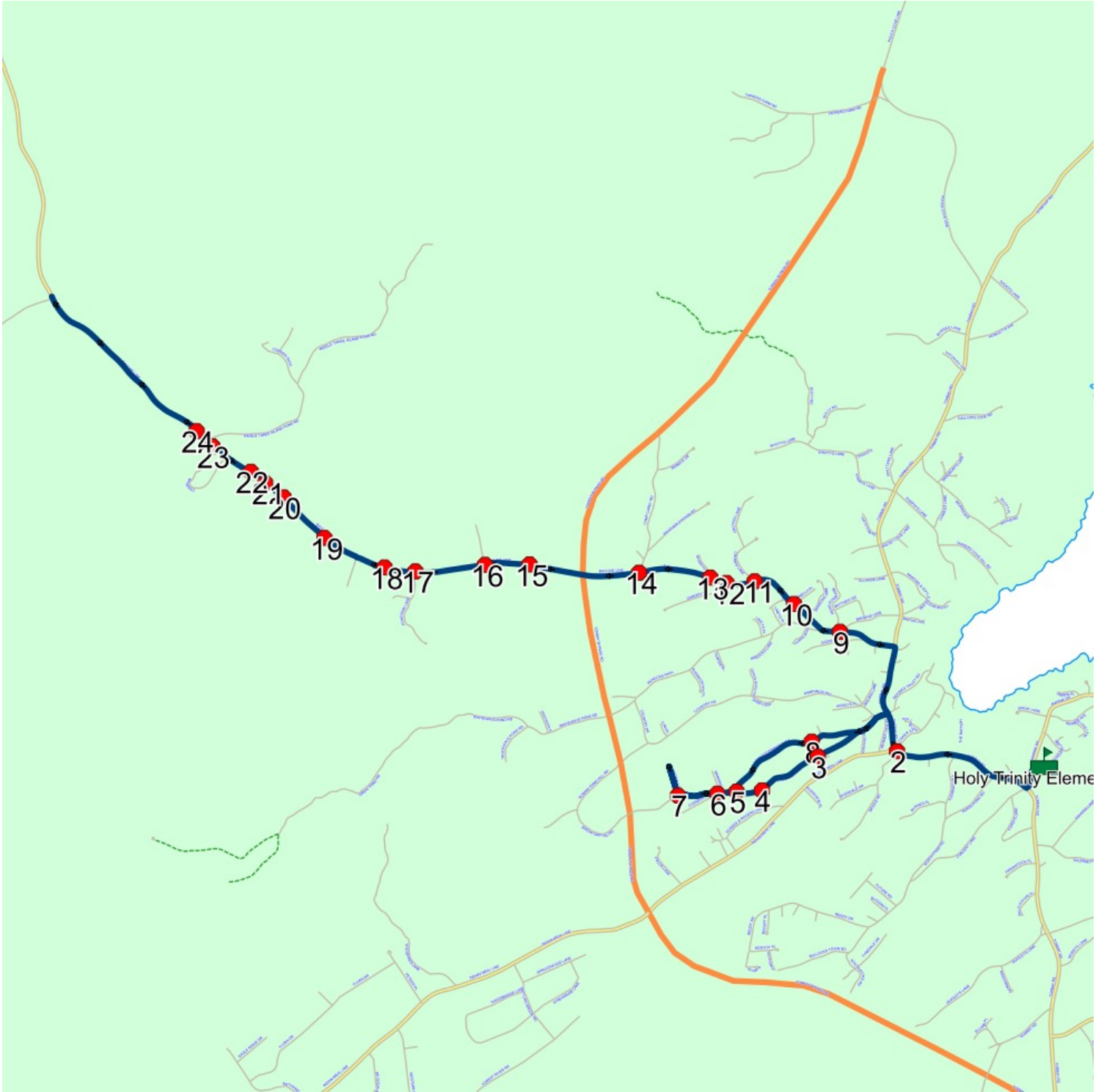
Riders: 57 Stops: 24 Start Time: 3:00 PM End Time: 3:44 PM (44 min) Distance: 9.97 km

Schools: Holy Trinity Elementary

#	Arrival	Departure	Description	Stop Ld	Run Ld
1	3:00 PM	3:15 PM	Holy Trinity Elementary	57	57
2	3:17 PM		COURTESY STOP/FAMILY RESPONSIBILITY ZONE BRIDGE RD & TORBAY RD	0	57
3	3:19 PM		EVENINGS PATH & TEXAS PL	0	57
4	3:20 PM		101 EVENINGS PATH	2	55
5	3:20 PM	3:21 PM	EVENINGS PATH & UPPER EVENINGS PATH	3	52
6	3:21 PM	3:22 PM	BIRCHY NAP HILL RD & CODNERS PL	2	50
7	3:22 PM		BIRCHY NAP HILL RD & KATRINA PL	3	47
8	3:28 PM		50 UPPER EVENINGS PATH	2	45
9	3:31 PM		BAULINE LINE & BROWNS LANE	6	39
10	3:32 PM		BAULINE LINE & FRANELLA PL	4	35
11	3:33 PM		BAULINE LINE & CROWES LANE	2	33
12	3:33 PM	3:34 PM	BAULINE LINE & GARDEN RD	5	28
13	3:34 PM	3:35 PM	BAULINE LINE; TORBAY & MCGRATHS LANE; TORBAY	2	26
14	3:35 PM	3:36 PM	BAULINE LINE & BUCKLEYS HILL	13	13
15	3:37 PM		290 BAULINE LINE	2	11
16	3:37 PM	3:38 PM	BAULINE LINE & MARY MANNING PL	5	6
17	3:39 PM		318 BAULINE LINE; TORBAY; A1K	2	4
18	3:39 PM	3:40 PM	334 BAULINE LINE	1	3
19	3:40 PM		387 BAULINE LINE	0	3
20	3:41 PM		450 BAULINE LINE	1	2
21	3:41 PM		475 BAULINE LINE	0	2
22	3:41 PM	3:42 PM	494 BAULINE LINE	1	1
23	3:42 PM		BAULINE LINE & UPPER THREE CORNER POND PARK	0	1
24	3:42 PM	3:43 PM	603 BAULINE LINE; TORBAY; A1K	1	0

Total: 9.97 km 3:00 PM - 3:44 PM 44 min

Route: 17-135-7 Run: 17-135-7B PM



Route: 17-135-8 Run: 17-135-8B AM

Route: 17-135-8

Operator: Executive Taxi Ltd.

Capacity: 70

Vehicle: 17-135-8

Description:

Schools: Holy Trinity Elementary (367)

Run: 17-135-8B AM

Description: Blue Bus

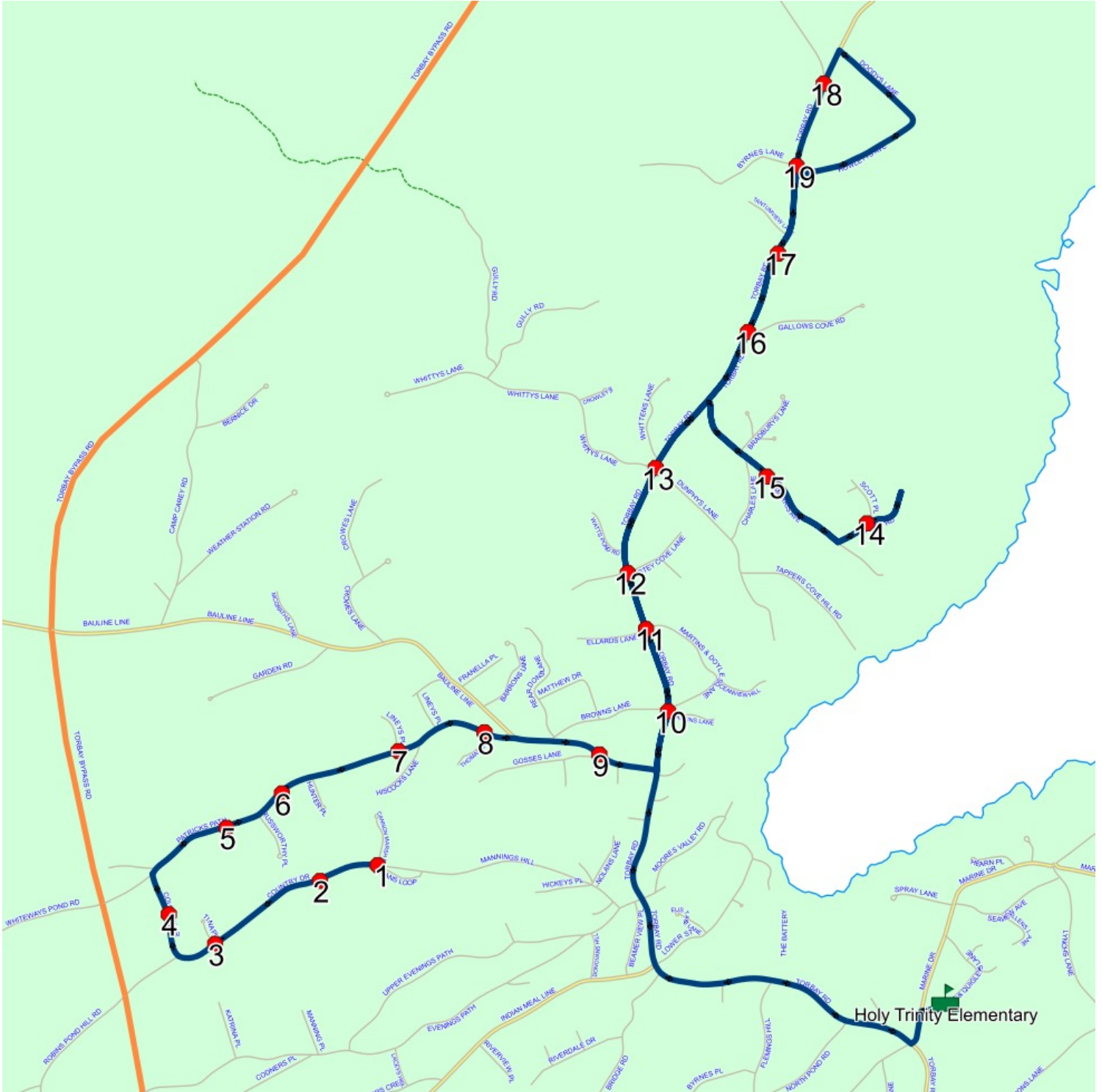
Riders: 58 Stops: 20 Start Time: 8:15 AM End Time: 8:42 AM (27 min) Distance: 10.49 km

Schools: Holy Trinity Elementary

#	Arrival	Departure	Description	Stop Ld	Run Ld
1		8:15 AM	COUNTRY DR & CANNON MARSH RD	2	2
2		8:16 AM	111 COUNTRY DR	0	2
3	8:16 AM	8:17 AM	COUNTRY DR & TINA PL	6	8
4		8:17 AM	206 COUNTRY DR	2	10
5		8:18 AM	152 PATRICKS PATH	3	13
6		8:19 AM	105 PATRICKS PATH	5	18
7		8:20 AM	PATRICKS PATH & LINEYS PL	3	21
8	8:20 AM	8:21 AM	PATRICKS PATH & THOMAS GDNS	6	27
9	8:21 AM	8:22 AM	BAULINE LINE & GOSSES LANE	7	34
10		8:23 AM	TORBAY RD & MARTINS LANE	3	37
11		8:24 AM	TORBAY RD & MARTINS & DOYLES LANE	1	38
12	8:24 AM	8:25 AM	TORBAY RD & ANSTEY COVE LANE	6	44
13	8:25 AM	8:26 AM	TORBAY RD & DUNPHYS LANE	6	50
14		8:27 AM	7 RYANS RD	0	50
15		8:31 AM	42 MORRIS AVE	3	53
16	8:32 AM	8:33 AM	TORBAY RD & GALLOWS COVE RD	1	54
17		8:33 AM	1680 TORBAY RD	0	54
18		8:35 AM	TORBAY RD & WINDGAP RD	1	55
19	8:35 AM	8:36 AM	TORBAY RD & BYRNES LANE	3	58
20	8:40 AM	8:42 AM	Holy Trinity Elementary	58	0

Total: 10.49 km 8:15 AM - 8:42 AM 27 min

Route: 17-135-8 Run: 17-135-8B AM



Route: 17-135-8 Run: 17-135-8B PM

Route: 17-135-8

Operator: Executive Taxi Ltd.

Capacity: 70

Vehicle: 17-135-8

Description:

Schools: Holy Trinity Elementary (367)

Run: 17-135-8B PM

Description: Blue Bus

Riders: 58

Stops: 20

Start Time: 3:00 PM

End Time: 3:42 PM (42 min)

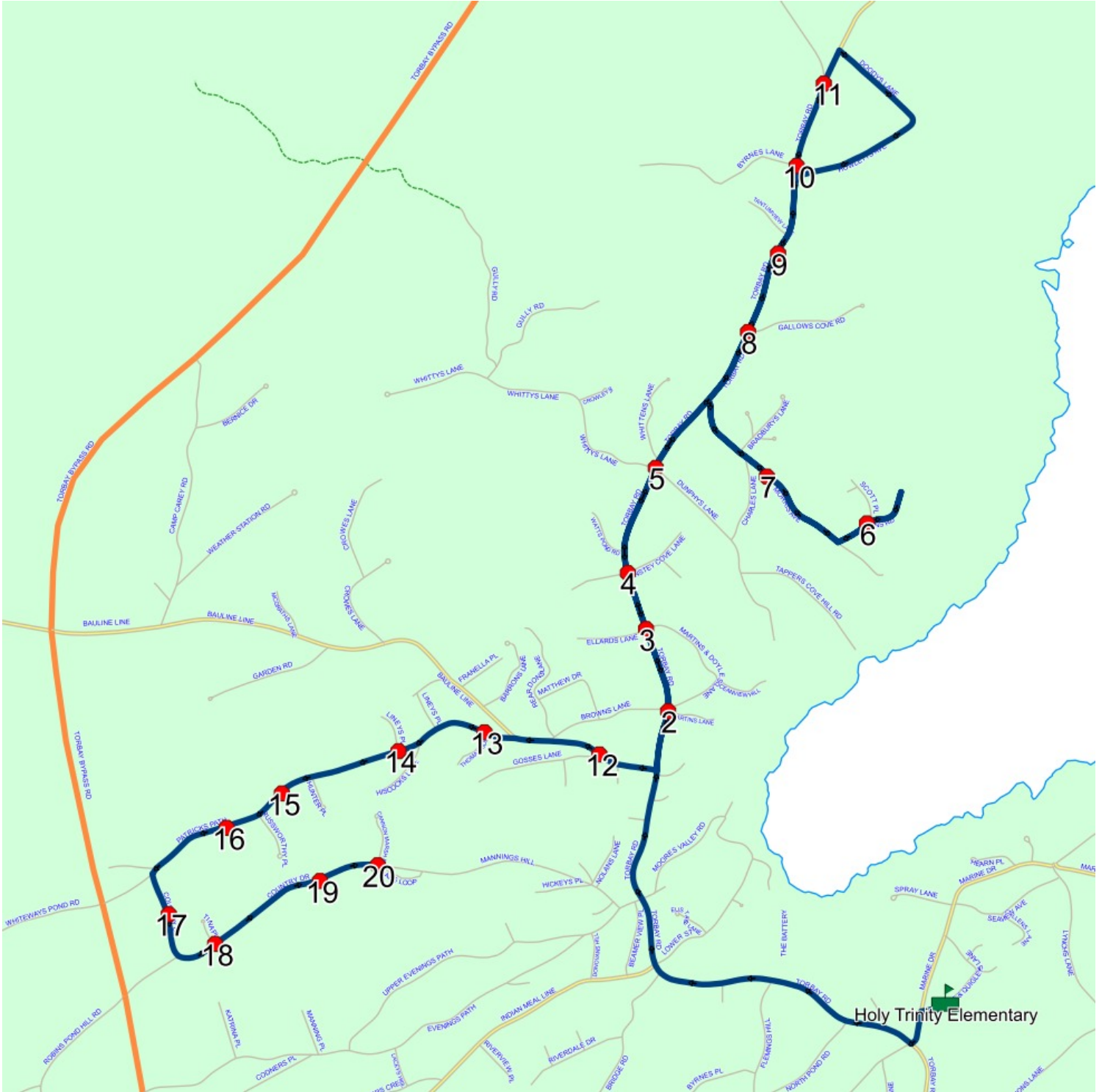
Distance: 10.49 km

Schools: Holy Trinity Elementary

#	Arrival	Departure	Description	Stop Ld	Run Ld
1	3:00 PM	3:15 PM	Holy Trinity Elementary	58	58
2	3:18 PM		TORBAY RD & MARTINS LANE	3	55
3	3:18 PM	3:19 PM	TORBAY RD & MARTINS & DOYLES LANE	1	54
4	3:19 PM	3:20 PM	TORBAY RD & ANSTEY COVE LANE	6	48
5	3:20 PM	3:21 PM	TORBAY RD & DUNPHYS LANE	6	42
6	3:25 PM		7 RYANS RD	0	42
7	3:26 PM	3:27 PM	42 MORRIS AVE	3	39
8	3:27 PM	3:28 PM	TORBAY RD & GALLOWS COVE RD	1	38
9	3:28 PM		1680 TORBAY RD	0	38
10	3:28 PM	3:29 PM	TORBAY RD & BYRNES LANE	3	35
11	3:29 PM	3:30 PM	TORBAY RD & WINDGAP RD	1	34
12	3:34 PM		BAULINE LINE & GOSSES LANE	7	27
13	3:35 PM	3:36 PM	PATRICKS PATH & THOMAS GDNS	6	21
14	3:36 PM		PATRICKS PATH & LINEYS PL	3	18
15	3:37 PM		105 PATRICKS PATH	5	13
16	3:38 PM		152 PATRICKS PATH	3	10
17	3:39 PM	3:40 PM	206 COUNTRY DR	2	8
18	3:40 PM	3:41 PM	COUNTRY DR & TINA PL	6	2
19	3:41 PM		111 COUNTRY DR	0	2
20	3:41 PM	3:42 PM	COUNTRY DR & CANNON MARSH RD	2	0

Total: 10.49 km 3:00 PM - 3:42 PM 42 min

Route: 17-135-8 Run: 17-135-8B PM



Route: 17-135-9 Run: 17-135-9B AM

Route: 17-135-9

Operator: Executive Taxi Ltd.

Capacity: 70

Vehicle: 17-135-9

Description:

Schools: Holy Trinity Elementary (367)

Run: 17-135-9B AM

Description: Yellow Bus

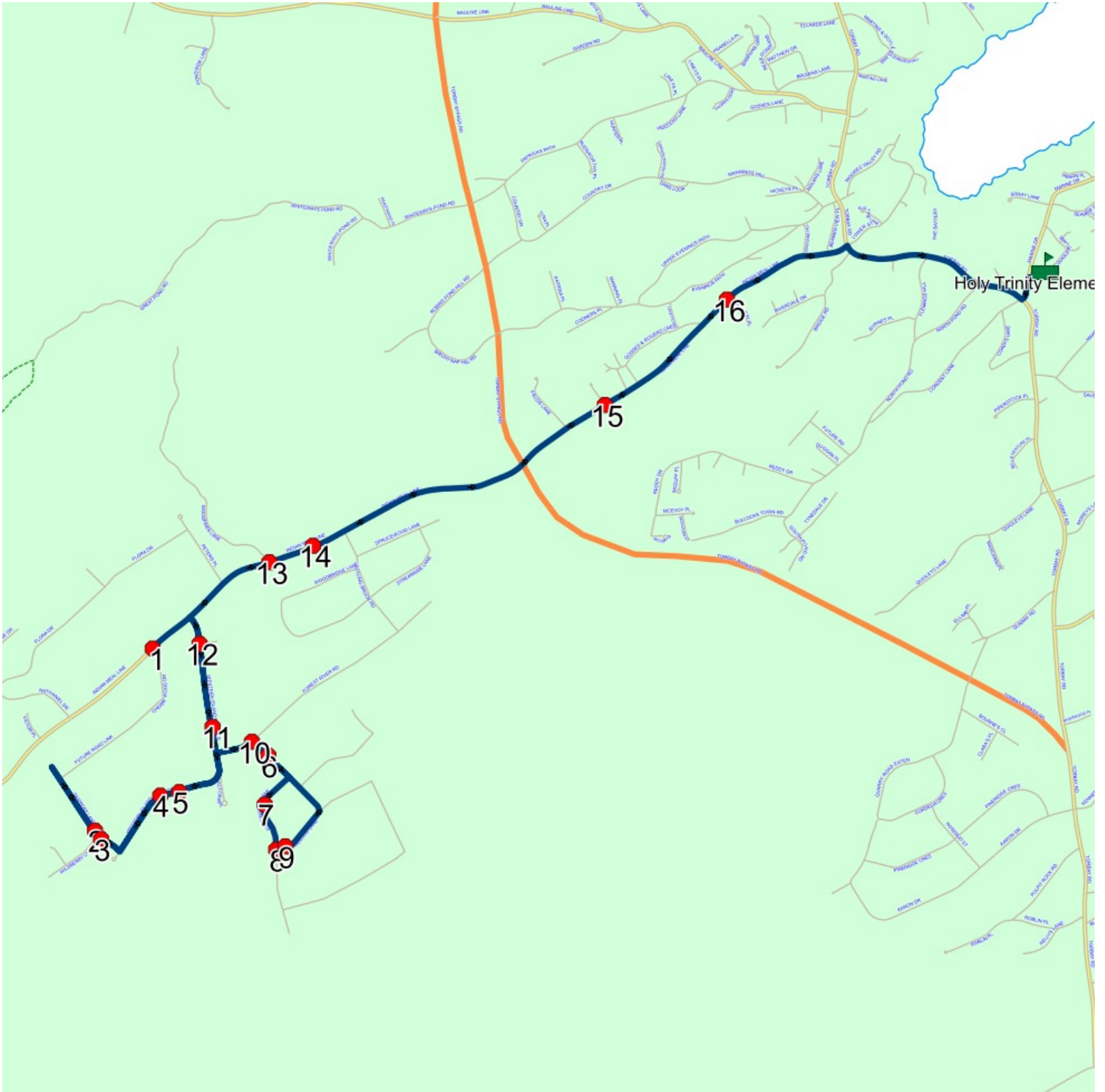
Riders: 47 Stops: 17 Start Time: 8:13 AM End Time: 8:42 AM (29 min) Distance: 9.41 km

Schools: Holy Trinity Elementary

#	Arrival	Departure	Description	Stop Ld	Run Ld
1	8:13 AM	8:14 AM	INDIAN MEAL LINE & CHERRY WOOD DR	11	11
2		8:20 AM	19 SKIPPERS LANDING	5	16
3	8:20 AM	8:21 AM	5 SKIPPERS LANDING	3	19
4		8:22 AM	70 WESTERN ISLAND POND DR	1	20
5		8:22 AM	61 WESTERN ISLAND POND DR	3	23
6		8:24 AM	5 CAPTAIN MATTHEW DAVIS DR	3	26
7		8:25 AM	10 EDGEWATER LANE	3	29
8	8:25 AM	8:26 AM	EDGEWATER LANE; TORBAY & CEDARWOOD LANE; TORBAY	5	34
9	8:26 AM	8:27 AM	3 CEDARWOOD LANE	2	36
10		8:28 AM	FOREST RIVER RD & CAPTAIN MATTHEW DAVIS DR	2	38
11		8:30 AM	35 WESTERN ISLAND POND DR	1	39
12	8:30 AM	8:31 AM	WESTERN ISLAND POND DR & CONCEPTAS PL	3	42
13		8:32 AM	INDIAN MEAL LINE & WOODFINES LANE	3	45
14		8:33 AM	355 INDIAN MEAL LINE	0	45
15		8:35 AM	INDIAN MEAL LINE & CLEMENTS LANE	1	46
16		8:37 AM	INDIAN MEAL LINE & RIVERVIEW PL	1	47
17	8:40 AM	8:42 AM	Holy Trinity Elementary	47	0

Total: 9.41 km 8:13 AM - 8:42 AM 29 min

Route: 17-135-9 Run: 17-135-9B AM



Route: 17-135-9 Run: 17-135-9B PM

Route: 17-135-9

Operator: Executive Taxi Ltd.

Capacity: 70

Vehicle: 17-135-9

Description:

Schools: Holy Trinity Elementary (367)

Run: 17-135-9B PM

Description: Yellow Buw

Riders: 47 Stops: 17 Start Time: 3:00 PM End Time: 3:45 PM (45 min) Distance: 9.41 km

Schools: Holy Trinity Elementary

#	Arrival	Departure	Description	Stop Ld	Run Ld
1	3:00 PM	3:15 PM	Holy Trinity Elementary	47	47
2	3:18 PM	3:19 PM	INDIAN MEAL LINE & RIVERVIEW PL	1	46
3	3:20 PM	3:21 PM	INDIAN MEAL LINE & CLEMENTS LANE	1	45
4	3:23 PM		355 INDIAN MEAL LINE	0	45
5	3:23 PM	3:24 PM	INDIAN MEAL LINE & WOODFINES LANE	3	42
6	3:25 PM	3:26 PM	WESTERN ISLAND POND DR & CONCEPTAS PL	3	39
7	3:26 PM	3:27 PM	35 WESTERN ISLAND POND DR	1	38
8	3:28 PM		FOREST RIVER RD & CAPTAIN MATTHEW DAVIS DR	2	36
9	3:28 PM	3:29 PM	5 CAPTAIN MATTHEW DAVIS DR	3	33
10	3:30 PM		10 EDGEWATER LANE	3	30
11	3:30 PM	3:31 PM	EDGEWATER LANE; TORBAY & CEDARWOOD LANE; TORBAY	5	25
12	3:32 PM		3 CEDARWOOD LANE	2	23
13	3:35 PM	3:36 PM	61 WESTERN ISLAND POND DR	3	20
14	3:36 PM		70 WESTERN ISLAND POND DR	1	19
15	3:37 PM		5 SKIPPERS LANDING	3	16
16	3:37 PM	3:38 PM	19 SKIPPERS LANDING	5	11
17	3:44 PM	3:45 PM	INDIAN MEAL LINE & CHERRY WOOD DR	11	0

Total: 9.41 km 3:00 PM - 3:45 PM 45 min

Route: 17-135-9 Run: 17-135-9B PM

