

Route: 23-169-10 Run: 23-169-10B AM

Route: 23-169-10

Operator: Parsons and Sons Transportation Ltd.

Vehicle: 23-169-10

Description:

Schools: Holy Spirit High (304)

Run: 23-169-10B AM

Description:

Schools: Holy Spirit

Stops: 14

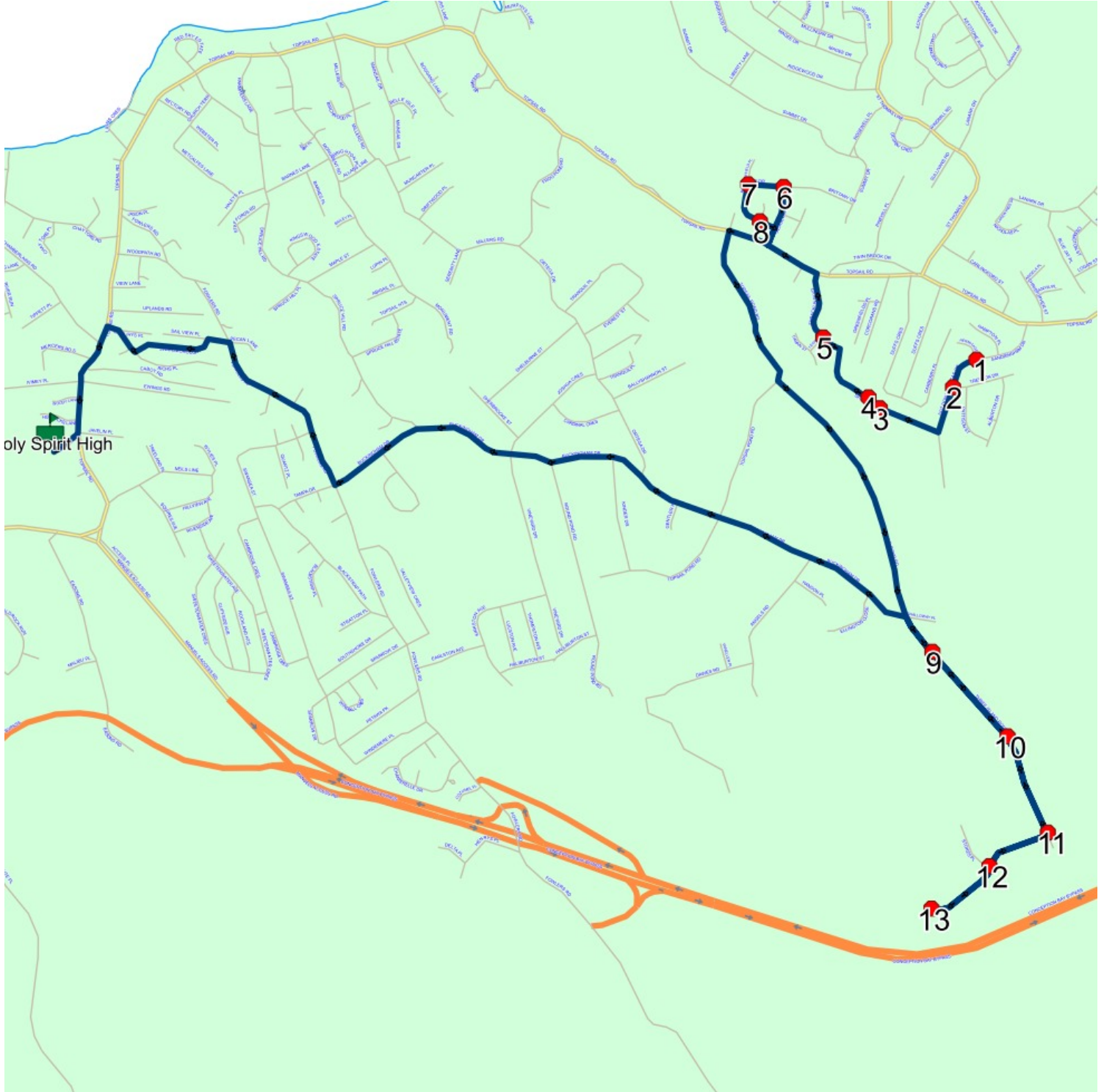
Start Time: 8:17 AM

End Time: 8:57 AM

High : 2028-06-30

#	Arrival	Departure	Description	
1	8:17 AM	8:18 AM	Sgt. Donald Lucas Dr @ Hermitage Pl	: 2026-06-30
2	8:18 AM	8:19 AM	Sgt. Donald Lucas Dr @ Trenton Dr	: 2026-06-30
3		8:20 AM	SPRACKLIN BLVD & RYDER PL	: 2026-06-30
4	8:20 AM	8:21 AM	64 SPRACKLIN BLVD	: 2026-06-30
5	8:22 AM	8:23 AM	Spracklin Boulevard @ Leah Way	: 2026-06-30
6	8:24 AM	8:25 AM	Sedgewick @ Brittany Dr	
7	8:25 AM	8:26 AM	Brittany @ Hayfield Pl	
8	8:27 AM	8:28 AM	BRITTANY DR; PARADISE & LADYWELL PL; PARADISE	
9		8:32 AM	#175 Three Island Pond Rd	: 2026-06-30
10		8:33 AM	#229 Three Island Pond Rd	: 2026-06-30
11		8:34 AM	#279 Three Island Pond Rd	: 2026-06-30
12		8:35 AM	THREE ISLAND POND RD & STOKES PL	: 2026-06-30
13		8:36 AM	378 THREE ISLAND POND RD	: 2026-06-30
14	8:55 AM	8:57 AM	Holy Spirit High Driveway	

Route: 23-169-10 Run: 23-169-10B AM



Route: 23-169-10 Run: 23-169-10B PM

Route: 23-169-10

Operator: Parsons and Sons Transportation Ltd.

Vehicle: 23-169-10

Description:

Schools: Holy Spirit High (304)

Run: 23-169-10B PM

Description:

Schools: Holy Spirit

Stops: 14

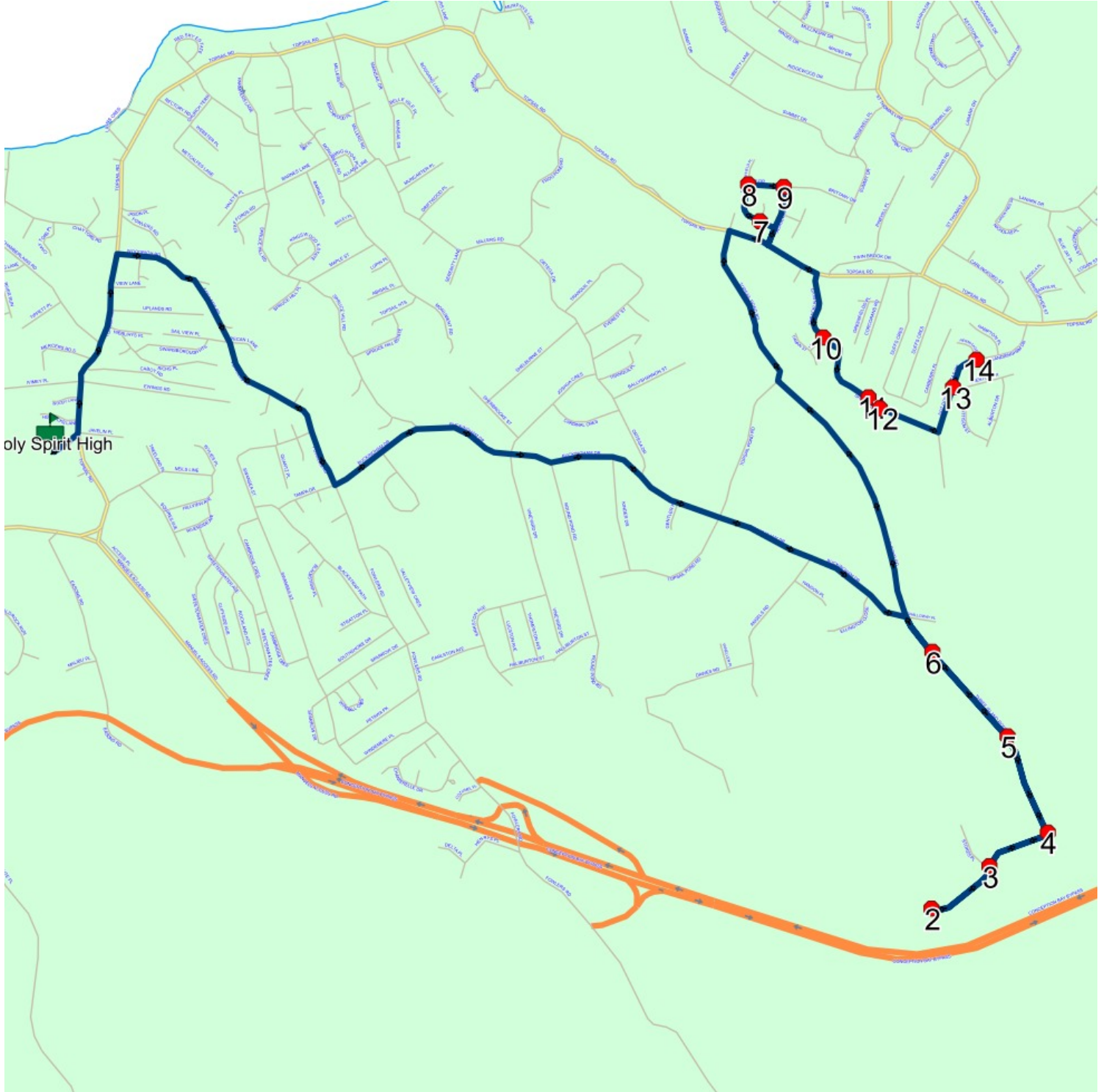
Start Time: 3:12 PM

End Time: 3:47 PM

High : 2028-06-30

#	Arrival	Departure	Description	
1	3:12 PM	3:15 PM	Holy Spirit High Driveway	
2	3:27 PM		378 THREE ISLAND POND RD	: 2026-06-30
3	3:28 PM	3:29 PM	THREE ISLAND POND RD & STOKES PL	: 2026-06-30
4	3:30 PM		#279 Three Island Pond Rd	: 2026-06-30
5	3:31 PM		#229 Three Island Pond Rd	: 2026-06-30
6	3:32 PM		#175 Three Island Pond Rd	: 2026-06-30
7	3:37 PM		BRITTANY DR; PARADISE & LADYWELL PL; PARADISE	
8	3:38 PM	3:39 PM	Brittany @ Hayfield Pl	
9	3:39 PM	3:40 PM	Sedgewick @ Brittany Dr	
10	3:42 PM	3:43 PM	Spracklin Boulevard @ Leah Way	: 2026-06-30
11	3:43 PM	3:44 PM	64 SPRACKLIN BLVD	: 2026-06-30
12	3:44 PM		SPRACKLIN BLVD & RYDER PL	: 2026-06-30
13	3:45 PM	3:46 PM	Sgt. Donald Lucas Dr @ Trenton Dr	: 2026-06-30
14	3:47 PM		Sgt. Donald Lucas Dr @ Hermitage Pl	: 2026-06-30

Route: 23-169-10 Run: 23-169-10B PM



Route: 23-169-11 Run: 23-169-11B AM

Route: 23-169-11

Operator: Parsons and Sons Transportation Ltd.

Vehicle: 23-169-11

Description:

Schools: Holy Spirit High (304)

Run: 23-169-11B AM

Description:

Schools: Holy Spirit

Stops: 7

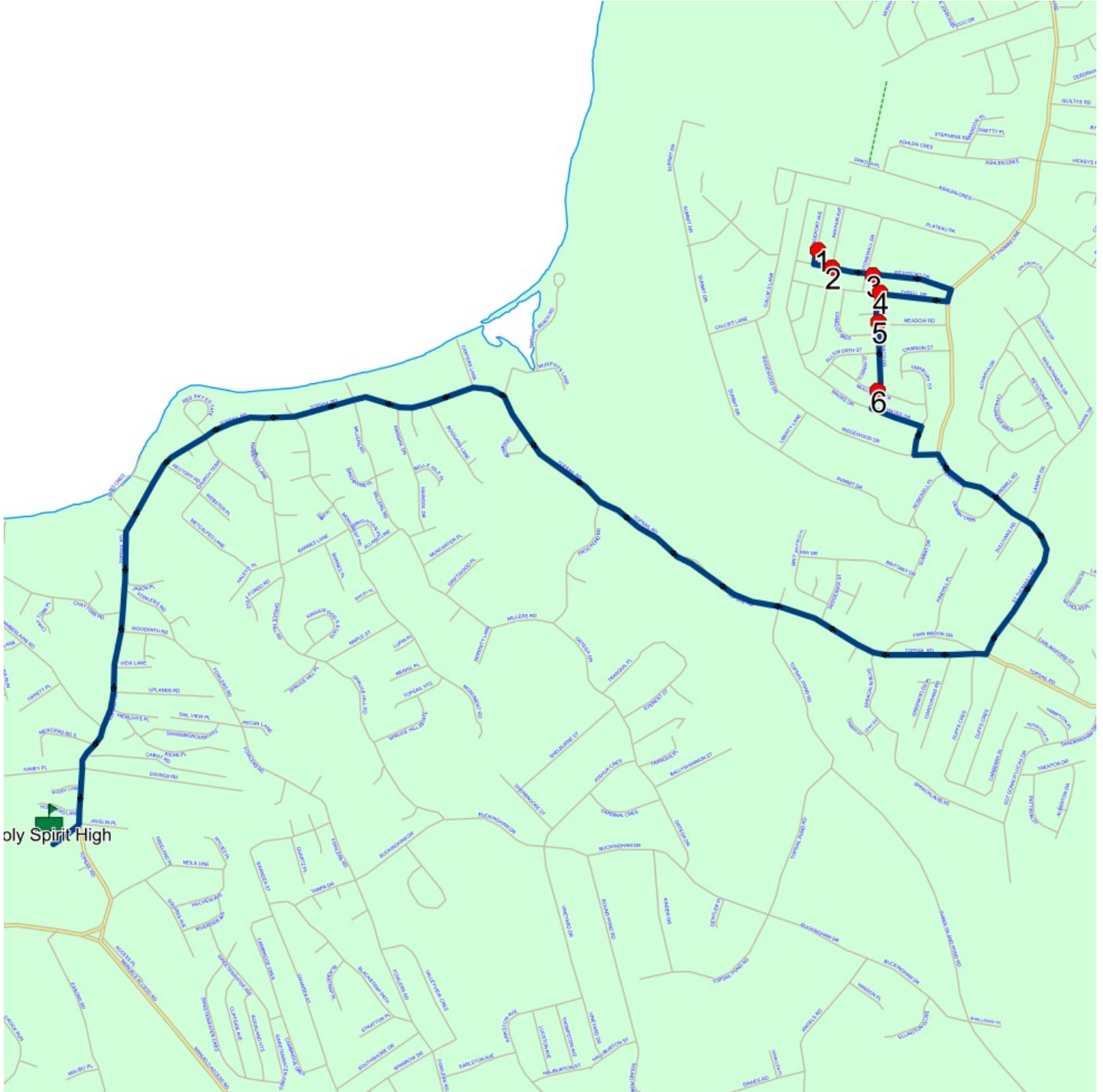
Start Time: 8:24 AM

End Time: 8:58 AM

High : 2028-06-30

#	Arrival	Departure	Description
1		8:24 AM	8 BRIDGEPORT AVE : 2024-06-30
2	8:25 AM	8:26 AM	WESTPORT DR & MAYFAIR AVE
3	8:26 AM	8:27 AM	37 WESTPORT DR
4	8:28 AM	8:29 AM	#34 Tyrell Dr
5	8:29 AM	8:30 AM	#17 Monaco Dr
6	8:31 AM	8:32 AM	Mullingar Dr @ Monaco Dr
7	8:55 AM	8:58 AM	Holy Spirit High Driveway : 2024-06-30

Route: 23-169-11 Run: 23-169-11B AM



Route: 23-169-11 Run: 23-169-11B PM

Route: 23-169-11

Operator: Parsons and Sons Transportation Ltd.

Vehicle: 23-169-11

Description:

Schools: Holy Spirit High (304)

Run: 23-169-11B PM

Description:

Schools: Holy Spirit

Stops: 7

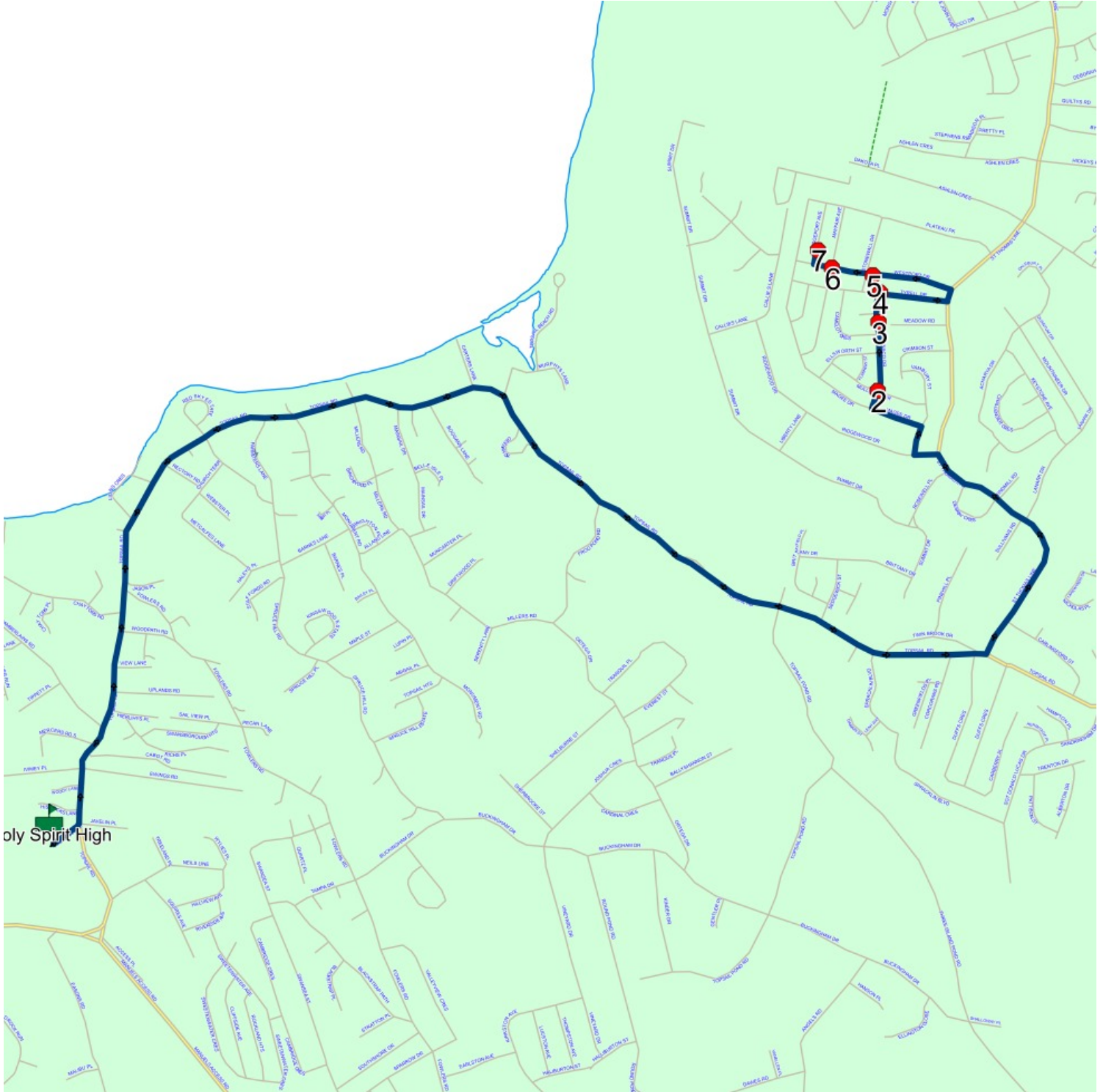
Start Time: 3:12 PM

End Time: 3:35 PM

High : 2028-06-30

#	Arrival	Departure	Description	
1	3:12 PM	3:15 PM	Holy Spirit High Driveway	: 2024-06-30
2	3:27 PM	3:28 PM	Mullingar Dr @ Monaco Dr	
3	3:28 PM	3:29 PM	#17 Monaco Dr	
4	3:30 PM	3:31 PM	#34 Tyrell Dr	
5	3:32 PM	3:33 PM	37 WESTPORT DR	
6	3:33 PM	3:34 PM	WESTPORT DR & MAYFAIR AVE	
7	3:35 PM		8 BRIDGEPORT AVE	: 2024-06-30

Route: 23-169-11 Run: 23-169-11B PM



Route: 23-169-12 Run: 23-169-12B AM

Route: 23-169-12

Operator: Parsons and Sons Transportation Ltd.

Vehicle: 23-169-12

Description:

Schools: Holy Spirit High (304)

Run: 23-169-12B AM

Description:

Schools: Holy Spirit

Stops: 23

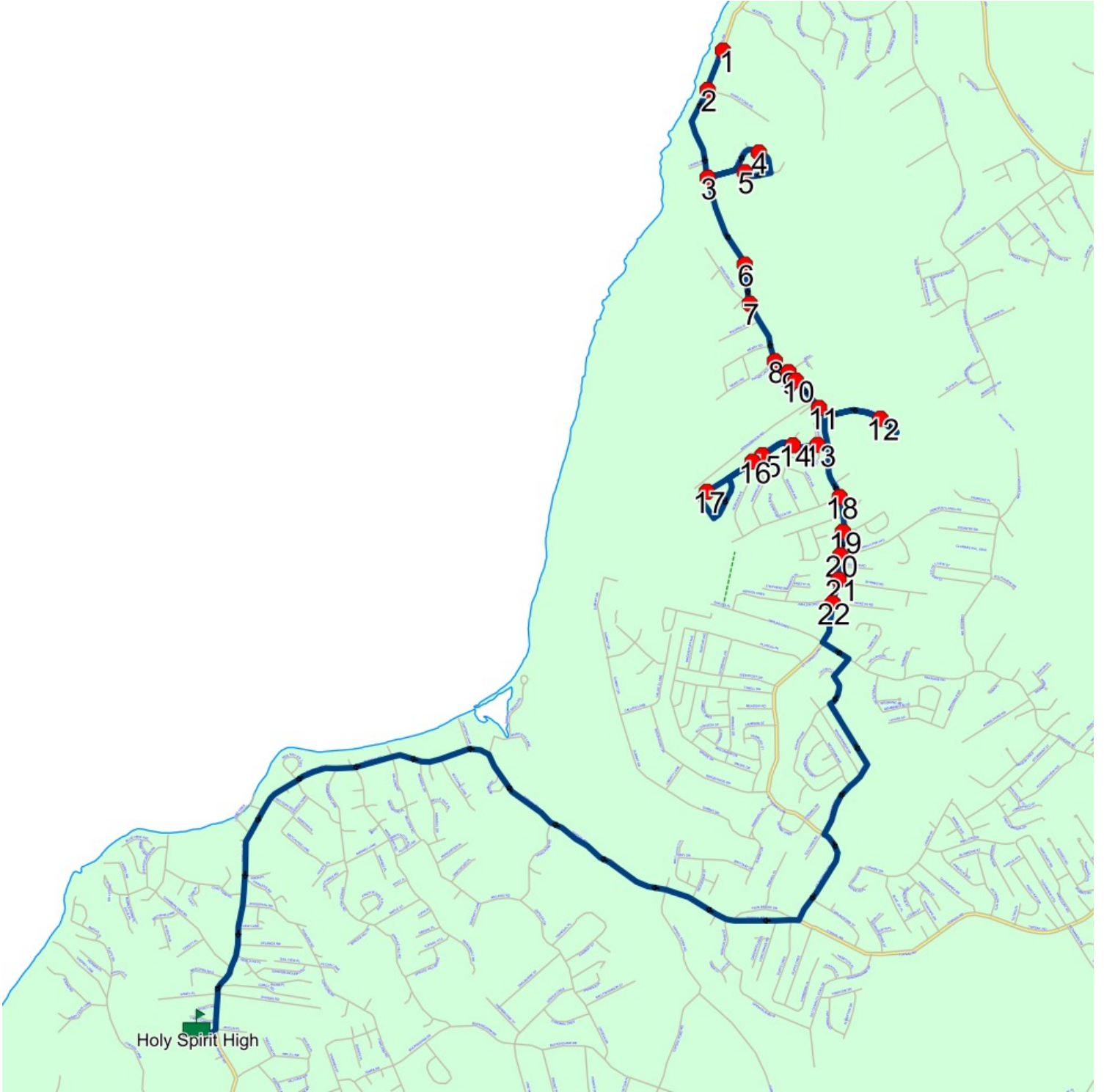
Start Time: 8:08 AM

End Time: 8:57 AM

High : 2028-06-30

#	Arrival	Departure	Description	
1		8:08 AM	696 St. Thomas Line	: 2026-06-30
2		8:09 AM	St Thomas Line @ Stapletons Rd	: 2026-06-30
3	8:09 AM	8:10 AM	St Thomas Line @ Atlantica Dr	: 2026-06-30
4		8:11 AM	Atlantica Dr @ Niagra Pl	: 2026-06-30
5		8:12 AM	#9 Legend Dr	: 2026-06-30
6	8:14 AM	8:15 AM	#516 St Thomas Line	: 2026-06-30
7	8:15 AM	8:16 AM	St. Thomas Line @ Whelans Cres	: 2026-06-30
8		8:16 AM	St Thomas Line @ Father Lacey Pl	: 2026-06-30
9		8:17 AM	St. Thomas Line @ O'Brien's Way	: 2026-06-30
10		8:17 AM	ST THOMAS LINE; PARADISE & BEATRIX PL; PARADISE	
11		8:18 AM	#377 St. Thomas Line	: 2026-06-30
12	8:21 AM	8:22 AM	#49 Lawlor's Rd	: 2026-06-30
13	8:23 AM	8:24 AM	Seascape Dr @ Ivydale Pl	: 2026-06-30
14	8:24 AM	8:25 AM	Seascape @ Readon Ave	: 2026-06-30
15		8:25 AM	Seascape @ Totenham Pl	: 2026-06-30
16	8:25 AM	8:26 AM	SEASCAPE DR; PARADISE & HOWARD AVE; PARADISE	: 2026-06-30
17	8:27 AM	8:28 AM	SEASCAPE DR; PARADISE & DECATUR PL; PARADISE	: 2026-06-30
18	8:29 AM	8:30 AM	St Thomas Line @ Picco Dr	: 2026-06-30
19		8:30 AM	273 ST THOMAS LINE; PARADISE; A1L	: 2026-06-30
20		8:31 AM	255 ST THOMAS LINE; PARADISE; A1L	
21	8:31 AM	8:32 AM	St Thomas Line @ Byrnes Rd	
22		8:32 AM	ST THOMAS LINE; PARADISE & HICKEYS RD; PARADISE	
23	8:55 AM	8:57 AM	Holy Spirit High Driveway	

Route: 23-169-12 Run: 23-169-12B AM



Route: 23-169-12 Run: 23-169-12B PM

Route: 23-169-12

Operator: Parsons and Sons Transportation Ltd.

Vehicle: 23-169-12

Description:

Schools: Holy Spirit High (304)

Run: 23-169-12B PM

Description:

Schools: Holy Spirit

Stops: 23

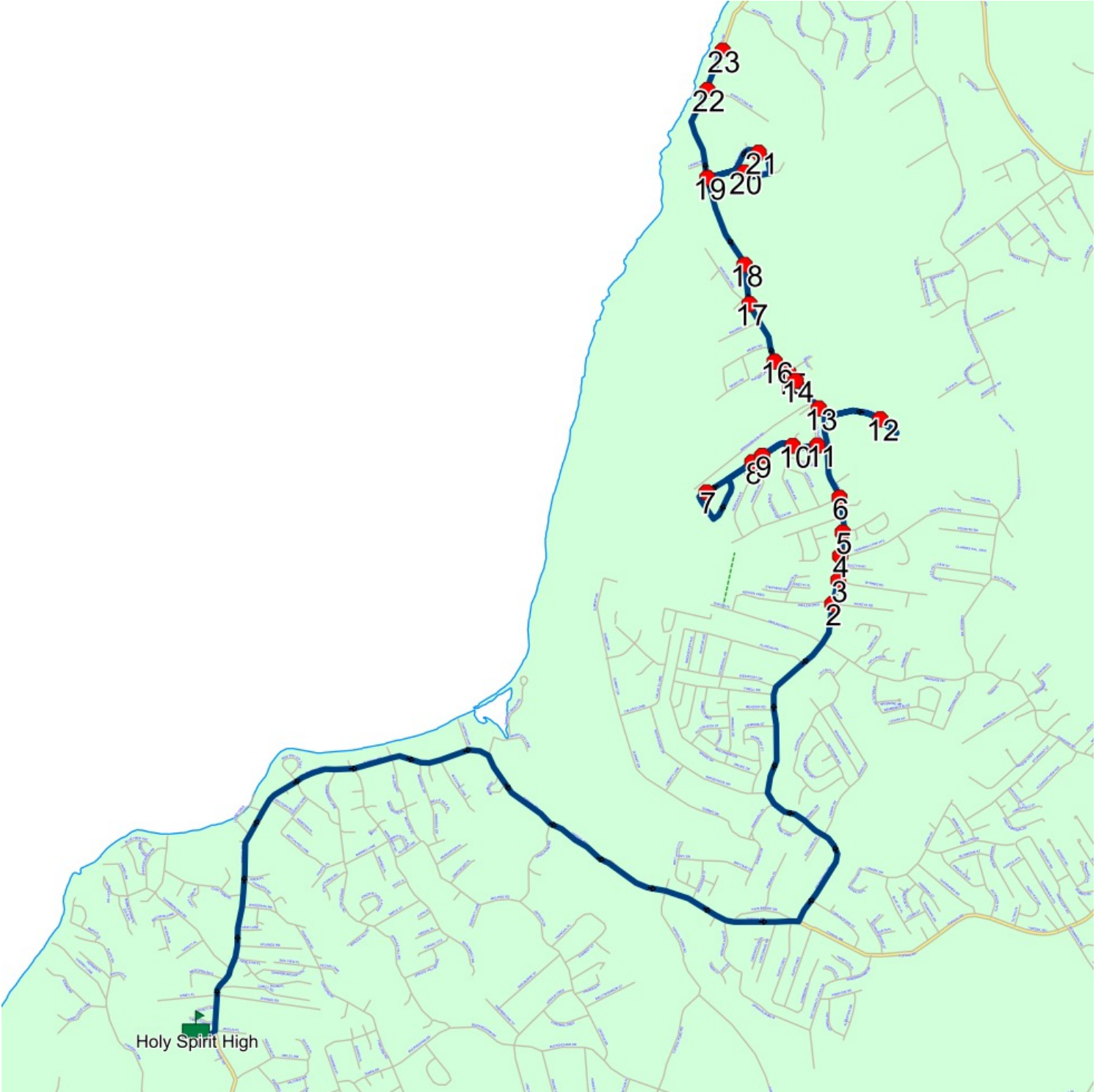
Start Time: 3:12 PM

End Time: 3:53 PM

High : 2028-06-30

#	Arrival	Departure	Description	
1	3:12 PM	3:15 PM	Holy Spirit High Driveway	
2	3:27 PM	3:28 PM	ST THOMAS LINE; PARADISE & HICKEYS RD; PARADISE	
3	3:28 PM		St Thomas Line @ Byrnes Rd	
4	3:29 PM		255 ST THOMAS LINE; PARADISE; A1L	
5	3:29 PM	3:30 PM	273 ST THOMAS LINE; PARADISE; A1L	: 2026-06-30
6	3:30 PM	3:31 PM	St Thomas Line @ Picco Dr	: 2026-06-30
7	3:33 PM		SEASCAPE DR; PARADISE & DECATUR PL; PARADISE	: 2026-06-30
8	3:35 PM		SEASCAPE DR; PARADISE & HOWARD AVE; PARADISE	: 2026-06-30
9	3:35 PM		Seascape @ Totenham PI	: 2026-06-30
10	3:36 PM		Seascape @ Readon Ave	: 2026-06-30
11	3:37 PM	3:38 PM	Seascape Dr @ Ivydale PI	: 2026-06-30
12	3:40 PM		#49 Lawlor's Rd	: 2026-06-30
13	3:44 PM		#377 St. Thomas Line	: 2026-06-30
14	3:44 PM		ST THOMAS LINE; PARADISE & BEATRIX PL; PARADISE	
15	3:44 PM		St. Thomas Line @ O'Brien's Way	: 2026-06-30
16	3:45 PM		St Thomas Line @ Father Lacey PI	: 2026-06-30
17	3:45 PM	3:46 PM	St. Thomas Line @ Whelans Cres	: 2026-06-30
18	3:46 PM	3:47 PM	#516 St Thomas Line	: 2026-06-30
19	3:48 PM		St Thomas Line @ Atlantica Dr	: 2026-06-30
20	3:49 PM	3:50 PM	#9 Legend Dr	: 2026-06-30
21	3:50 PM	3:51 PM	Atlantica Dr @ Niagra PI	: 2026-06-30
22	3:52 PM		St Thomas Line @ Stapletons Rd	: 2026-06-30
23	3:53 PM		696 St. Thomas Line	: 2026-06-30

Route: 23-169-12 Run: 23-169-12B PM



Route: 23-169-13 Run: 23-169-13B AM

Route: 23-169-13

Operator: Parsons and Sons Transportation Ltd.

Vehicle: 23-169-13

Description:

Schools: Holy Spirit High (304)

Run: 23-169-13B AM

Description:

Schools: Holy Spirit

Stops: 17

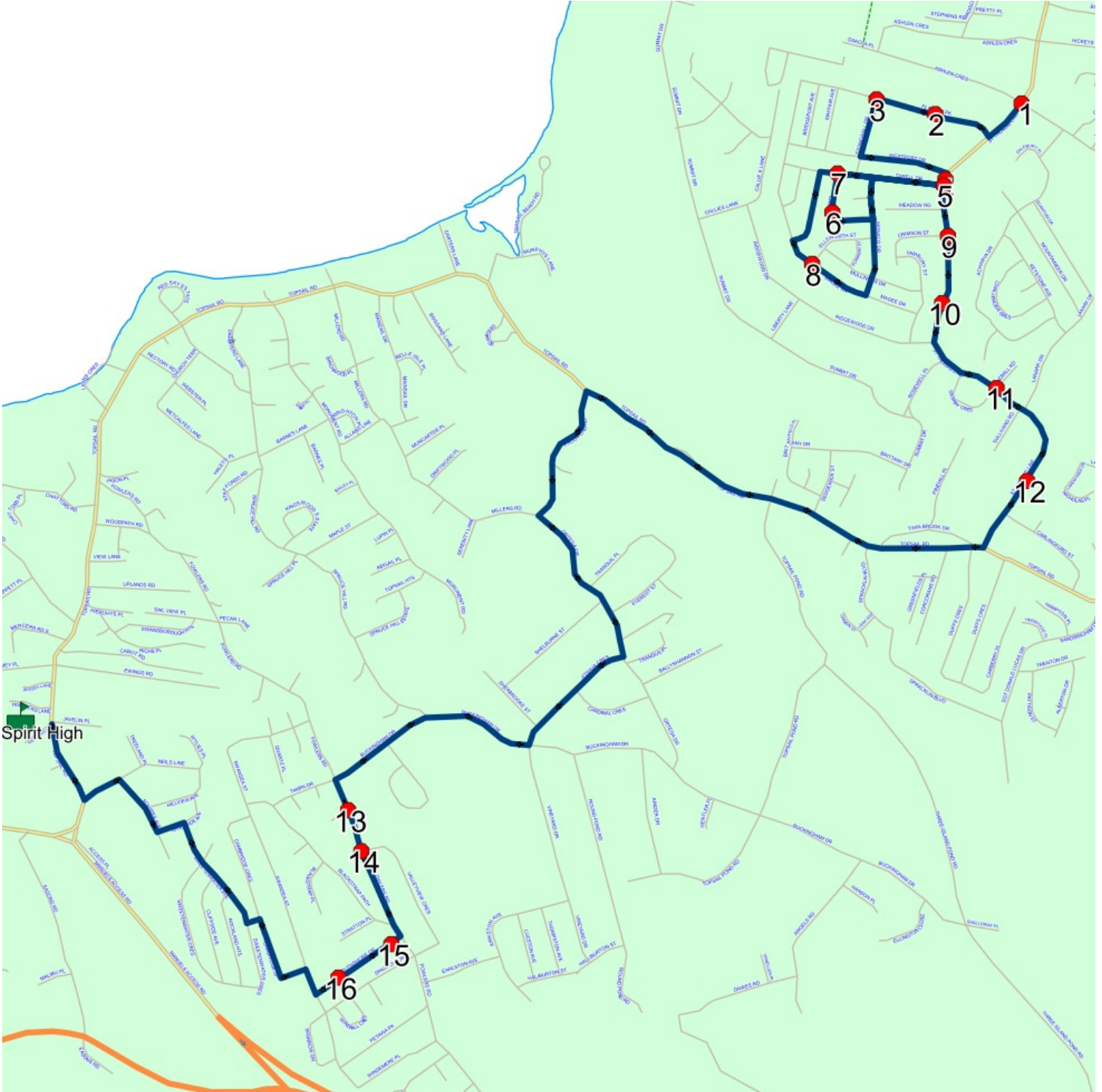
Start Time: 8:19 AM

End Time: 8:57 AM

High : 2028-06-30

#	Arrival	Departure	Description
1		8:19 AM	ST THOMAS LINE; PARADISE & PARADISE RD; PARADISE : 2026-06-30
2		8:20 AM	26 PLATEAU PK (FIRE HYDRANT)
3		8:21 AM	Plateau Pk @ Stonewall Dr
4		8:23 AM	MAILBOXES ON ST THOMAS LINE BETWEEN WESTPORT DR & TYRELL DR
5	8:23 AM	8:24 AM	St Thomas Line @ Tyrell Dr
6		8:26 AM	16 CAMELOT CRES; PARADISE; A1L
7	8:26 AM	8:27 AM	Tyrell Dr @ Camelot Cres
8		8:29 AM	Ellsworth Street @ Magee Drive
9		8:32 AM	ST THOMAS LINE & CRIMSON ST
10		8:35 AM	83 ST THOMAS LINE; PARADISE; A1L
11		8:37 AM	90 ST THOMAS LINE; PARADISE; A1L
12		8:38 AM	22 ST THOMAS LINE
13	8:46 AM	8:47 AM	Fowlers Rd @ Horizon Pl
14		8:47 AM	VALLEYVIEW CRES; CONCEPTION BAY SOUTH & FOWLERS RD; CONCEPTION BAY SOUTH
15	8:48 AM	8:49 AM	5 SOUTHSORE DR; CONCEPTION BAY SOUTH; A1W
16		8:49 AM	30 SOUTHSORE DR; CONCEPTION BAY SOUTH; A1W
17	8:55 AM	8:57 AM	Holy Spirit High Driveway

Route: 23-169-13 Run: 23-169-13B AM



Route: 23-169-13 Run: 23-169-13B PM

Route: 23-169-13

Operator: Parsons and Sons Transportation Ltd.

Vehicle: 23-169-13

Description:

Schools: Holy Spirit High (304)

Run: 23-169-13B PM

Description:

Schools: Holy Spirit

Stops: 18

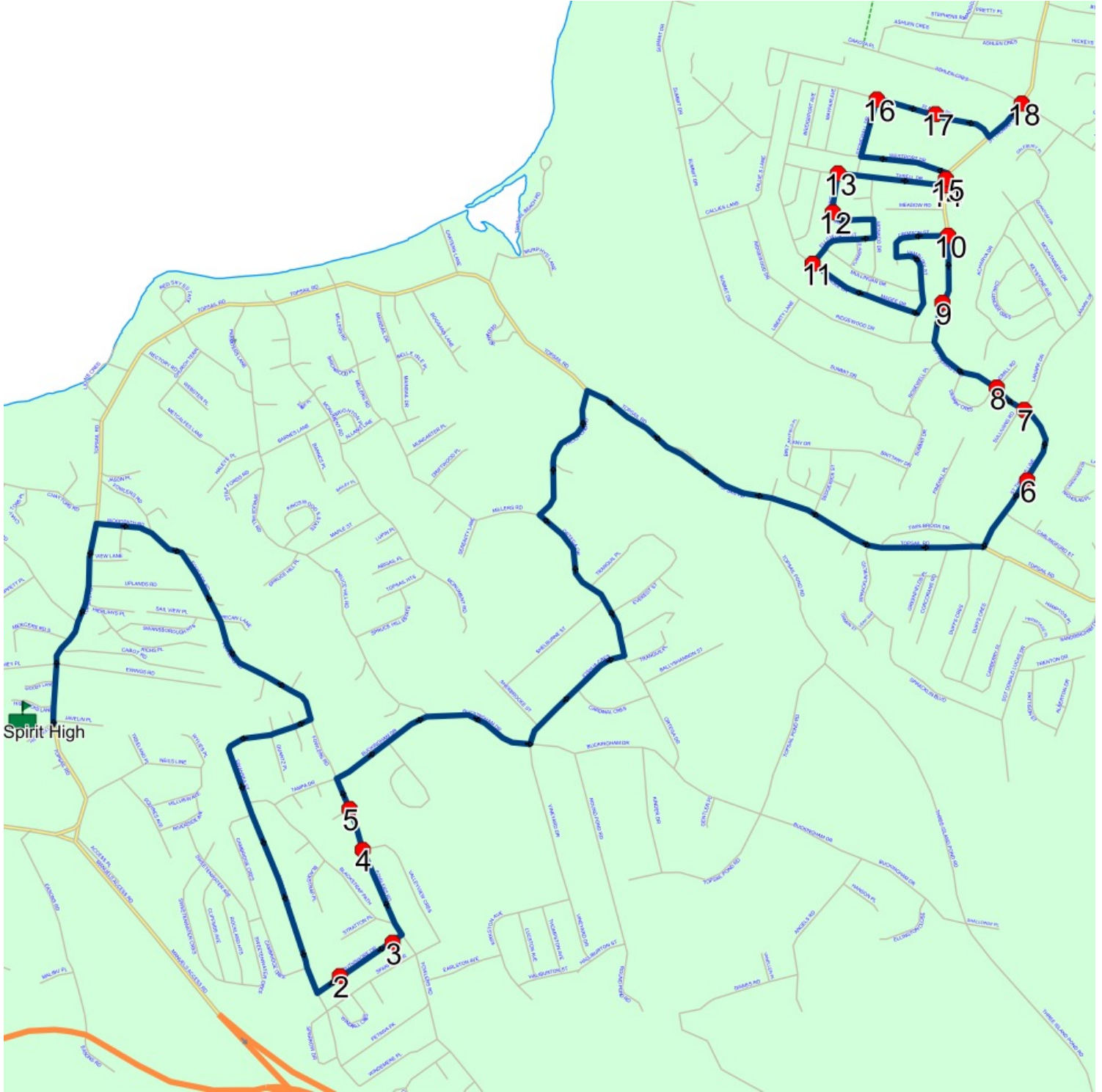
Start Time: 3:12 PM

End Time: 3:51 PM

High : 2028-06-30

#	Arrival	Departure	Description
1	3:12 PM	3:15 PM	Holy Spirit High Driveway
2	3:21 PM		30 SOUTHSORE DR; CONCEPTION BAY SOUTH; A1W
3	3:21 PM	3:22 PM	5 SOUTHSORE DR; CONCEPTION BAY SOUTH; A1W
4	3:23 PM	3:24 PM	VALLEYVIEW CRES; CONCEPTION BAY SOUTH & FOWLERS RD; CONCEPTION BAY SOUTH
5	3:24 PM	3:25 PM	Fowlers Rd @ Horizon PI
6	3:32 PM	3:33 PM	22 ST THOMAS LINE
7	3:33 PM	3:34 PM	Lanark Dr @ St Thomas Line
8	3:34 PM	3:35 PM	90 ST THOMAS LINE; PARADISE; A1L
9	3:36 PM	3:37 PM	83 ST THOMAS LINE; PARADISE; A1L
10	3:37 PM	3:38 PM	ST THOMAS LINE & CRIMSON ST
11	3:40 PM	3:41 PM	Ellsworth Street @ Magee Drive
12	3:43 PM	3:44 PM	16 CAMELOT CRES; PARADISE; A1L
13	3:44 PM	3:45 PM	Tyrell Dr @ Camelot Cres
14	3:45 PM	3:46 PM	St Thomas Line @ Tyrell Dr
15	3:47 PM		MAILBOXES ON ST THOMAS LINE BETWEEN WESTPORT DR & TYRELL DR
16	3:48 PM	3:49 PM	Plateau Pk @ Stonewall Dr
17	3:49 PM	3:50 PM	26 PLATEAU PK (FIRE HYDRANT)
18	3:51 PM		ST THOMAS LINE; PARADISE & PARADISE RD; PARADISE : 2026-06-30

Route: 23-169-13 Run: 23-169-13B PM



Route: 23-169-1 Run: 23-169-1B AM

Route: 23-169-1

Operator: Parsons and Sons Transportation Ltd.

Vehicle: 23-169-1

Description:

Schools: Holy Spirit High (304)

Run: 23-169-1B AM

Description:

Schools: Holy Spirit

Stops: 31

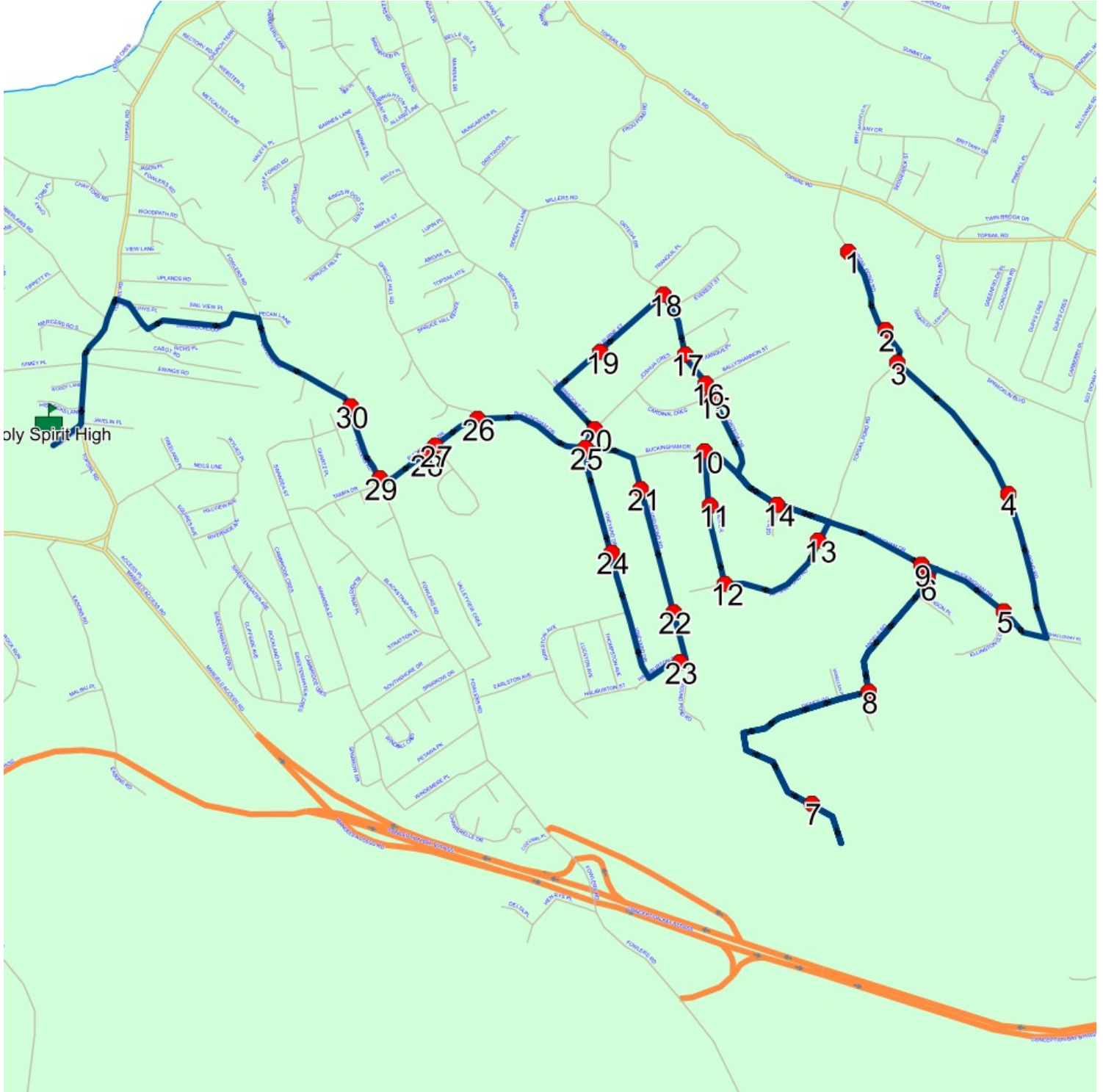
Start Time: 8:08 AM

End Time: 8:57 AM

High : 2028-06-30

#	Arrival	Departure	Description	
1	8:08 AM	8:09 AM	#32 Topsail Pond Rd	: 2026-06-30
2		8:09 AM	#69 Topsail Pond Rd	: 2026-06-30
3		8:10 AM	Topsail Pond Rd @ Three Island Pond Rd	: 2026-06-30
4		8:11 AM	#103 Three Island Pond Rd	: 2026-06-30
5		8:13 AM	Buckingham Dr @ Ellington Cl	: 2026-06-30
6		8:14 AM	#14 Angels Rd	: 2026-06-30
7		8:20 AM	43 BALSAMWOOD RD; PARADISE	
8		8:21 AM	Angels Rd @ Dawes Rd	: 2026-06-30
9	8:23 AM	8:24 AM	#286 Buckingham Dr	: 2026-06-30
10		8:25 AM	BUCKINGHAM DR & KINDER DR	: 2026-06-30
11		8:26 AM	#27 Kinder Dr	: 2026-06-30
12	8:26 AM	8:27 AM	Topsail Pond @ Kinder Dr	: 2026-06-30
13		8:28 AM	#184 Topsail Pond Rd	: 2026-06-30
14		8:29 AM	#224 Buckingham Dr	: 2026-06-30
15	8:30 AM	8:31 AM	Ortega Dr @ Cardinal Cres	: 2026-06-30
16		8:31 AM	BALLYSHANNON ST; PARADISE & ORTEGA DR; PARADISE	
17		8:31 AM	Ortega Dr @ Joshua Cres	: 2026-06-30
18		8:32 AM	Ortega @ Shelburne St	: 2026-06-30
19		8:33 AM	39 SHELBURNE ST; PARADISE; A1L	: 2026-06-30
20	8:34 AM	8:35 AM	SHERBROOKE ST; PARADISE & JOSHUA CRES; PARADISE	: 2026-06-30
21	8:36 AM	8:37 AM	#15 Round Pond Rd	: 2026-06-30
22	8:37 AM	8:38 AM	#74 Round Pond Rd	: 2026-06-30
23	8:38 AM	8:39 AM	#3 Halliburton St	: 2026-06-30
24		8:40 AM	#37 Vineyard Dr	: 2026-06-30
25	8:40 AM	8:41 AM	Buckingham @ Vinyard Dr	: 2026-06-30
26		8:42 AM	BUCKINGHAM DR; CONCEPTION BAY SOUTH & SPRUCE HILL RD; CONCEPTION BAY SOUTH	
27	8:42 AM	8:43 AM	BUCKINGHAM DR; CONCEPTION BAY SOUTH & BLUE SPRUCE DR; CONCEPTION BAY SOUTH	
28		8:43 AM	22 BUCKINGHAM DR; CONCEPTION BAY SOUTH; A1W	
29	8:43 AM	8:44 AM	191 FOWLERS RD; CONCEPTION BAY SOUTH; A1W	
30	8:44 AM	8:45 AM	153 FOWLERS RD; CONCEPTION BAY SOUTH; A1W	
31	8:55 AM	8:57 AM	Holy Spirit High Driveway	

Route: 23-169-1 Run: 23-169-1B AM



Route: 23-169-1 Run: 23-169-1B PM

Route: 23-169-1

Operator: Parsons and Sons Transportation Ltd.

Capacity: 70

Vehicle: 23-169-1

Description:

Schools: Holy Spirit High (304)

Run: 23-169-1B PM

Description:

Riders: 57 Stops: 31 Start Time: 3:12 PM End Time: 4:00 PM (47 min) Distance: 16.18 km

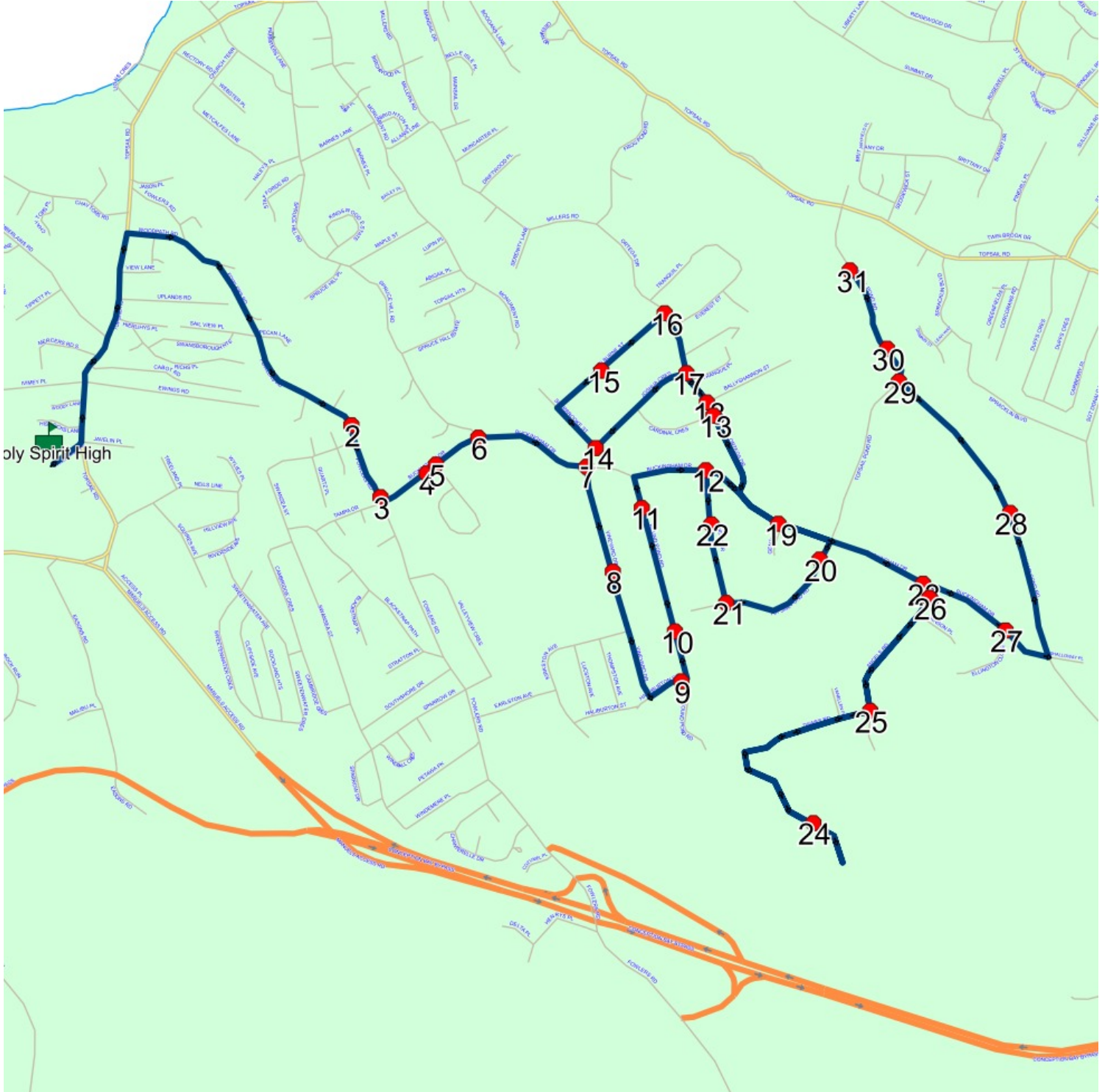
Schools: Holy Spirit High

: 2028-06-30

#	Arrival	Departure	Description	Stop Ld	Run Ld
1	3:12 PM	3:15 PM	Holy Spirit High Driveway	57	57
2	3:19 PM		153 FOWLERS RD; CONCEPTION BAY SOUTH; A1W	2	55
3	3:20 PM		191 FOWLERS RD; CONCEPTION BAY SOUTH; A1W	3	52
4	3:21 PM		22 BUCKINGHAM DR; CONCEPTION BAY SOUTH; A1W	0	52
5	3:21 PM	3:22 PM	BUCKINGHAM DR; CONCEPTION BAY SOUTH & BLUE SPRUCE DR; CONCEPTION BAY SOUTH	3	49
6	3:22 PM		BUCKINGHAM DR; CONCEPTION BAY SOUTH & SPRUCE HILL RD; CONCEPTION BAY SOUTH	4	45
7	3:23 PM		Buckingham @ Vinyard Dr : 2026-06-30	1	44
8	3:24 PM		#37 Vinyard Dr : 2026-06-30	0	44
9	3:25 PM	3:26 PM	#3 Halliburton St : 2026-06-30	2	42
10	3:27 PM		#74 Round Pond Rd : 2026-06-30	3	39
11	3:28 PM	3:29 PM	#15 Round Pond Rd : 2026-06-30	3	36
12	3:29 PM	3:30 PM	BUCKINGHAM DR & KINDER DR : 2026-06-30	2	34
13	3:31 PM		Ortega Dr @ Cardinal Cres : 2026-06-30	2	32
14	3:33 PM		SHERBROOKE ST; PARADISE & JOSHUA CRES; PARADISE : 2026-06-30	4	28
15	3:34 PM	3:35 PM	39 SHELBURNE ST; PARADISE; A1L : 2026-06-30	3	25
16	3:35 PM	3:36 PM	Ortega @ Shelburne St : 2026-06-30	3	22
17	3:36 PM		Ortega Dr @ Joshua Cres : 2026-06-30	0	22
18	3:37 PM		BALLYSHANNON ST; PARADISE & ORTEGA DR; PARADISE	3	19
19	3:38 PM	3:39 PM	#224 Buckingham Dr : 2026-06-30	1	18
20	3:39 PM	3:40 PM	#184 Topsail Pond Rd : 2026-06-30	2	16
21	3:41 PM		Topsail Pond @ Kinder Dr : 2026-06-30	4	12
22	3:42 PM		#27 Kinder Dr : 2026-06-30	0	12
23	3:43 PM	3:44 PM	#286 Buckingham Dr : 2026-06-30	1	11
24	3:47 PM		43 BALSAMWOOD RD; PARADISE	1	10
25	3:52 PM		Angels Rd @ Dawes Rd : 2026-06-30	0	10
26	3:53 PM		#14 Angels Rd : 2026-06-30	2	8
27	3:54 PM	3:55 PM	Buckingham Dr @ Ellington Cl : 2026-06-30	3	5
28	3:56 PM		#103 Three Island Pond Rd : 2026-06-30	0	5
29	3:57 PM		Topsail Pond Rd @ Three Island Pond Rd : 2026-06-30	1	4
30	3:58 PM	3:59 PM	#69 Topsail Pond Rd : 2026-06-30	1	3
31	3:59 PM	4:00 PM	#32 Topsail Pond Rd : 2026-06-30	3	0

Total: 16.18 km 3:12 PM - 4:00 PM 47 min

Route: 23-169-1 Run: 23-169-1B PM



Route: 23-169-2 Run: 23-169-2B AM

Route: 23-169-2

Operator: Parsons and Sons Transportation Ltd.

Capacity: 70

Vehicle: 23-169-2

Description:

Schools: Holy Spirit High (304)

Run: 23-169-2B AM

Description:

Riders: 59 Stops: 14 Start Time: 8:19 AM End Time: 8:57 AM (38 min) Distance: 9.53 km

Schools: Holy Spirit High

: 2028-06-30

#	Arrival	Departure	Description		Stop Ld	Run Ld
1		8:19 AM	#1714 Topsail Rd	: 2026-06-30	0	0
2	8:20 AM	8:21 AM	#30 Glenderek Dr	: 2026-06-30	3	3
3		8:21 AM	GLENDAREK DR; PARADISE & LANARK DR; PARADISE	: 2026-06-30	3	6
4	8:22 AM	8:23 AM	Lanark Dr @ Blue Jay Pl	: 2026-06-30	2	8
5	8:27 AM	8:28 AM	3 NICHOLAS PL	: 2026-06-30	5	13
6	8:29 AM	8:30 AM	Blue Jay Pl @ Logan St	: 2026-06-30	7	20
7	8:31 AM	8:33 AM	Harmony St @ Stanhope Dr	: 2026-06-30	17	37
8		8:34 AM	Topsail Rd @ Christopher St	: 2026-06-30	4	41
9	8:34 AM	8:35 AM	TOPSAIL RD; PARADISE & CARLINGFORD ST; PARADISE	: 2026-06-30	4	45
10	8:36 AM	8:37 AM	TOPSAIL RD; PARADISE & CORCORANS RD; PARADISE	: 2026-06-30	3	48
11		8:39 AM	2258 TOPSAIL RD		3	51
12		8:40 AM	Topsail Rd @ Carter's Lane		1	52
13	8:41 AM	8:42 AM	Topsail Rd @ Boggans Ln		7	59
14	8:55 AM	8:57 AM	Holy Spirit High Driveway		59	0

Total: 9.53 km 8:19 AM - 8:57 AM 38 min

Route: 23-169-2 Run: 23-169-2B AM



Route: 23-169-2 Run: 23-169-2B PM

Route: 23-169-2

Operator: Parsons and Sons Transportation Ltd.

Capacity: 70

Vehicle: 23-169-2

Description:

Schools: Holy Spirit High (304)

Run: 23-169-2B PM

Riders: 59 Stops: 14 Start Time: 3:12 PM Description: End Time: 3:44 PM (31 min) Distance: 10.09 km

Schools: Holy Spirit High

: 2028-06-30

#	Arrival	Departure	Description	Stop Ld	Run Ld
1	3:12 PM	3:15 PM	Holy Spirit High Driveway	59	59
2	3:19 PM	3:20 PM	Topsail Rd @ Boggans Ln	7	52
3	3:20 PM	3:21 PM	Topsail Rd @ Carter's Lane	1	51
4	3:21 PM	3:22 PM	2258 TOPSAIL RD	3	48
5	3:24 PM	3:25 PM	TOPSAIL RD; PARADISE & CORCORANS RD; PARADISE	3	45
6	3:27 PM		#1714 Topsail Rd	0	45
7	3:28 PM	3:29 PM	Harmony St @ Stanhope Dr	17	28
8	3:30 PM	3:31 PM	Blue Jay Pl @ Logan St	7	21
9	3:32 PM		Lanark Dr @ Blue Jay Pl	2	19
10	3:34 PM	3:35 PM	3 NICHOLAS PL	5	14
11	3:39 PM	3:40 PM	GLENDAREK DR; PARADISE & LANARK DR; PARADISE	3	11
12	3:40 PM	3:41 PM	#30 Glenderek Dr	3	8
13	3:42 PM	3:43 PM	Topsail Rd @ Christopher St	4	4
14	3:43 PM	3:44 PM	TOPSAIL RD; PARADISE & CARLINGFORD ST; PARADISE	4	0

Total: 10.09 km 3:12 PM - 3:44 PM 31 min

Route: 23-169-2 Run: 23-169-2B PM



Route: 23-169-3 Run: 23-169-3B AM

Route: 23-169-3

Operator: Parsons and Sons Transportation Ltd.

Capacity: 70

Vehicle: 23-169-3

Description:

Schools: Holy Spirit High (304)

Run: 23-169-3B AM

Riders: 63

Stops: 11

Start Time: 8:26 AM

Description:

End Time: 8:57 AM (31 min)

Distance: 7.65 km

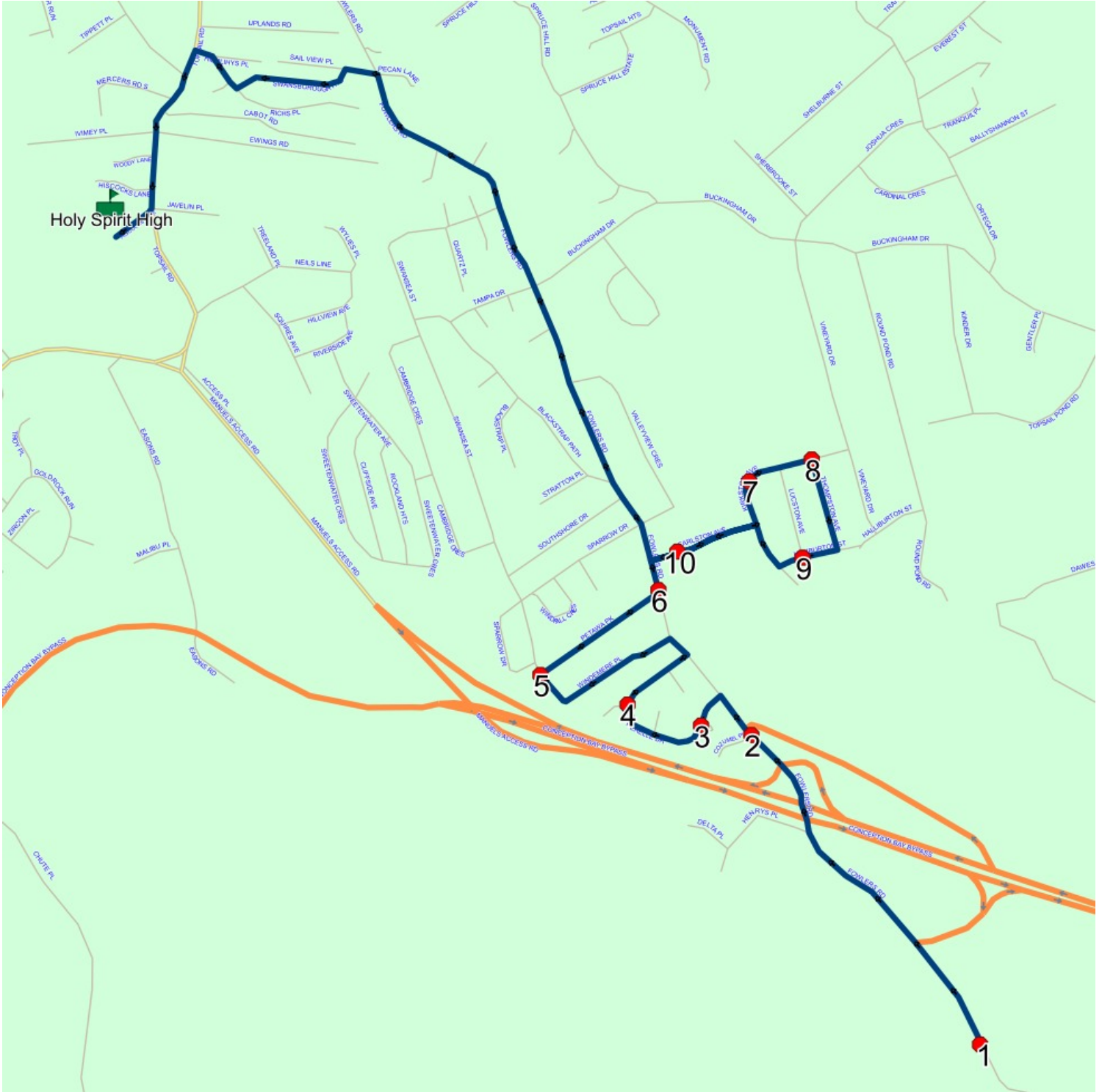
Schools: Holy Spirit High

: 2028-06-30

#	Arrival	Departure	Description	Stop Ld	Run Ld
1	8:26 AM	8:27 AM	520 FOWLERS RD	2	2
2		8:29 AM	Fowlers @ Cozumel PI	3	5
3		8:30 AM	CHANTERELLE DR; CONCEPTION BAY SOUTH & CARDERO PL; CONCEPTION BAY SOUTH	6	11
4	8:31 AM	8:32 AM	CHANTERELLE DR; CONCEPTION BAY SOUTH & CARRIGAN PL; CONCEPTION BAY SOUTH	10	21
5	8:34 AM	8:35 AM	SWANSEA ST; CONCEPTION BAY SOUTH & PETAWA PK; CONCEPTION BAY SOUTH	7	28
6	8:35 AM	8:36 AM	FOWLERS RD; CONCEPTION BAY SOUTH & PETAWA PK; CONCEPTION BAY SOUTH	1	29
7		8:38 AM	34 KIRKSTON AVE; CONCEPTION BAY SOUTH; A1W	10	39
8		8:39 AM	KIRKSTON AVE; CONCEPTION BAY SOUTH & THOMSTON AVE; CONCEPTION BAY SOUTH	6	45
9	8:40 AM	8:41 AM	HALIBURTON ST; CONCEPTION BAY SOUTH & LUCSTON AVE; CONCEPTION BAY SOUTH	10	55
10	8:42 AM	8:43 AM	9 EARLSTON AVE; CONCEPTION BAY SOUTH; A1W	8	63
11	8:55 AM	8:57 AM	Holy Spirit High Driveway	63	0

Total: 7.65 km 8:26 AM - 8:57 AM 31 min

Route: 23-169-3 Run: 23-169-3B AM



Route: 23-169-3 Run: 23-169-3B PM

Route: 23-169-3

Operator: Parsons and Sons Transportation Ltd.

Capacity: 70

Vehicle: 23-169-3

Description:

Schools: Holy Spirit High (304)

Run: 23-169-3B PM

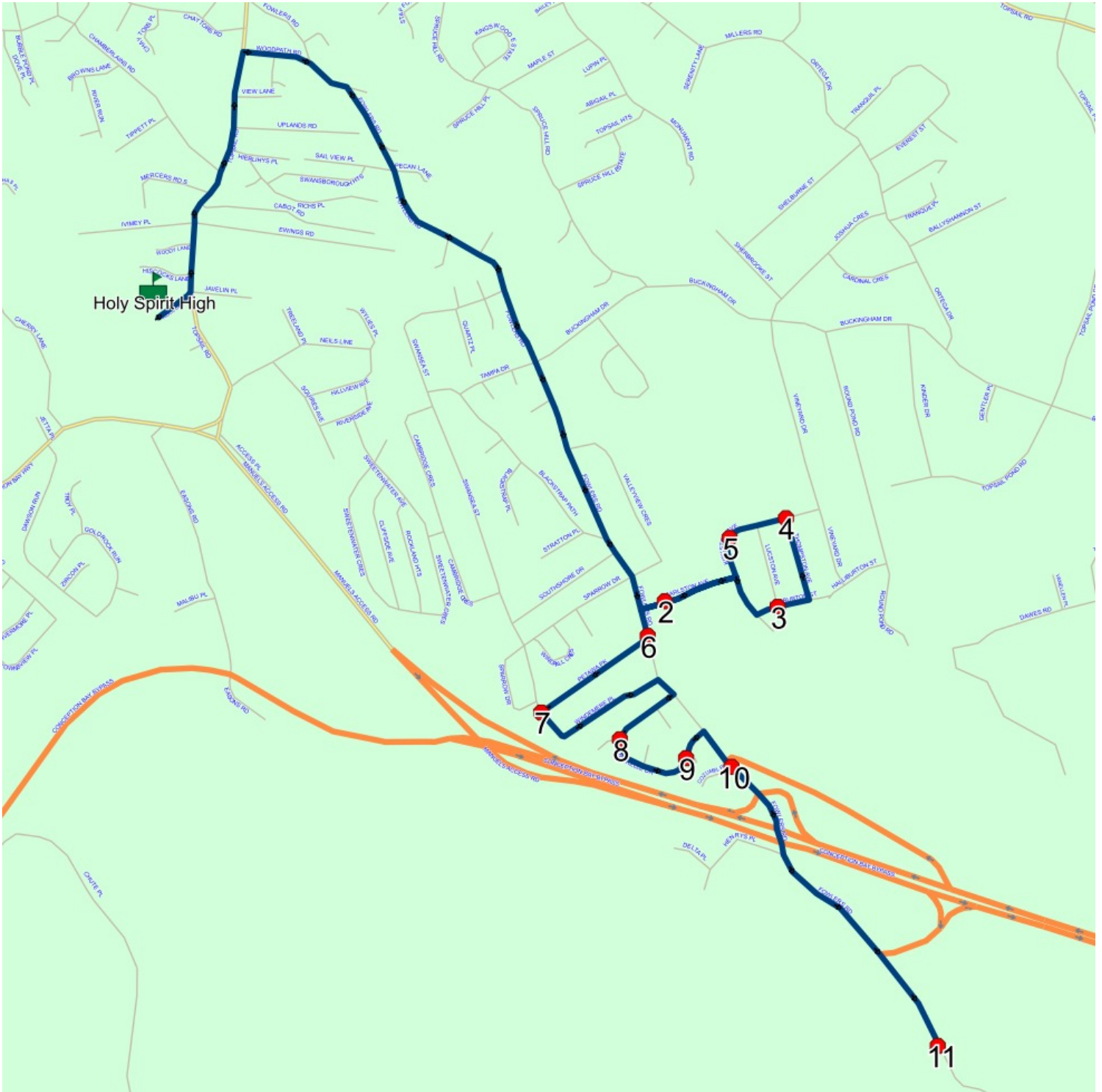
Description:

Riders: 63 Stops: 11 Start Time: 3:12 PM End Time: 3:38 PM (26 min) Distance: 7.65 km
 Schools: Holy Spirit High
 : 2028-06-30

#	Arrival	Departure	Description	Stop Ld	Run Ld
1	3:12 PM	3:15 PM	Holy Spirit High Driveway	63	63
2	3:28 PM	3:29 PM	FOWLERS RD; CONCEPTION BAY SOUTH & PETAWA PK; CONCEPTION BAY SOUTH	1	62
3	3:29 PM	3:30 PM	SWANSEA ST; CONCEPTION BAY SOUTH & PETAWA PK; CONCEPTION BAY SOUTH	7	55
4	3:33 PM		CHANTERELLE DR; CONCEPTION BAY SOUTH & CARRIGAN PL; CONCEPTION BAY SOUTH	10	45
5	3:34 PM	3:35 PM	CHANTERELLE DR; CONCEPTION BAY SOUTH & CARDERO PL; CONCEPTION BAY SOUTH	6	39
6	3:35 PM	3:36 PM	Fowlers @ Cozumel PI	3	36
7	3:38 PM		520 FOWLERS RD	2	34
8	3:21 PM		9 EARLSTON AVE; CONCEPTION BAY SOUTH; A1W	8	26
9	3:23 PM	3:24 PM	HALIBURTON ST; CONCEPTION BAY SOUTH & LUCSTON AVE; CONCEPTION BAY SOUTH	10	16
10	3:24 PM	3:25 PM	KIRKSTON AVE; CONCEPTION BAY SOUTH & THOMSTON AVE; CONCEPTION BAY SOUTH	6	10
11	3:26 PM	3:27 PM	34 KIRKSTON AVE; CONCEPTION BAY SOUTH; A1W	10	0

Total: 7.65 km 3:12 PM - 3:38 PM 26 min

Route: 23-169-3 Run: 23-169-3B PM



Route: 23-169-4 Run: 23-169-4B AM

Route: 23-169-4

Operator: Parsons and Sons Transportation Ltd.

Capacity: 70

Vehicle: 23-169-4

Description:

Schools: Holy Spirit High (304)

Run: 23-169-4B AM

Description:

Riders: 54 Stops: 15 Start Time: 8:30 AM End Time: 8:57 AM (28 min) Distance: 5.84 km
 Schools: Holy Spirit High
 : 2028-06-30

#	Arrival	Departure	Description	Effective: 2024-01-02	Stop Ld	Run Ld
1		8:30 AM	16 SWANSEA ST; CONCEPTION BAY SOUTH; A1W		1	1
2	8:30 AM	8:31 AM	Neils Line Ext @ Quartz Pl		10	11
3	8:32 AM	8:33 AM	#14 Tampa Dr		4	15
4		8:34 AM	BLACKSTRAP PATH; CONCEPTION BAY SOUTH & CAINES PL; CONCEPTION BAY SOUTH		4	19
5	8:34 AM	8:35 AM	BLACKSTRAP PATH; CONCEPTION BAY SOUTH & BLACKSTRAP PL; CONCEPTION BAY SOUTH		1	20
6		8:35 AM	26 BLACKSTRAP PATH; CONCEPTION BAY SOUTH; A1W		5	25
7	8:35 AM	8:36 AM	BLACKSTRAP PATH; CONCEPTION BAY SOUTH & STRATTON PL; CONCEPTION BAY SOUTH		3	28
8	8:37 AM	8:38 AM	SPARROW DR; CONCEPTION BAY SOUTH & STARRIGAN PL; CONCEPTION BAY SOUTH		8	36
9	8:38 AM	8:39 AM	SPARROW DR; CONCEPTION BAY SOUTH & SWANSEA ST; CONCEPTION BAY SOUTH		10	46
10		8:40 AM	117 SWANSEA ST; CONCEPTION BAY SOUTH; A1W		2	48
11		8:41 AM	#58 Swansea St		1	49
12		8:42 AM	16 CAMBRIDGE CRES; CONCEPTION BAY SOUTH; A1W		2	51
13	8:44 AM	8:45 AM	Sweetenwater Cres @ Rockland Hts		3	54
14		8:45 AM	COURTESY STOP/FAMILY RESPONSIBILITY ZONE SWEETENWATER AVE & ECHOSTONE PL		0	54
15	8:55 AM	8:57 AM	Holy Spirit High Driveway		54	0

Total: 5.84 km 8:30 AM - 8:57 AM 28 min

Route: 23-169-4 Run: 23-169-4B AM 2024-01-02

Route: 23-169-4

Operator: Parsons and Sons Transportation Ltd.

Capacity: 70

Vehicle: 23-169-4

Description:

Schools: Holy Spirit High (304)

Run: 23-169-4B AM 2024-01-02

Description:

Riders: 54 Stops: 15 Start Time: 8:28 AM End Time: 8:57 AM (29 min) Distance: 6.89 km

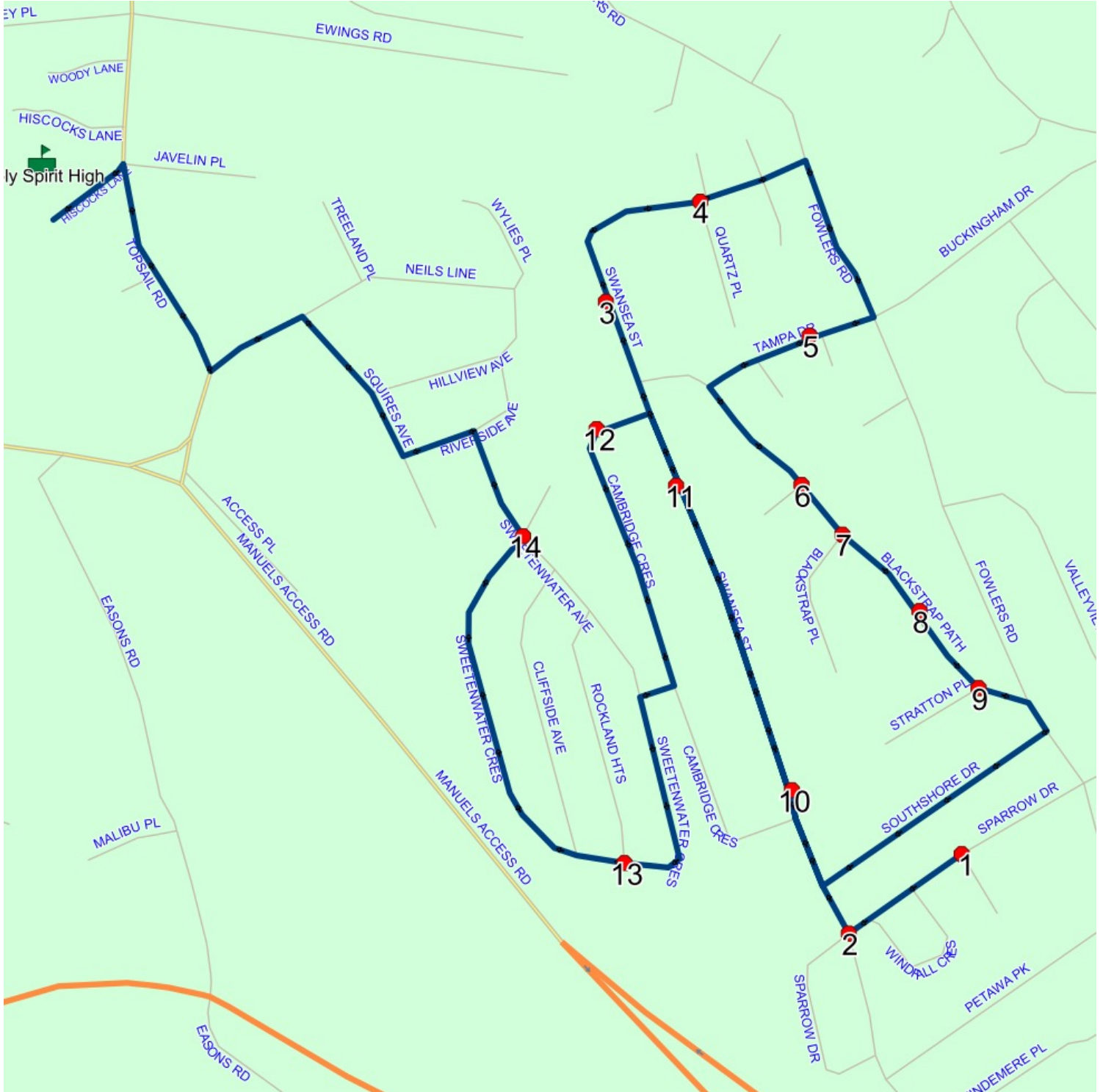
Schools: Holy Spirit High

: 2028-06-30

#	Arrival	Departure	Description		Stop Ld	Run Ld
1	8:28 AM	8:29 AM	SPARROW DR; CONCEPTION BAY SOUTH & STARRIGAN PL; CONCEPTION BAY SOUTH	: 2024-01-02	8	8
2	8:29 AM	8:30 AM	SPARROW DR; CONCEPTION BAY SOUTH & SWANSEA ST; CONCEPTION BAY SOUTH	: 2024-01-02	10	18
3	8:31 AM	8:32 AM	16 SWANSEA ST; CONCEPTION BAY SOUTH; A1W	: 2024-01-02	1	19
4	8:32 AM	8:33 AM	Neils Line Ext @ Quartz Pl	: 2024-01-02	10	29
5		8:34 AM	#14 Tampa Dr	: 2024-01-02	4	33
6	8:35 AM	8:36 AM	BLACKSTRAP PATH; CONCEPTION BAY SOUTH & CAINES PL; CONCEPTION BAY SOUTH	: 2024-01-02	4	37
7		8:36 AM	BLACKSTRAP PATH; CONCEPTION BAY SOUTH & BLACKSTRAP PL; CONCEPTION BAY SOUTH	: 2024-01-02	1	38
8	8:36 AM	8:37 AM	26 BLACKSTRAP PATH; CONCEPTION BAY SOUTH; A1W	: 2024-01-02	5	43
9	8:37 AM	8:38 AM	BLACKSTRAP PATH; CONCEPTION BAY SOUTH & STRATTON PL; CONCEPTION BAY SOUTH	: 2024-01-02	3	46
10		8:40 AM	117 SWANSEA ST; CONCEPTION BAY SOUTH; A1W	: 2024-01-02	2	48
11		8:41 AM	#58 Swansea St	: 2024-01-02	1	49
12		8:42 AM	16 CAMBRIDGE CRES; CONCEPTION BAY SOUTH; A1W	: 2024-01-02	2	51
13	8:44 AM	8:45 AM	Sweetenwater Cres @ Rockland Hts	: 2024-01-02	3	54
14		8:45 AM	COURTESY STOP/FAMILY RESPONSIBILITY ZONE SWEETENWATER AVE & ECHOSTONE PL	: 2024-01-02	0	54
15	8:55 AM	8:57 AM	Holy Spirit High Driveway	: 2024-01-02	54	0

Total: 6.89 km 8:28 AM - 8:57 AM 29 min

Route: 23-169-4 Run: 23-169-4B AM 2024-01-02



Route: 23-169-4 Run: 23-169-4B PM

Route: 23-169-4

Operator: Parsons and Sons Transportation Ltd.

Capacity: 70

Vehicle: 23-169-4

Description:

Schools: Holy Spirit High (304)

Run: 23-169-4B PM

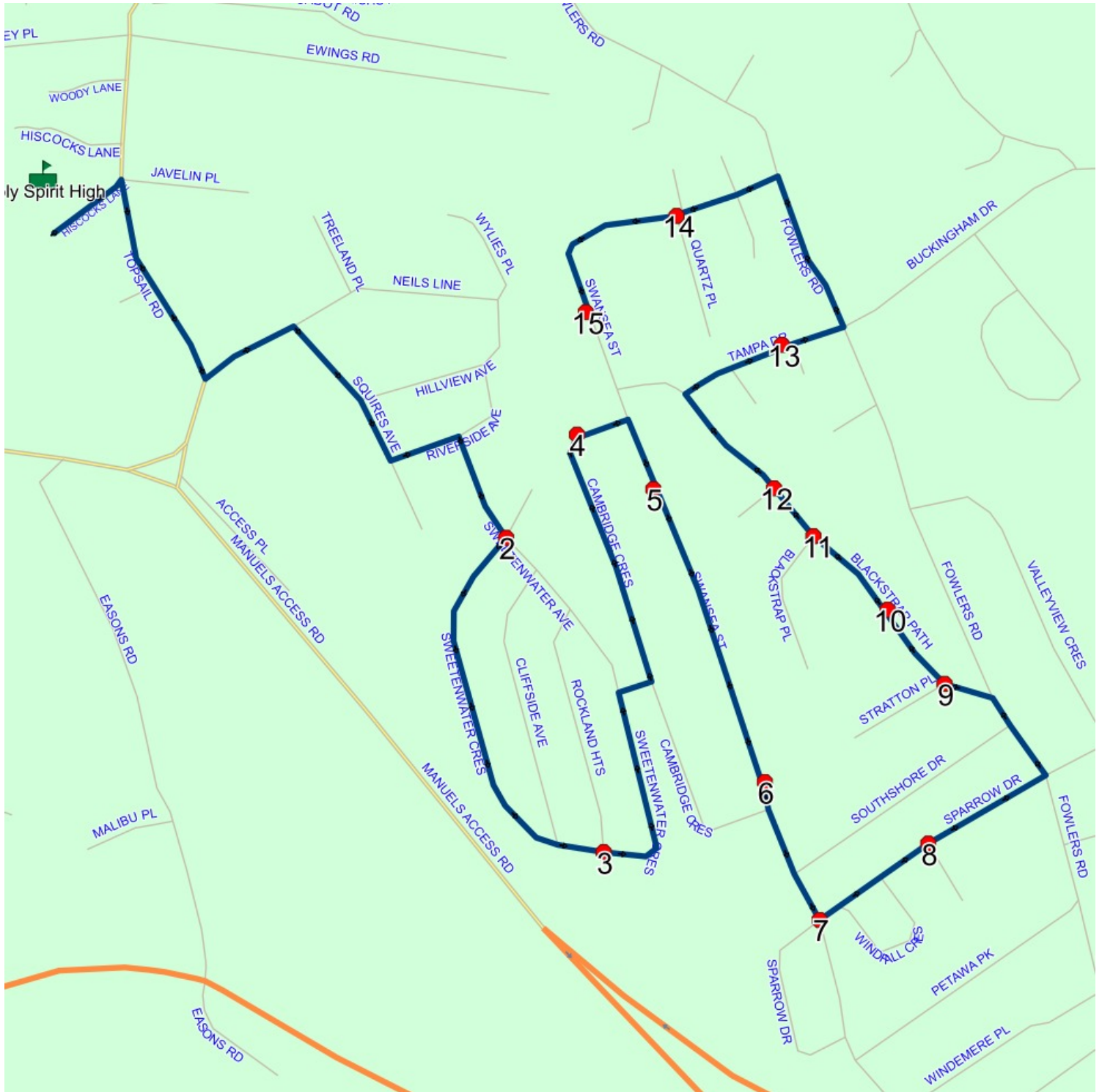
Description:

Riders: 54 Stops: 15 Start Time: 3:00 PM End Time: 3:37 PM (37 min) Distance: 5.84 km
 Schools: Holy Spirit High
 : 2028-06-30

#	Arrival	Departure	Description	Effective	Stop Ld	Run Ld
1	3:00 PM	3:15 PM	Holy Spirit High Driveway	Effective: 2024-01-02	54	54
2	3:18 PM		COURTESY STOP/FAMILY RESPONSIBILITY ZONE SWEETENWATER AVE & ECHOSTONE PL	Effective: 2024-01-02	0	54
3	3:19 PM	3:20 PM	Sweetenwater Cres @ Rockland Hts	Effective: 2024-01-02	3	51
4	3:22 PM	3:23 PM	16 CAMBRIDGE CRES; CONCEPTION BAY SOUTH; A1W	Effective: 2024-01-02	2	49
5	3:23 PM	3:24 PM	#58 Swansea St	Effective: 2024-01-02	1	48
6	3:24 PM	3:25 PM	117 SWANSEA ST; CONCEPTION BAY SOUTH; A1W	Effective: 2024-01-02	2	46
7	3:25 PM	3:26 PM	SPARROW DR; CONCEPTION BAY SOUTH & SWANSEA ST; CONCEPTION BAY SOUTH	Effective: 2024-01-02	10	36
8	3:27 PM	3:28 PM	SPARROW DR; CONCEPTION BAY SOUTH & STARRIGAN PL; CONCEPTION BAY SOUTH	Effective: 2024-01-02	8	28
9	3:29 PM	3:30 PM	BLACKSTRAP PATH; CONCEPTION BAY SOUTH & STRATTON PL; CONCEPTION BAY SOUTH	Effective: 2024-01-02	3	25
10	3:30 PM	3:31 PM	26 BLACKSTRAP PATH; CONCEPTION BAY SOUTH; A1W	Effective: 2024-01-02	5	20
11	3:31 PM		BLACKSTRAP PATH; CONCEPTION BAY SOUTH & BLACKSTRAP PL; CONCEPTION BAY SOUTH	Effective: 2024-01-02	1	19
12	3:32 PM		BLACKSTRAP PATH; CONCEPTION BAY SOUTH & CAINES PL; CONCEPTION BAY SOUTH	Effective: 2024-01-02	4	15
13	3:33 PM	3:34 PM	#14 Tampa Dr	Effective: 2024-01-02	4	11
14	3:35 PM	3:36 PM	Neils Line Ext @ Quartz Pl	Effective: 2024-01-02	10	1
15	3:36 PM	3:37 PM	16 SWANSEA ST; CONCEPTION BAY SOUTH; A1W	Effective: 2024-01-02	1	0

Total: 5.84 km 3:00 PM - 3:37 PM 37 min

Route: 23-169-4 Run: 23-169-4B PM



Route: 23-169-4 Run: 23-169-4B PM 2024-01-02

Route: 23-169-4

Operator: Parsons and Sons Transportation Ltd.

Capacity: 70

Vehicle: 23-169-4

Description:

Schools: Holy Spirit High (304)

Run: 23-169-4B PM 2024-01-02

Description:

Riders: 54 Stops: 15 Start Time: 3:12 PM End Time: 3:39 PM (26 min) Distance: 6.89 km

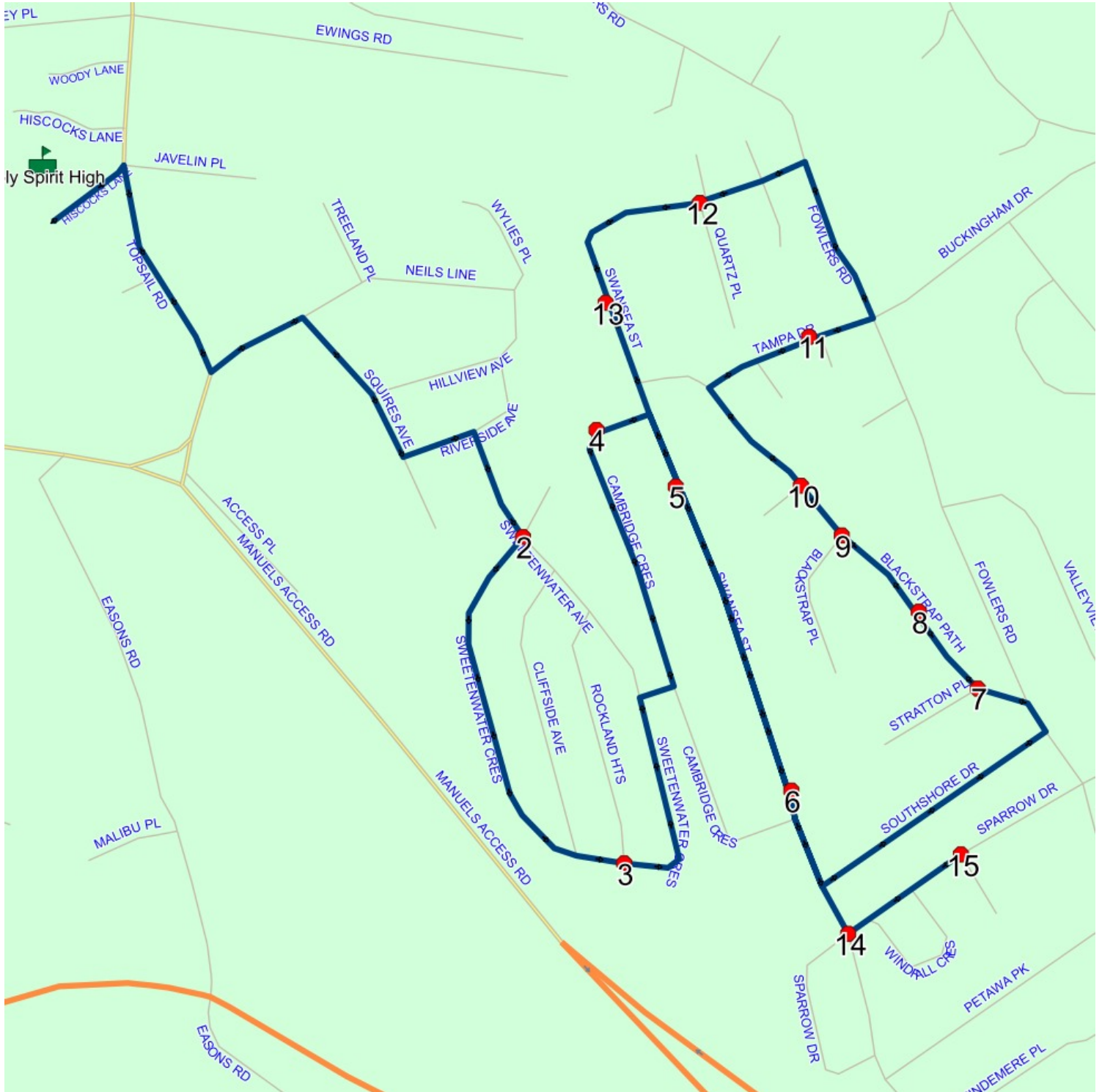
Schools: Holy Spirit High

: 2028-06-30

#	Arrival	Departure	Description		Stop Ld	Run Ld
1	3:12 PM	3:15 PM	Holy Spirit High Driveway	: 2024-01-02	54	54
2	3:18 PM		COURTESY STOP/FAMILY RESPONSIBILITY ZONE SWEETENWATER AVE & ECHOSTONE PL	: 2024-01-02	0	54
3	3:19 PM	3:20 PM	Sweetenwater Cres @ Rockland Hts	: 2024-01-02	3	51
4	3:22 PM	3:23 PM	16 CAMBRIDGE CRES; CONCEPTION BAY SOUTH; A1W	: 2024-01-02	2	49
5	3:23 PM	3:24 PM	#58 Swansea St	: 2024-01-02	1	48
6	3:24 PM	3:25 PM	117 SWANSEA ST; CONCEPTION BAY SOUTH; A1W	: 2024-01-02	2	46
7	3:27 PM	3:28 PM	BLACKSTRAP PATH; CONCEPTION BAY SOUTH & STRATTON PL; CONCEPTION BAY SOUTH	: 2024-01-02	3	43
8	3:28 PM	3:29 PM	26 BLACKSTRAP PATH; CONCEPTION BAY SOUTH; A1W	: 2024-01-02	5	38
9	3:29 PM	3:30 PM	BLACKSTRAP PATH; CONCEPTION BAY SOUTH & BLACKSTRAP PL; CONCEPTION BAY SOUTH	: 2024-01-02	1	37
10	3:30 PM		BLACKSTRAP PATH; CONCEPTION BAY SOUTH & CAINES PL; CONCEPTION BAY SOUTH	: 2024-01-02	4	33
11	3:31 PM	3:32 PM	#14 Tampa Dr	: 2024-01-02	4	29
12	3:33 PM	3:34 PM	Neils Line Ext @ Quartz Pl	: 2024-01-02	10	19
13	3:35 PM		16 SWANSEA ST; CONCEPTION BAY SOUTH; A1W	: 2024-01-02	1	18
14	3:36 PM	3:37 PM	SPARROW DR; CONCEPTION BAY SOUTH & SWANSEA ST; CONCEPTION BAY SOUTH	: 2024-01-02	10	8
15	3:38 PM	3:39 PM	SPARROW DR; CONCEPTION BAY SOUTH & STARRIGAN PL; CONCEPTION BAY SOUTH	: 2024-01-02	8	0

Total: 6.89 km 3:12 PM - 3:39 PM 26 min

Route: 23-169-4 Run: 23-169-4B PM 2024-01-02



Route: 23-169-5 Run: 23-169-5B AM

Route: 23-169-5

Operator: Parsons and Sons Transportation Ltd.

Capacity: 70

Vehicle: 23-169-5

Description:

Schools: Holy Spirit High (304)

Run: 23-169-5B AM

Description:

Riders: 55

Stops: 15

Start Time: 8:29 AM

End Time: 8:57 AM (28 min)

Distance: 6.27 km

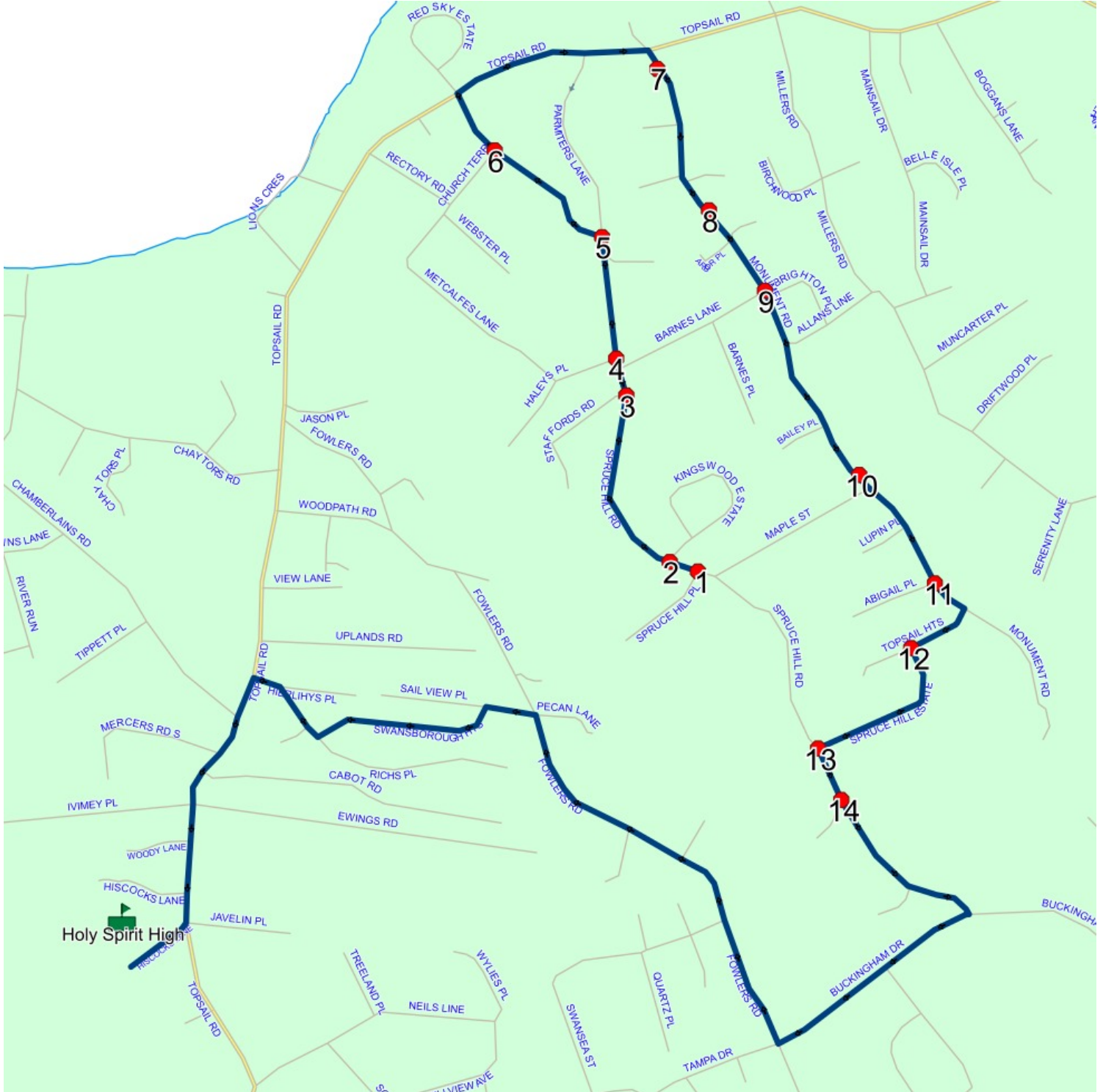
Schools: Holy Spirit High

: 2028-06-30

#	Arrival	Departure	Description	Stop Ld	Run Ld
1		8:29 AM	Spruce Hill Rd @ Spruce Hill Pl	4	4
2		8:30 AM	Spruce Hill Rd @ Kingswood Dr	7	11
3		8:31 AM	Spruce Hill Rd @ Staffords Rd	1	12
4		8:32 AM	Spruce Hill @ Haleys Pl	3	15
5	8:32 AM	8:33 AM	Spruce Hill @ Parmiters Ln	4	19
6		8:34 AM	Spruce Hill @ Chruch Terrace	6	25
7		8:36 AM	6 MONUMENT RD	1	26
8	8:36 AM	8:37 AM	#45 Monument Rd	8	34
9	8:37 AM	8:38 AM	Monument Rd @ Barnes Lane	4	38
10	8:38 AM	8:39 AM	#113 Monument Rd	1	39
11		8:39 AM	MONUMENT RD; CONCEPTION BAY SOUTH & ABIGAIL PL; CONCEPTION BAY SOUTH	4	43
12		8:40 AM	SPRUCE HILL ESTATES; CONCEPTION BAY SOUTH & TOPSAIL HTS; CONCEPTION BAY SOUTH	3	46
13	8:41 AM	8:42 AM	Spruce Hill Rd @ Spruce Hill Estate	8	54
14	8:42 AM	8:43 AM	Spruce Hill @ Coniferous Pl	1	55
15	8:55 AM	8:57 AM	Holy Spirit High Driveway	55	0

Total: 6.27 km 8:29 AM - 8:57 AM 28 min

Route: 23-169-5 Run: 23-169-5B AM



Route: 23-169-5 Run: 23-169-5B PM

Route: 23-169-5

Operator: Parsons and Sons Transportation Ltd.

Capacity: 70

Vehicle: 23-169-5

Description:

Schools: Holy Spirit High (304)

Run: 23-169-5B PM

Description:

Riders: 55 Stops: 15 Start Time: 3:12 PM End Time: 3:36 PM (23 min) Distance: 6.78 km

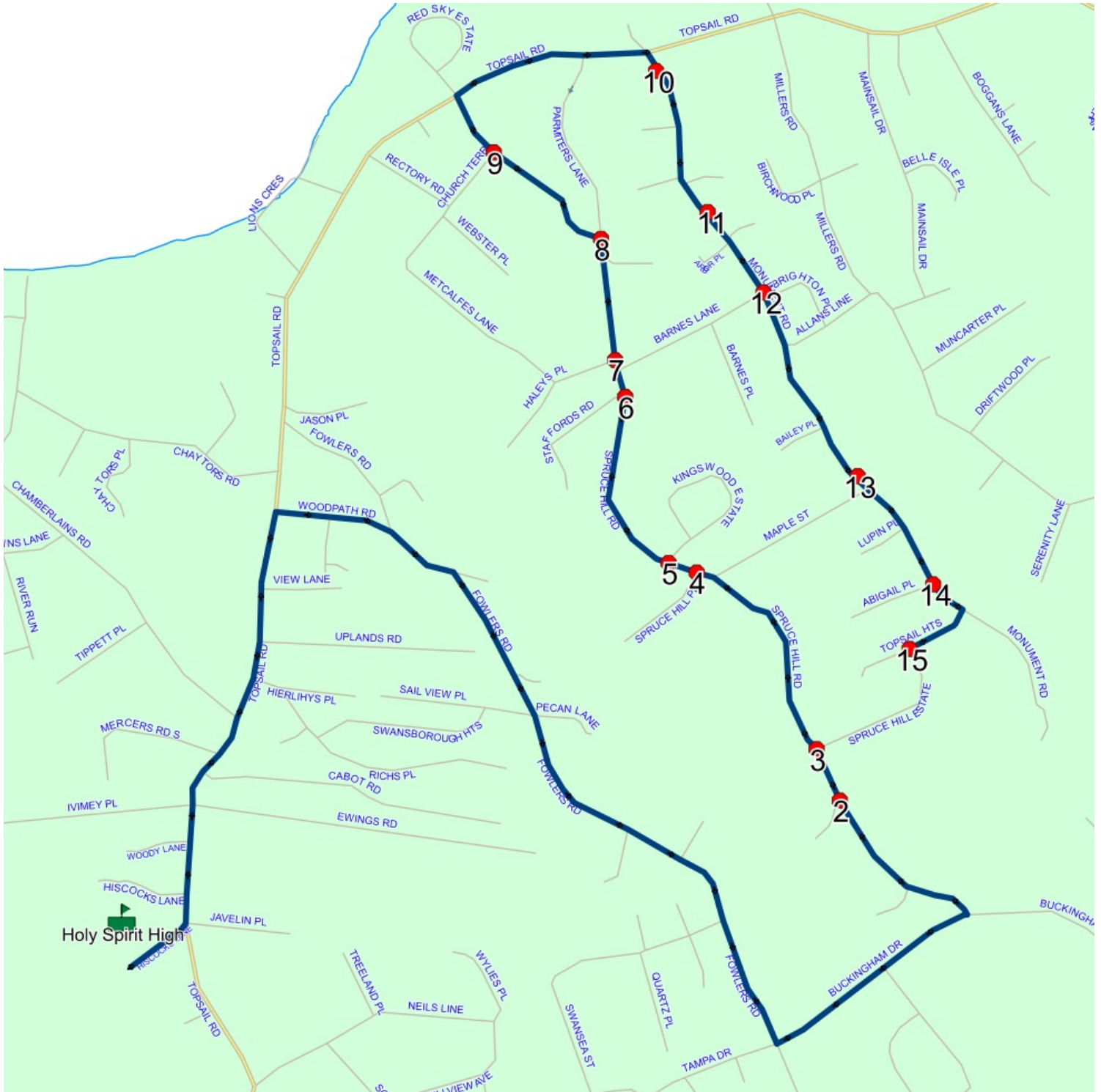
Schools: Holy Spirit High

: 2028-06-30

#	Arrival	Departure	Description	Stop Ld	Run Ld
1	3:12 PM	3:15 PM	Holy Spirit High Driveway	55	55
2	3:21 PM		Spruce Hill @ Coniferous Pl	1	54
3	3:22 PM		Spruce Hill Rd @ Spruce Hill Estate	8	46
4	3:23 PM		Spruce Hill Rd @ Spruce Hill Pl	4	42
5	3:24 PM		Spruce Hill Rd @ Kingswood Dr	7	35
6	3:25 PM		Spruce Hill Rd @ Staffords Rd	1	34
7	3:26 PM		Spruce Hill @ Haleys Pl	3	31
8	3:27 PM		Spruce Hill @ Parmiters Ln	4	27
9	3:28 PM	3:29 PM	Spruce Hill @ Chruch Terrace	6	21
10	3:30 PM	3:31 PM	6 MONUMENT RD	1	20
11	3:31 PM	3:32 PM	#45 Monument Rd	8	12
12	3:32 PM	3:33 PM	Monument Rd @ Barnes Lane	4	8
13	3:33 PM	3:34 PM	#113 Monument Rd	1	7
14	3:34 PM	3:35 PM	MONUMENT RD; CONCEPTION BAY SOUTH & ABIGAIL PL; CONCEPTION BAY SOUTH	4	3
15	3:35 PM	3:36 PM	SPRUCE HILL ESTATES; CONCEPTION BAY SOUTH & TOPSAIL HTS; CONCEPTION BAY SOUTH	3	0

Total: 6.78 km 3:12 PM - 3:36 PM 23 min

Route: 23-169-5 Run: 23-169-5B PM



Route: 23-169-6 Run: 23-169-6B AM

Route: 23-169-6

Operator: Parsons and Sons Transportation Ltd.

Capacity: 70

Vehicle: 23-169-6

Description:

Schools: Holy Spirit High (304)

Run: 23-169-6B AM

Description:

Riders: 53 Stops: 8 Start Time: 8:31 AM End Time: 8:57 AM (26 min) Distance: 7.05 km

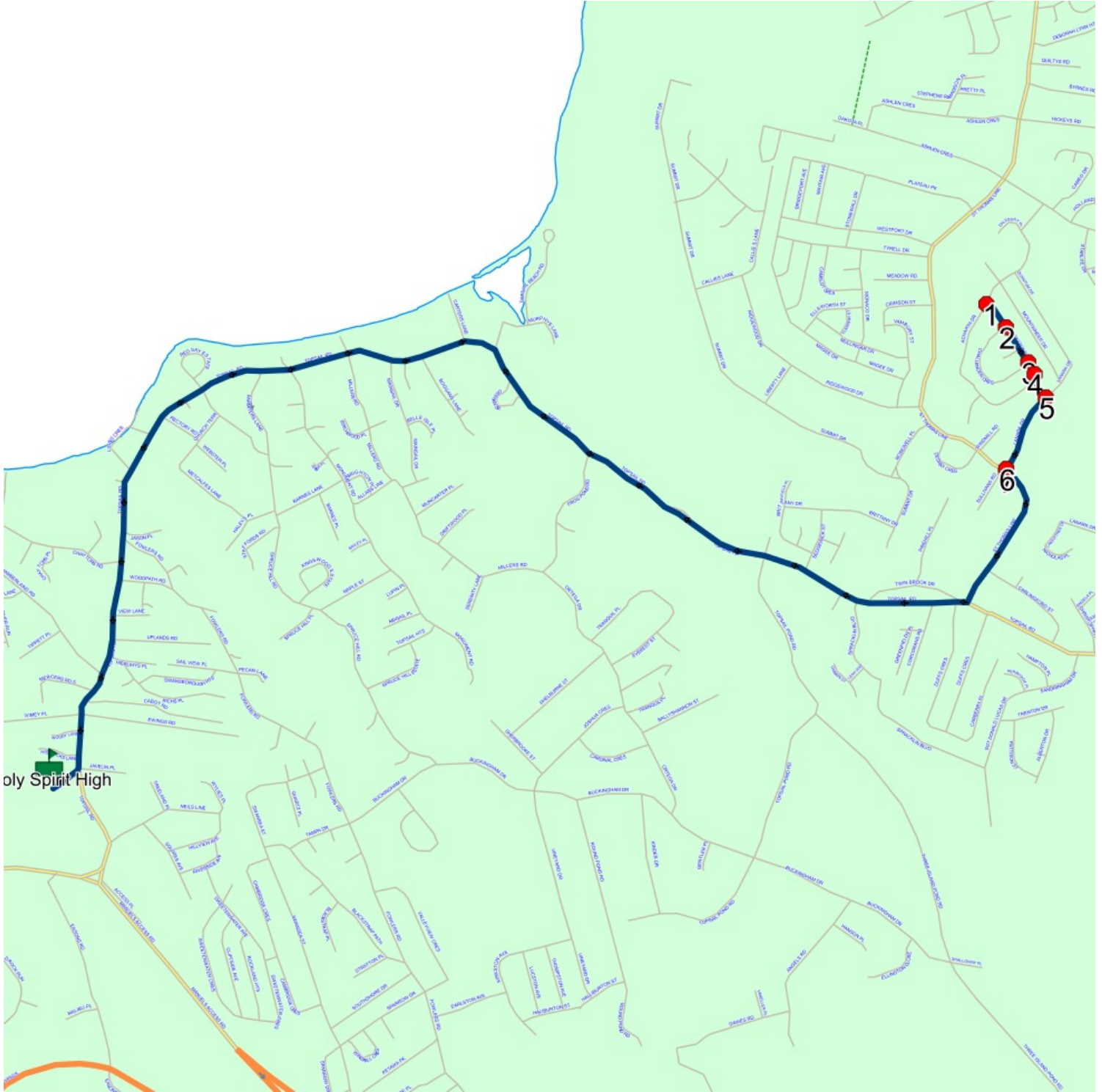
Schools: Holy Spirit High

: 2028-06-30

#	Arrival	Departure	Description	Stop Ld	Run Ld
1		8:31 AM	ACHARYA DR; PARADISE & KEYSTONE AVE; PARADISE	8	8
2		8:32 AM	Keystone @ Challenger Cres	3	11
3	8:32 AM	8:33 AM	14 KEYSTONE AVE	9	20
4	8:33 AM	8:34 AM	6 KEYSTONE AVE	8	28
5	8:34 AM	8:35 AM	KEYSTONE AVE; PARADISE & LANARK DR; PARADISE	19	47
6		8:36 AM	#6 Lanark Dr	3	50
7	8:36 AM	8:37 AM	Lanark Dr @ St Thomas Line	3	53
8	8:55 AM	8:57 AM	Holy Spirit High Driveway	53	0

Total: 7.05 km 8:31 AM - 8:57 AM 26 min

Route: 23-169-6 Run: 23-169-6B AM



Route: 23-169-6 Run: 23-169-6B PM

Route: 23-169-6

Operator: Parsons and Sons Transportation Ltd.

Capacity: 70

Vehicle: 23-169-6

Description:

Schools: Holy Spirit High (304)

Run: 23-169-6B PM

Description:

Riders: 50 Stops: 7 Start Time: 3:13 PM End Time: 3:30 PM (17 min) Distance: 7.05 km

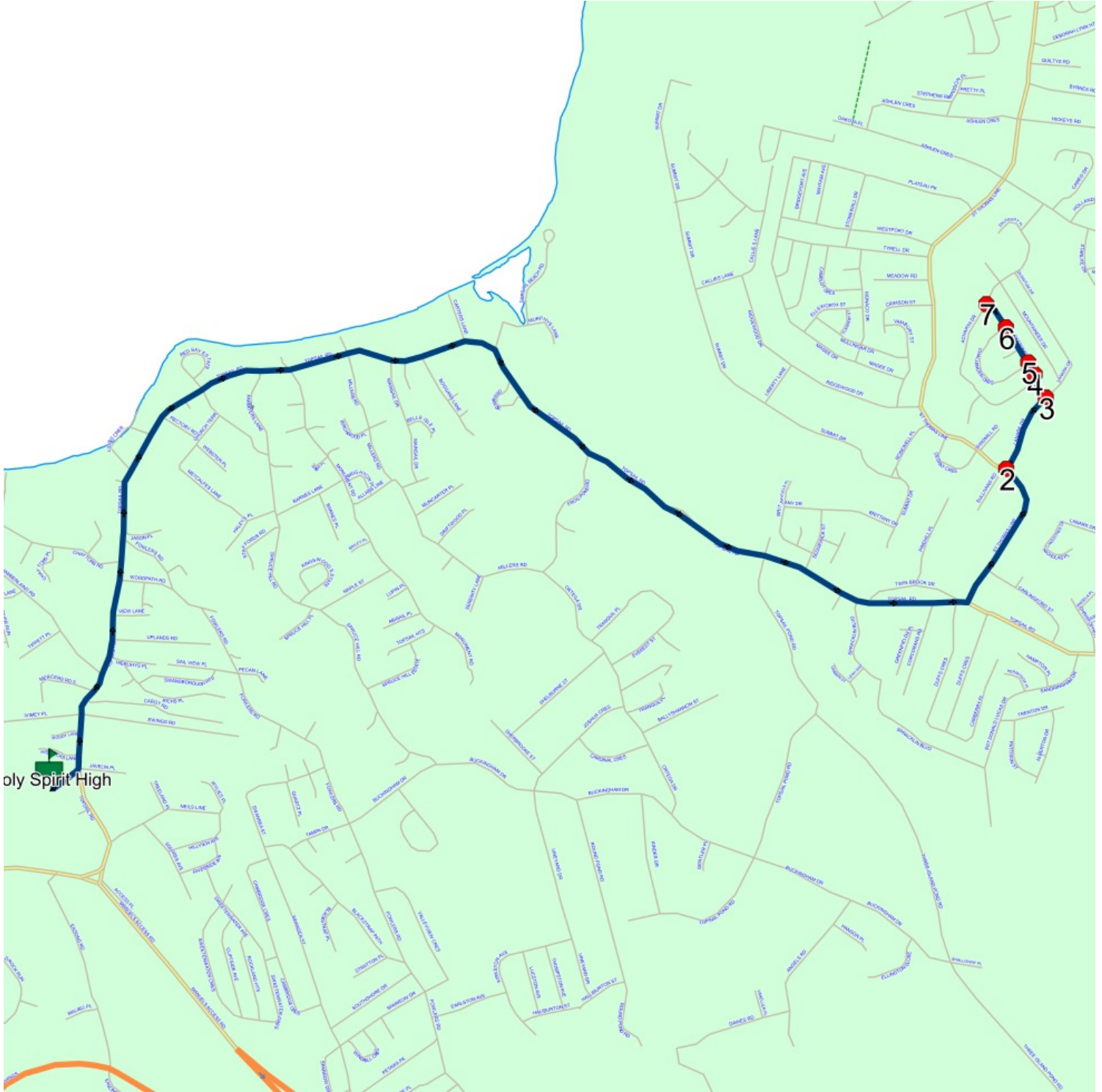
Schools: Holy Spirit High

: 2028-06-30

#	Arrival	Departure	Description	Stop Ld	Run Ld
1	3:13 PM	3:15 PM	Holy Spirit High Driveway	50	50
2	3:24 PM	3:25 PM	#6 Lanark Dr	3	47
3	3:25 PM	3:26 PM	KEYSTONE AVE; PARADISE & LANARK DR; PARADISE	19	28
4	3:27 PM		6 KEYSTONE AVE	8	20
5	3:28 PM		14 KEYSTONE AVE	9	11
6	3:28 PM	3:29 PM	Keystone @ Challenger Cres	3	8
7	3:29 PM	3:30 PM	ACHARYA DR; PARADISE & KEYSTONE AVE; PARADISE	8	0

Total: 7.05 km 3:13 PM - 3:30 PM 17 min

Route: 23-169-6 Run: 23-169-6B PM



Route: 23-169-7 Run: 23-169-7B AM

Route: 23-169-7

Operator: Parsons and Sons Transportation Ltd.

Capacity: 70

Vehicle: 23-169-7

Description:

Schools: Holy Spirit High (304)

Run: 23-169-7B AM

Description:

Riders: 61 Stops: 18 Start Time: 8:15 AM End Time: 8:57 AM (42 min) Distance: 13.00 km

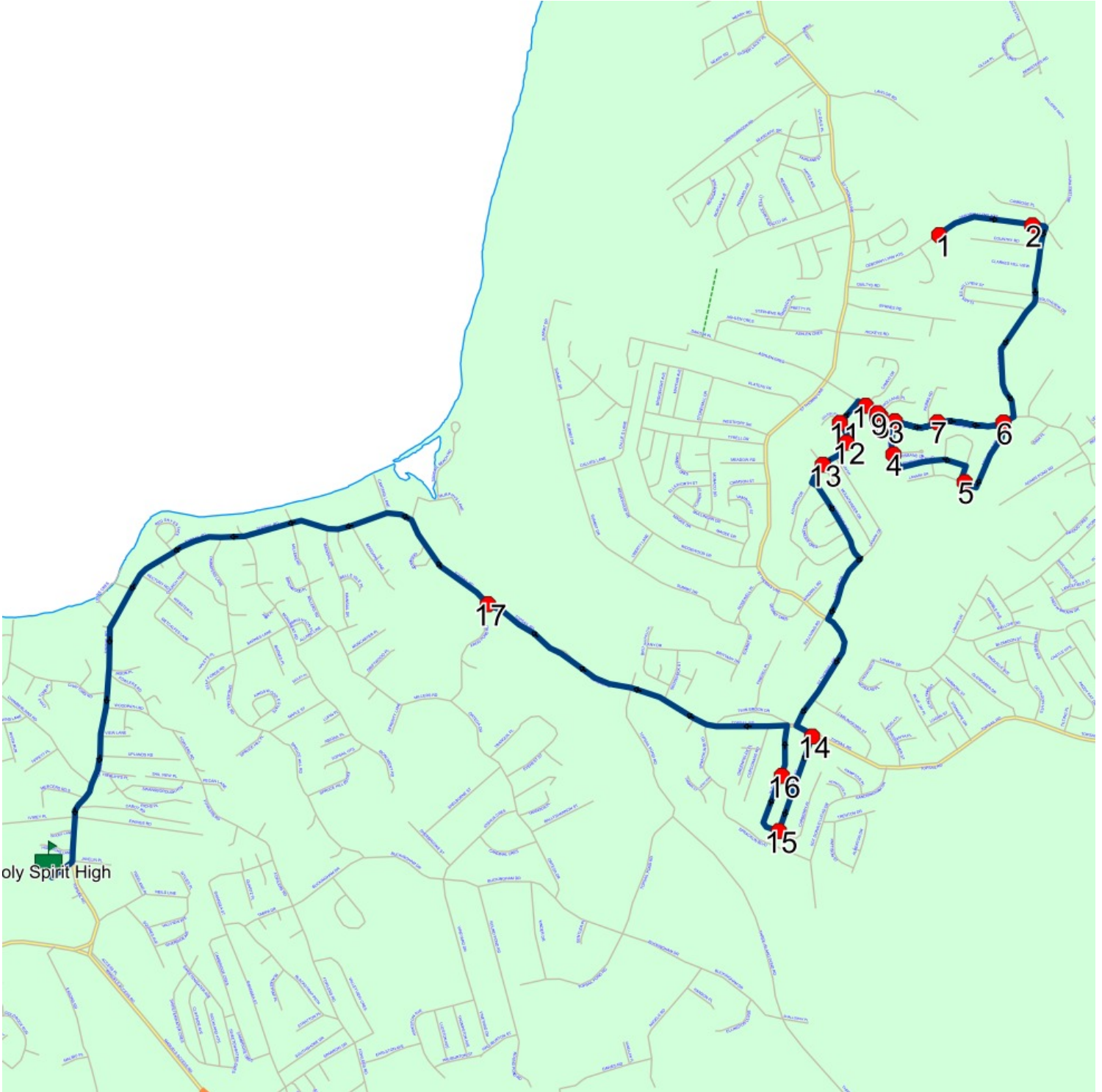
Schools: Holy Spirit High

: 2028-06-30

#	Arrival	Departure	Description		Stop Ld	Run Ld
1		8:15 AM	#51 Deborah Lynn Hgts	: 2026-06-30	2	2
2		8:16 AM	#115 Deborah Lynn Hgts	: 2026-06-30	1	3
3		8:19 AM	Paradise Rd @ Starlite Dr		0	3
4		8:20 AM	STARLITE DR; PARADISE & BRISBANE CRT; PARADISE	: 2026-06-30	10	13
5	8:22 AM	8:23 AM	201 LANARK DR; PARADISE		7	20
6		8:24 AM	Paradise Rd @ Arhcibald Dr		2	22
7		8:25 AM	294 PARADISE RD		5	27
8		8:26 AM	Paradise Rd @ Holland Pl		4	31
9	8:26 AM	8:27 AM	344 PARADISE RD; PARADISE; A1L	: 2025-06-30	1	32
10		8:27 AM	Paradise Rd @ Cameo Dr		6	38
11	8:28 AM	8:29 AM	ACHARYA DR & DALEBURY PL		4	42
12	8:29 AM	8:30 AM	#25 Acharya Dr		2	44
13	8:30 AM	8:31 AM	Acharya @ Sandpiper Pl		13	57
14		8:35 AM	Duff @ Topsail Rd	: 2026-06-30	1	58
15		8:36 AM	DUFFS CRES; PARADISE & CARBERRY PL; PARADISE	: 2026-06-30	2	60
16		8:37 AM	100 DUFFS CRES; PARADISE; A1L	: 2026-06-30	1	61
17		8:40 AM	TOPSAIL RD; CONCEPTION BAY SOUTH & FROG POND RD; CONCEPTION BAY SOUTH		0	61
18	8:55 AM	8:57 AM	Holy Spirit High Driveway		61	0

Total: 13.00 km 8:15 AM - 8:57 AM 42 min

Route: 23-169-7 Run: 23-169-7B AM



Route: 23-169-7 Run: 23-169-7B PM

Route: 23-169-7

Operator: Parsons and Sons Transportation Ltd.

Capacity: 70

Vehicle: 23-169-7

Description:

Schools: Holy Spirit High (304)

Run: 23-169-7B PM

Description:

Riders: 61 Stops: 18 Start Time: 3:12 PM End Time: 3:51 PM (39 min) Distance: 13.56 km

Schools: Holy Spirit High

: 2028-06-30

#	Arrival	Departure	Description	Stop Ld	Run Ld
1	3:12 PM	3:15 PM	Holy Spirit High Driveway	61	61
2	3:21 PM		TOPSAIL RD; CONCEPTION BAY SOUTH & FROG POND RD; CONCEPTION BAY SOUTH	0	61
3	3:23 PM	3:24 PM	100 DUFFS CRES; PARADISE; A1L	1	60
4	3:24 PM	3:25 PM	DUFFS CRES; PARADISE & CARBERRY PL; PARADISE	2	58
5	3:26 PM		Duff @ Topsail Rd	1	57
6	3:30 PM	3:31 PM	Acharya @ Sandpiper Pl	13	44
7	3:31 PM	3:32 PM	#25 Acharya Dr	2	42
8	3:32 PM	3:33 PM	ACHARYA DR & DALEBURY PL	4	38
9	3:33 PM	3:34 PM	Paradise Rd @ Cameo Dr	6	32
10	3:34 PM	3:35 PM	344 PARADISE RD; PARADISE; A1L	1	31
11	3:35 PM		Paradise Rd @ Holland Pl	4	27
12	3:35 PM		Paradise Rd @ Starlite Dr	0	27
13	3:36 PM	3:37 PM	STARLITE DR; PARADISE & BRISBANE CRT; PARADISE	10	17
14	3:38 PM	3:39 PM	201 LANARK DR; PARADISE	7	10
15	3:40 PM		Paradise Rd @ Arhcibald Dr	2	8
16	3:46 PM		294 PARADISE RD	5	3
17	3:49 PM	3:50 PM	#115 Deborah Lynn Hgts	1	2
18	3:50 PM	3:51 PM	#51 Deborah Lynn Hgts	2	0

Total: 13.56 km 3:12 PM - 3:51 PM 39 min

Route: 23-169-7 Run: 23-169-7B PM



Route: 23-169-8 Run: 23-169-8B AM

Route: 23-169-8

Operator: Parsons and Sons Transportation Ltd.

Capacity: 70

Vehicle: 23-169-8

Description:

Schools: Holy Spirit High (304)

Run: 23-169-8B AM

Description:

Riders: 61 Stops: 17 Start Time: 8:18 AM End Time: 8:57 AM (40 min) Distance: 12.15 km

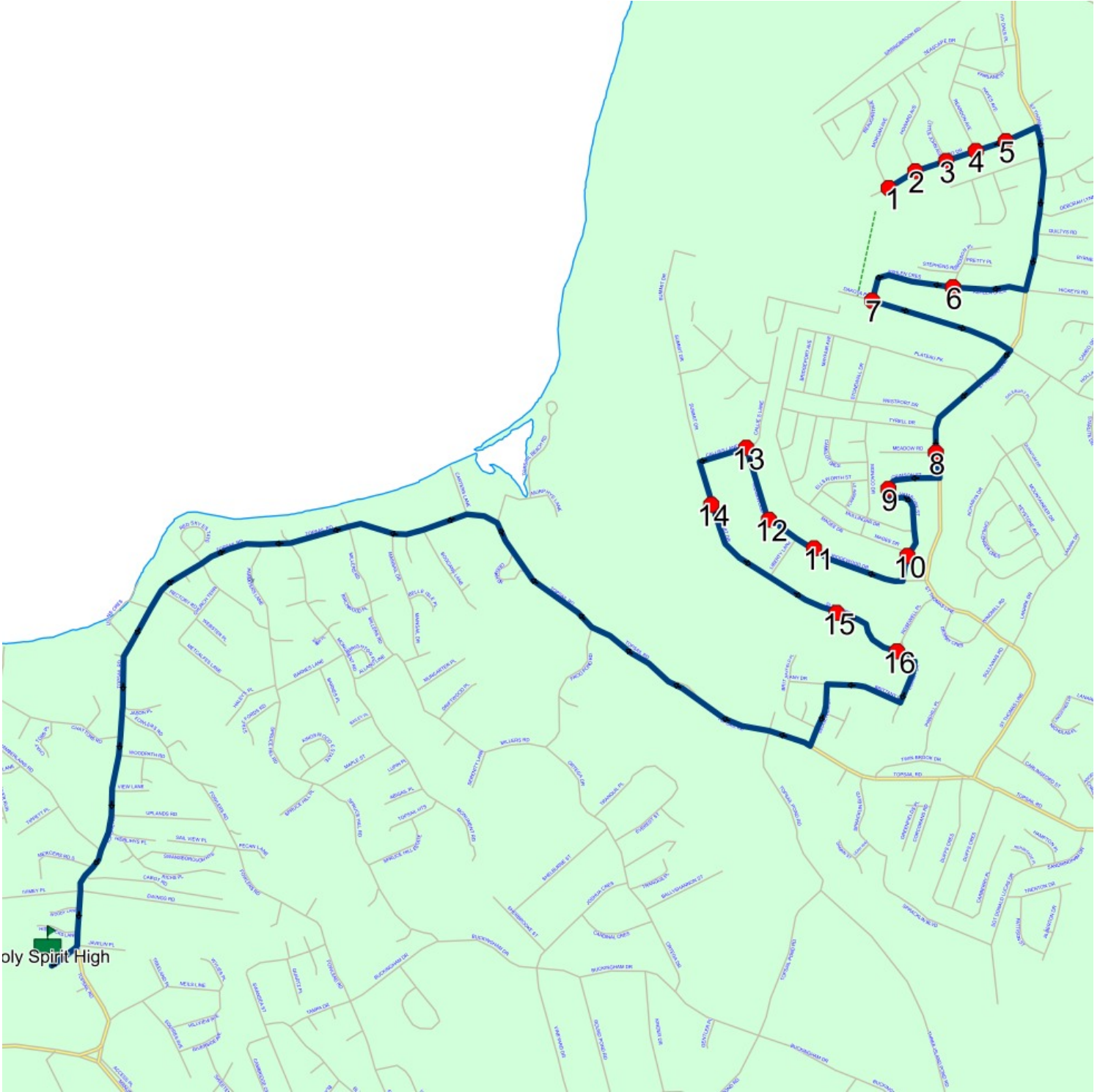
Schools: Holy Spirit High

: 2028-06-30

#	Arrival	Departure	Description	Stop Ld	Run Ld
1		8:18 AM	Morgan @ Picco Dr	3	3
2		8:18 AM	PICCO DR; PARADISE & HOWARD AVE; PARADISE	1	4
3		8:19 AM	PICCO DR; PARADISE & LITTLE JOHN AVE; PARADISE	2	6
4	8:19 AM	8:20 AM	Picco Dr @ Reardon Ave	1	7
5		8:20 AM	PICCO DR; PARADISE & HAYES AVE; PARADISE	2	9
6		8:22 AM	ASHLEN CRES; PARADISE & MADISON PL; PARADISE	4	13
7		8:23 AM	ASHLEN CRES; PARADISE & DAKOTA PL; PARADISE	2	15
8		8:26 AM	ST THOMAS LINE & MEADOW RD	3	18
9	8:27 AM	8:28 AM	#34 Crimson St	10	28
10	8:29 AM	8:30 AM	#7 Vambury St	16	44
11	8:30 AM	8:31 AM	#62 Ridgewood Dr	1	45
12	8:31 AM	8:32 AM	#97 Ridgewood Dr	5	50
13		8:32 AM	Callies Ln @ Ridgewood Dr	1	51
14		8:34 AM	161 SUMMIT DR; PARADISE; A1L	4	55
15	8:35 AM	8:36 AM	69 SUMMIT DR; PARADISE; A1L	3	58
16		8:36 AM	Rosewell Pl @ Summit Dr	3	61
17	8:55 AM	8:57 AM	Holy Spirit High Driveway	61	0

Total: 12.15 km 8:18 AM - 8:57 AM 40 min

Route: 23-169-8 Run: 23-169-8B AM



Route: 23-169-8 Run: 23-169-8B PM

Route: 23-169-8

Operator: Parsons and Sons Transportation Ltd.

Capacity: 70

Vehicle: 23-169-8

Description:

Schools: Holy Spirit High (304)

Run: 23-169-8B PM

Description:

Riders: 61 Stops: 17 Start Time: 3:00 PM End Time: 3:46 PM (46 min) Distance: 12.15 km

Schools: Holy Spirit High

: 2028-06-30

#	Arrival	Departure	Description	Stop Ld	Run Ld
1	3:00 PM	3:15 PM	Holy Spirit High Driveway	61	61
2	3:25 PM		Rosewell Pl @ Summit Dr	3	58
3	3:26 PM		69 SUMMIT DR; PARADISE; A1L	3	55
4	3:27 PM	3:28 PM	161 SUMMIT DR; PARADISE; A1L	4	51
5	3:28 PM	3:29 PM	Callies Ln @ Ridgewood Dr	1	50
6	3:30 PM		#97 Ridgewood Dr	5	45
7	3:30 PM	3:31 PM	#62 Ridgewood Dr	1	44
8	3:32 PM	3:33 PM	#7 Vambury St	16	28
9	3:34 PM	3:35 PM	#34 Crimson St	10	18
10	3:35 PM	3:36 PM	ST THOMAS LINE & MEADOW RD	3	15
11	3:38 PM	3:39 PM	ASHLEN CRES; PARADISE & DAKOTA PL; PARADISE	2	13
12	3:39 PM	3:40 PM	ASHLEN CRES; PARADISE & MADISON PL; PARADISE	4	9
13	3:42 PM	3:43 PM	PICCO DR; PARADISE & HAYES AVE; PARADISE	2	7
14	3:43 PM		Picco Dr @ Reardon Ave : 2026-06-30	1	6
15	3:44 PM		PICCO DR; PARADISE & LITTLE JOHN AVE; PARADISE	2	4
16	3:44 PM	3:45 PM	PICCO DR; PARADISE & HOWARD AVE; PARADISE : 2026-06-30	1	3
17	3:45 PM	3:46 PM	Morgan @ Picco Dr : 2026-06-30	3	0

Total: 12.15 km 3:00 PM - 3:46 PM 46 min

Route: 23-169-8 Run: 23-169-8B PM



Route: 23-169-9 Run: 23-169-9B AM

Route: 23-169-9

Operator: Parsons and Sons Transportation Ltd.

Capacity: 70

Vehicle: 23-169-9

Description:

Schools: Holy Spirit High (304)

Run: 23-169-9B AM

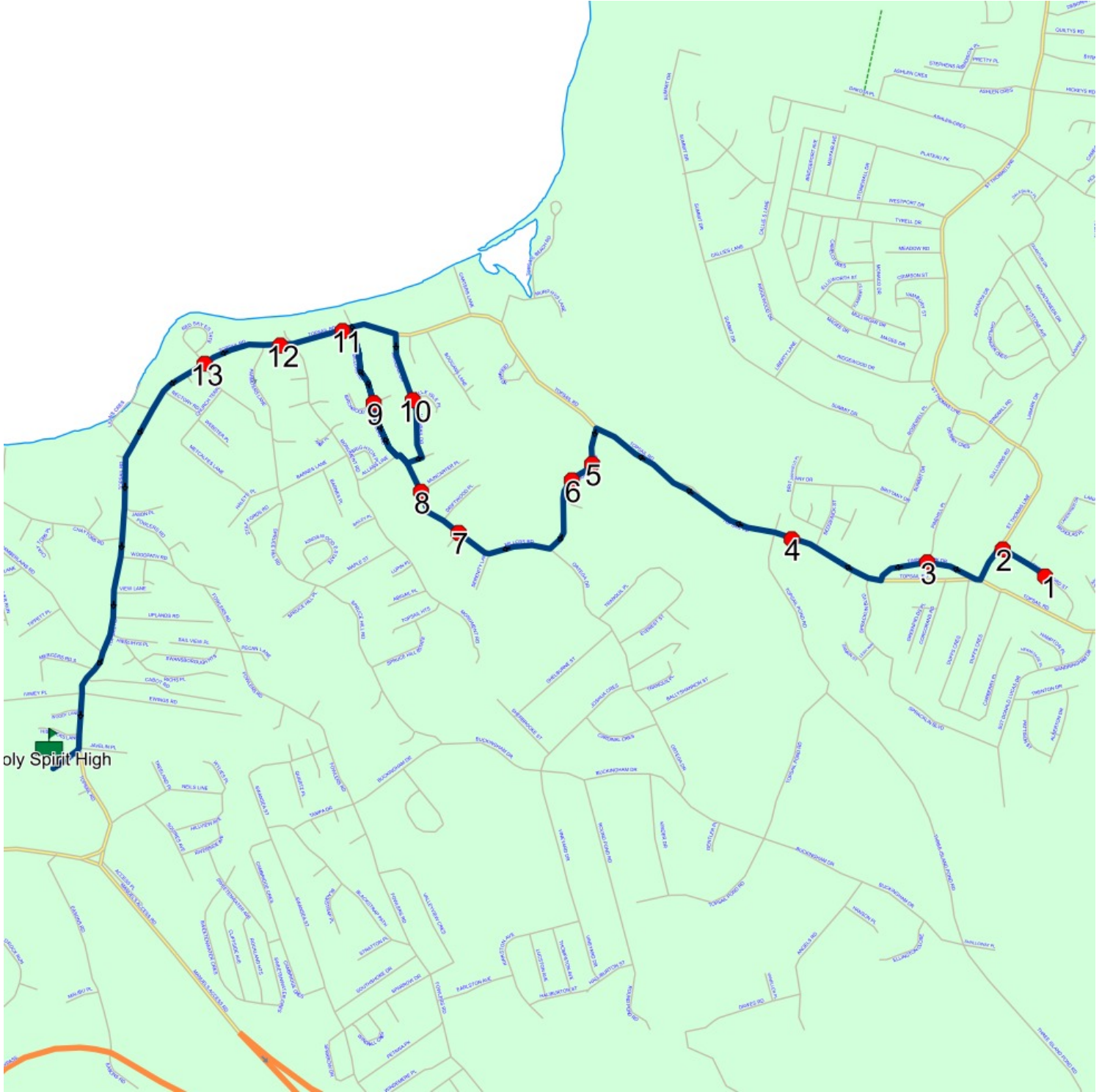
Description:

Riders: 60 Stops: 14 Start Time: 8:25 AM End Time: 8:57 AM (32 min) Distance: 8.16 km
 Schools: Holy Spirit High
 : 2028-06-30

#	Arrival	Departure	Description	Stop Ld	Run Ld
1	8:25 AM	8:26 AM	#21 Carlingford St	1	1
2		8:26 AM	37 CARLINGFORD ST	2	3
3		8:28 AM	Twin Brooks Dr @ Pinehill Pl	5	8
4	8:29 AM	8:30 AM	1933 TOPSAIL RD	3	11
5		8:31 AM	45 FROG POND RD; CONCEPTION BAY SOUTH; A1W	0	11
6		8:31 AM	25 FROG POND RD; CONCEPTION BAY SOUTH; A1W	0	11
7		8:33 AM	MILLERS RD; CONCEPTION BAY SOUTH & SERENITY LANE; CONCEPTION BAY SOUTH	3	14
8		8:34 AM	MILLERS RD; CONCEPTION BAY SOUTH & MUNCARTER PL; CONCEPTION BAY SOUTH	7	21
9	8:35 AM	8:36 AM	Millers @ Rosalie Pl	8	29
10	8:37 AM	8:38 AM	Mainsail @ Belle Isle Pl	10	39
11	8:40 AM	8:41 AM	#2385 Topsail Rd	2	41
12		8:41 AM	#2419 Topsail Rd	3	44
13	8:42 AM	8:43 AM	Topsail @ Spruce Hill Rd	16	60
14	8:55 AM	8:57 AM	Holy Spirit High Driveway	60	0

Total: 8.16 km 8:25 AM - 8:57 AM 32 min

Route: 23-169-9 Run: 23-169-9B AM



Route: 23-169-9 Run: 23-169-9B PM

Route: 23-169-9

Operator: Parsons and Sons Transportation Ltd.

Capacity: 70

Vehicle: 23-169-9

Description:

Schools: Holy Spirit High (304)

Run: 23-169-9B PM

Description:

Riders: 60 Stops: 14 Start Time: 3:00 PM End Time: 3:38 PM (38 min) Distance: 8.31 km

Schools: Holy Spirit High

: 2028-06-30

#	Arrival	Departure	Description	Stop Ld	Run Ld
1	3:00 PM	3:15 PM	Holy Spirit High Driveway	60	60
2	3:18 PM	3:19 PM	Topsail @ Spruce Hill Rd	16	44
3	3:20 PM		#2419 Topsail Rd	3	41
4	3:21 PM		#2385 Topsail Rd	2	39
5	3:23 PM	3:24 PM	Millers @ Rosalie Pl	8	31
6	3:26 PM		Mainsail @ Belle Isle Pl	10	21
7	3:28 PM		MILLERS RD; CONCEPTION BAY SOUTH & MUNCARTER PL; CONCEPTION BAY SOUTH	7	14
8	3:29 PM		MILLERS RD; CONCEPTION BAY SOUTH & SERENITY LANE; CONCEPTION BAY SOUTH	3	11
9	3:31 PM		25 FROG POND RD; CONCEPTION BAY SOUTH; A1W	0	11
10	3:31 PM		45 FROG POND RD; CONCEPTION BAY SOUTH; A1W	0	11
11	3:33 PM		1933 TOPSAIL RD	3	8
12	3:34 PM	3:35 PM	Twin Brooks Dr @ Pinehill Pl	5	3
13	3:36 PM	3:37 PM	37 CARLINGFORD ST	2	1
14	3:37 PM	3:38 PM	#21 Carlingford St	1	0

Total: 8.31 km 3:00 PM - 3:38 PM 38 min

Route: 23-169-9 Run: 23-169-9B PM

