

Route: CB 02 Run: CBRH 02B AM

Route: CB 02 Operator: Gov (Corner Brook)
 Vehicle: 243-13
 Description:
 Schools: Corner Brook Regional High School (485)

Run: CBRH 02B AM Description:
 Stops: 10 Schools: Start Time: 8:46 AM End Time: 9:07 AM
 Corner Brook Regional High School

#	Arrival	Departure	Description
1	8:46 AM	8:47 AM	CARBERRYS RD & MACDONALD BROWN DR
2	8:48 AM	8:49 AM	FILLATRE AVE & ROWSELL ST
3		8:50 AM	4 TUMA AVE
4		8:51 AM	25 TUMA AVE
5		8:53 AM	33 CARRIAGE LANE
6		8:54 AM	3 CARRIAGE LANE
7		8:55 AM	CARBERRYS RD & SNOW ST
8		8:56 AM	CARBERRYS RD & SILVER CRES
9		8:58 AM	O'CONNELL DR & REIDS RD
10	9:05 AM	9:07 AM	Corner Brook Regional High School Driveway

Route: CB 02 Run: CBRH 02B PM

Route: CB 02

Operator: Gov (Corner Brook)

Vehicle: 243-13

Description:

Schools: Corner Brook Regional High School (485)

Run: CBRH 02B PM

Description:

Stops: 10 Schools:

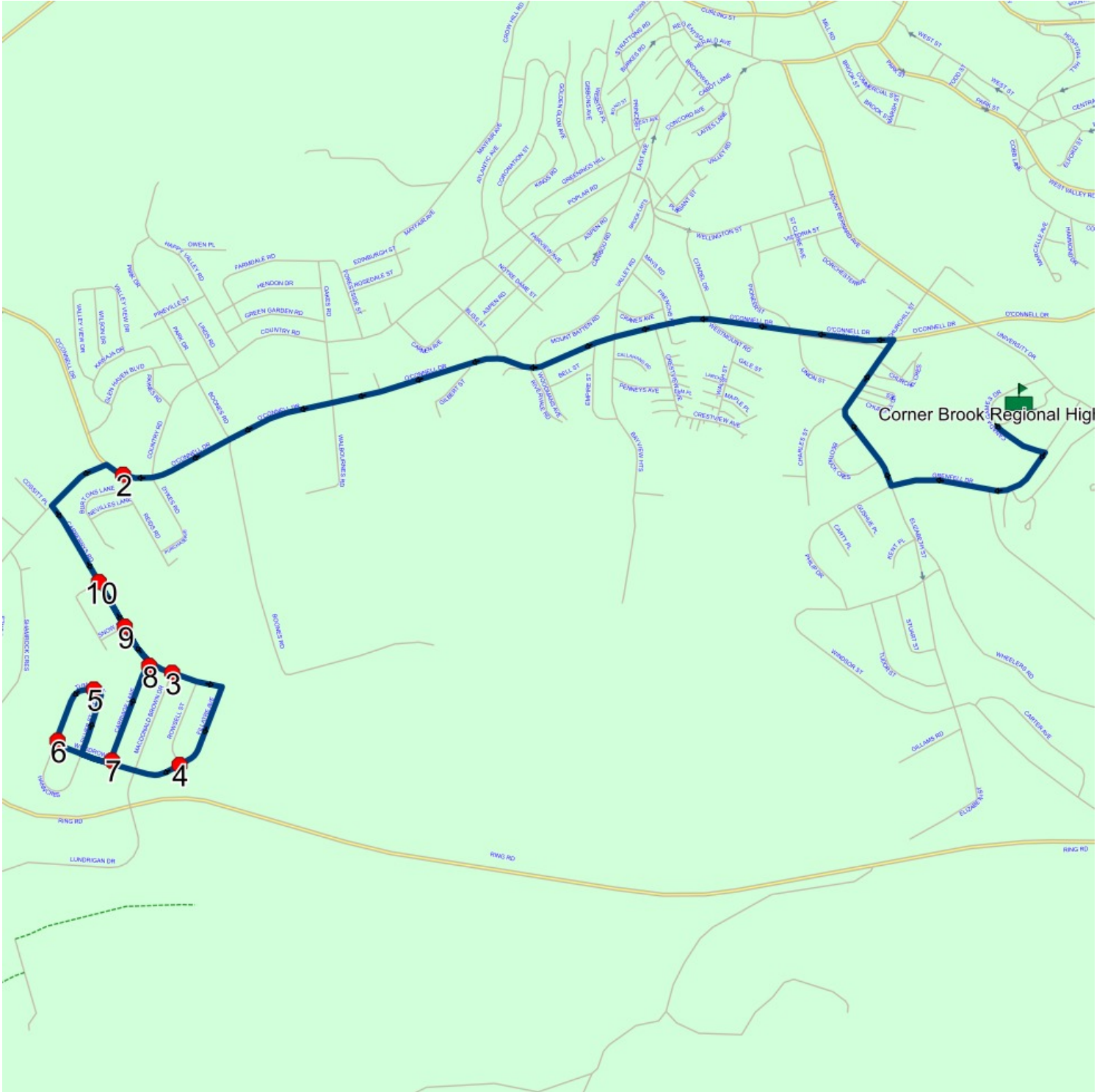
Start Time: 3:20 PM

End Time: 3:56 PM

Corner Brook Regional High School

#	Arrival	Departure	Description
1	3:20 PM	3:35 PM	Corner Brook Regional High School Driveway
2	3:42 PM	3:43 PM	O'CONNELL DR & REIDS RD
3	3:45 PM	3:46 PM	CARBERRYS RD & MACDONALD BROWN DR
4	3:47 PM		FILLATRE AVE & ROWSELL ST
5	3:49 PM		4 TUMA AVE
6	3:50 PM		25 TUMA AVE
7	3:52 PM		33 CARRIAGE LANE
8	3:53 PM	3:54 PM	3 CARRIAGE LANE
9	3:54 PM	3:55 PM	CARBERRYS RD & SNOW ST
10	3:55 PM	3:56 PM	CARBERRYS RD & SILVER CRES

Route: CB 02 Run: CBRH 02B PM



Route: CB 04 Run: CBRH 04B AM

Route: CB 04 Operator: Gov (Corner Brook)
 Vehicle: 244-13
 Description:
 Schools: Corner Brook Regional High School (485)

Run: CBRH 04B AM Description:
 Stops: 9 Schools: Corner Brook Regional High School Start Time: 8:45 AM End Time: 9:07 AM

#	Arrival	Departure	Description
1		8:45 AM	33 MAIN ST
2	8:45 AM	8:46 AM	HUMBER RD - BARNES SPORTING GOODS
3		8:48 AM	HUMBER RD - AUTO CLINIC
4	8:49 AM	8:50 AM	HUMBER RD - OK TIRE
5	8:50 AM	8:51 AM	HUMBER RD & DINGWELLS LANE
6	8:51 AM	8:52 AM	HUMBER RD & RIVERHEAD RD
7	8:52 AM	8:53 AM	HUMBER RD & STATION RD
8		9:00 AM	COURTESY STOP/FAMILY RESPONSIBILITY ZONE 47 WEST VALLEY RD
9	9:05 AM	9:07 AM	Corner Brook Regional High School Driveway

Route: CB 04 Run: CBRH 04B AM



Route: CB 04 Run: CBRH 04B PM

Route: CB 04 Operator: Gov (Corner Brook)

Vehicle: 244-13

Description:

Schools: Corner Brook Regional High School (485)

Run: CBRH 04B PM

Description:

Stops: 9 Schools: Corner

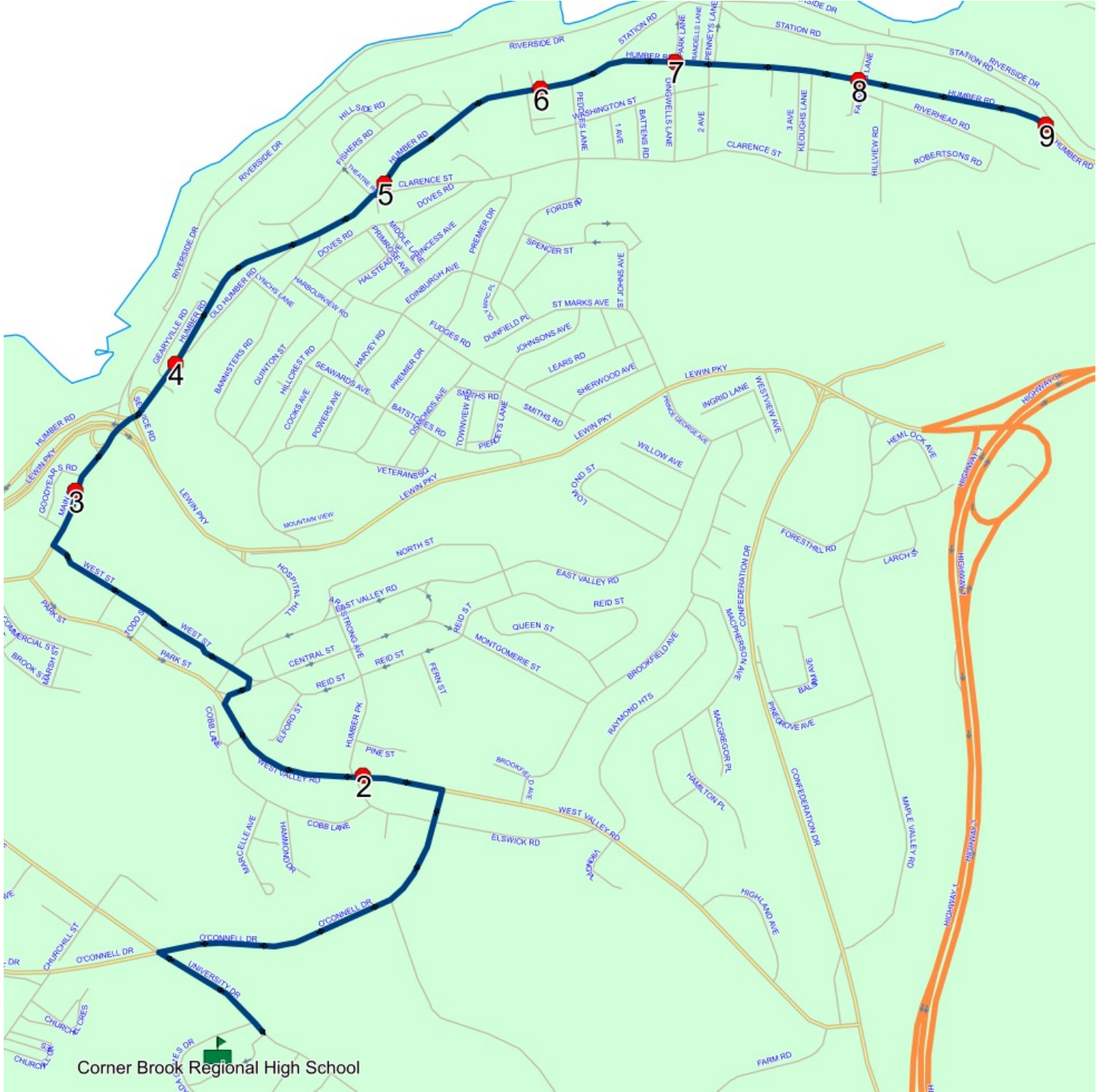
Start Time: 3:33 PM

End Time: 3:52 PM

Brook Regional High School

#	Arrival	Departure	Description
1	3:33 PM	3:35 PM	Corner Brook Regional High School Driveway
2	3:38 PM		COURTESY STOP/FAMILY RESPONSIBILITY ZONE 47 WEST VALLEY RD
3	3:43 PM		33 MAIN ST
4	3:44 PM		HUMBER RD - BARNES SPORTING GOODS
5	3:46 PM	3:47 PM	HUMBER RD - AUTO CLINIC
6	3:48 PM		HUMBER RD - OK TIRE
7	3:49 PM		HUMBER RD & DINGWELLS LANE
8	3:50 PM	3:51 PM	HUMBER RD & RIVERHEAD RD
9	3:51 PM	3:52 PM	HUMBER RD & STATION RD

Route: CB 04 Run: CBRH 04B PM



Route: CB 05 Run: CBRH 05B PM

Route: CB 05 Operator: Gov (Corner Brook)

Vehicle: 251-13

Description:

Schools: Corner Brook Regional High School (485)

Run: CBRH 05B PM

Description:

Stops: 6 Schools: Corner

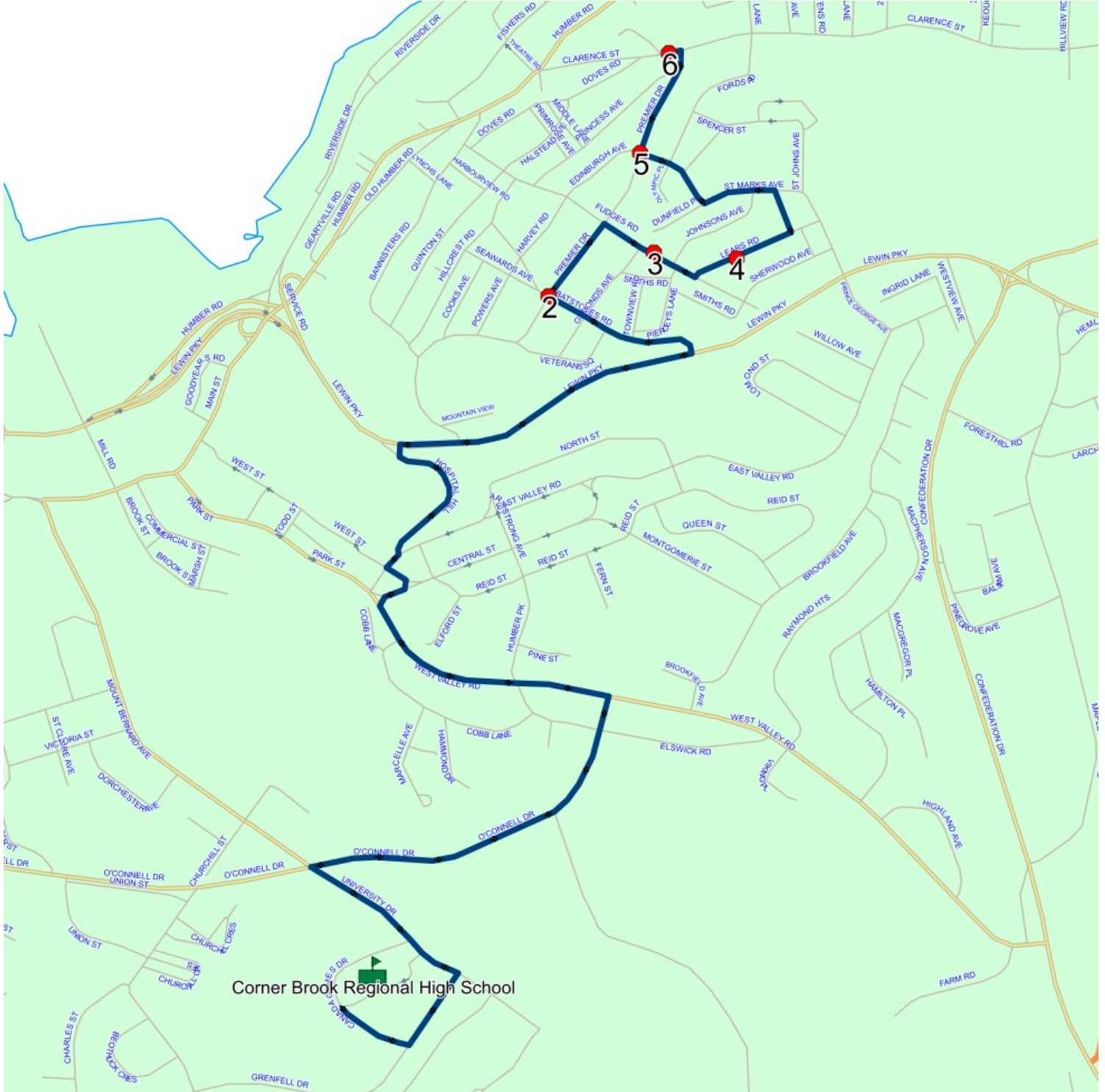
Start Time: 3:20 PM

End Time: 3:56 PM

Brook Regional High School

#	Arrival	Departure	Description
1	3:20 PM	3:35 PM	Corner Brook Regional High School Driveway
2	3:47 PM	3:48 PM	BATSTONES RD & PREMIER DR
3	3:49 PM	3:50 PM	65 FUDGES RD
4	3:51 PM		22 LEARS RD
5	3:54 PM		PREMIER DR & ST MARKS AVE
6	3:55 PM	3:56 PM	CLARENCE ST - SALVATION ARMY

Route: CB 05 Run: CBRH 05B PM



Route: CB 06 Run: CBRH 06B AM

Route: CB 06

Operator: Gov (Corner Brook)

Vehicle: 369-18

Description:

Schools: Corner Brook Regional High School (485)

Run: CBRH 06B AM

Description:

Stops: 7 Schools: Corner

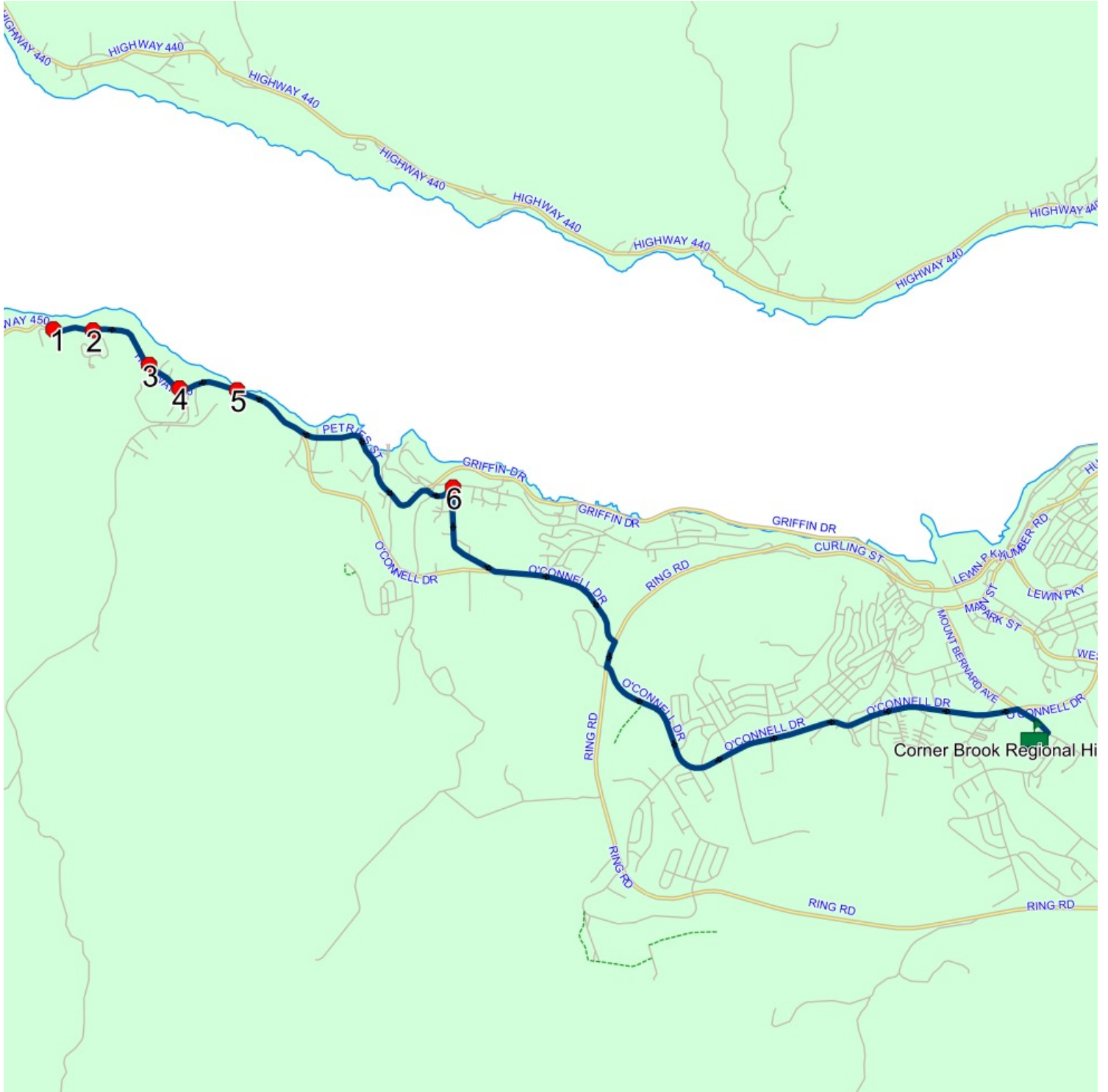
Start Time: 8:42 AM

End Time: 9:06 AM

Brook Regional High School

#	Arrival	Departure	Description
1		8:42 AM	MAIN ST & DAVIS DR
2		8:43 AM	143 MAIN ST
3		8:44 AM	90 MAIN ST
4		8:45 AM	MAIN ST & SWEET APPLE DR
5		8:46 AM	22 MAIN ST
6	8:51 AM	8:52 AM	ALLENS RD & CURLING ST
7	9:05 AM	9:06 AM	Corner Brook Regional High School Driveway

Route: CB 06 Run: CBRH 06B AM



Route: CB 07 Run: CBRH 07B AM

Route: CB 07 Operator: Gov (Corner Brook)

Vehicle: 435-20

Description:

Schools: Corner Brook Regional High School (485)

Run: CBRH 07B AM

Stops: 9 Schools: Corner

Start Time: 8:39 AM

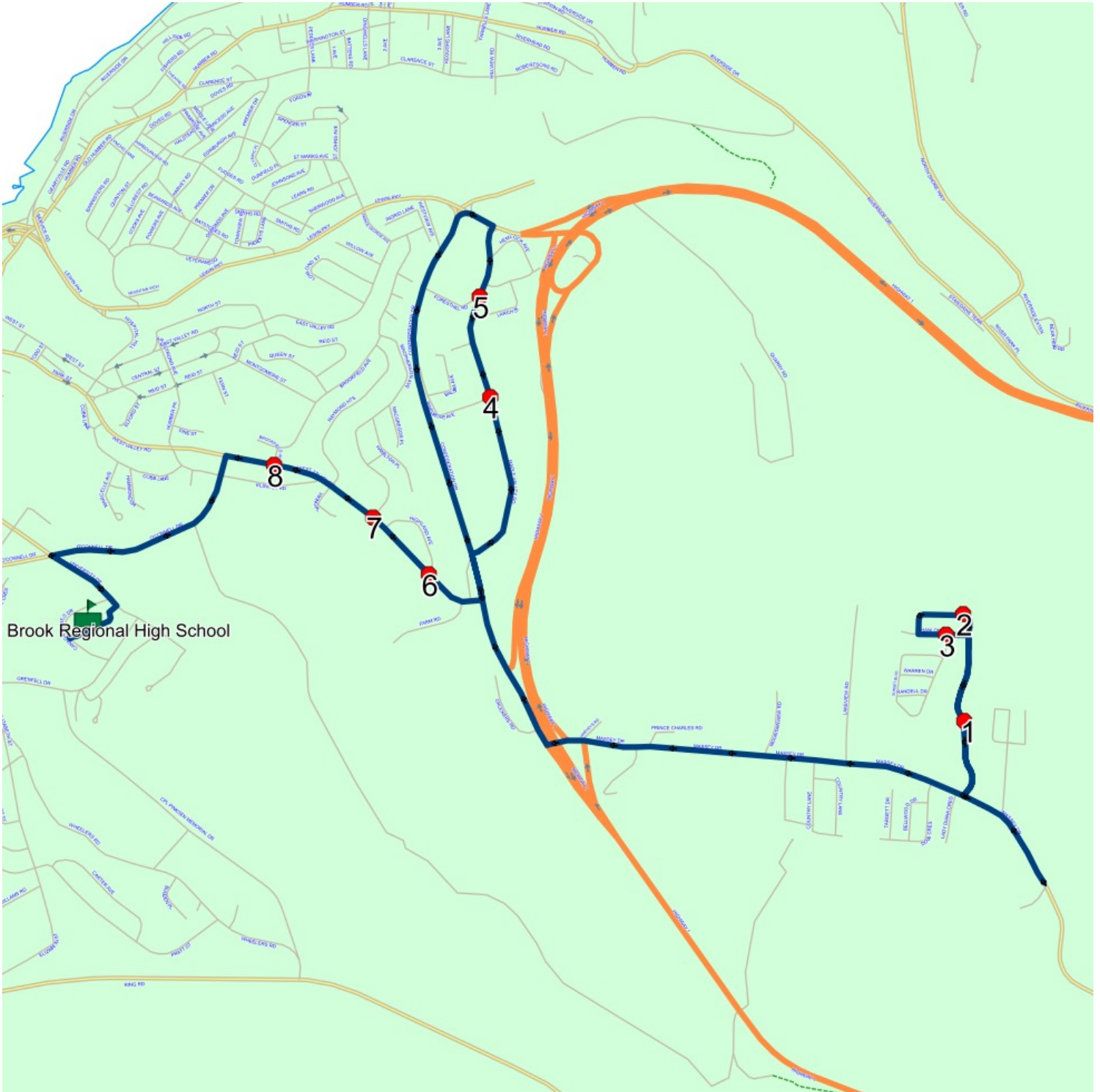
Description:

End Time: 9:07 AM

Brook Regional High School

#	Arrival	Departure	Description
1		8:41 AM	32 LINK POND DR
2		8:42 AM	80 LINK POND DR
3		8:44 AM	HANLON DR & SUNSET BLVD
4	8:51 AM	8:52 AM	MAPLE VALLEY RD & PINEGROVE AVE
5	8:52 AM	8:53 AM	MAPLE VALLEY RD & FORESTHILL RD
6		8:58 AM	WEST VALLEY RD & HIGHLAND AVE
7	8:59 AM	9:00 AM	WEST VALLEY RD & MACPHERSON AVE
8		9:00 AM	COURTESY STOP/FAMILY RESPONSIBILITY ZONE WEST VALLEY PHYSIO REHAB BUILDING
9	9:05 AM	9:07 AM	Corner Brook Regional High School Driveway

Route: CB 07 Run: CBRH 07B AM



Route: CB 07 Run: CBRH 07B PM

Route: CB 07 Operator: Gov (Corner Brook)

Vehicle: 435-20

Description:

Schools: Corner Brook Regional High School (485)

Run: CBRH 07B PM

Stops: 9 Schools: Corner

Start Time: 3:20 PM

Description:

End Time: 4:02 PM

Brook Regional High School

#	Arrival	Departure	Description
1	3:20 PM	3:35 PM	Corner Brook Regional High School Driveway
2	3:40 PM		COURTESY STOP/FAMILY RESPONSIBILITY ZONE WEST VALLEY PHYSIO REHAB BUILDING
3	3:41 PM		WEST VALLEY RD & MACPHERSON AVE
4	3:42 PM		WEST VALLEY RD & HIGHLAND AVE
5	3:47 PM	3:48 PM	32 LINK POND DR
6	3:48 PM	3:49 PM	80 LINK POND DR
7	3:50 PM	3:51 PM	HANLON DR & SUNSET BLVD
8	4:00 PM	4:01 PM	MAPLE VALLEY RD & PINEGROVE AVE
9	4:01 PM	4:02 PM	MAPLE VALLEY RD & FORESTHILL RD

Route: CB 08 Run: CBRH 08B AM

Route: CB 08

Operator: Gov (Corner Brook)

Vehicle: 474-21

Description:

Schools: Corner Brook Regional High School (485)

Run: CBRH 08B AM

Description:

Stops: 12 Schools:

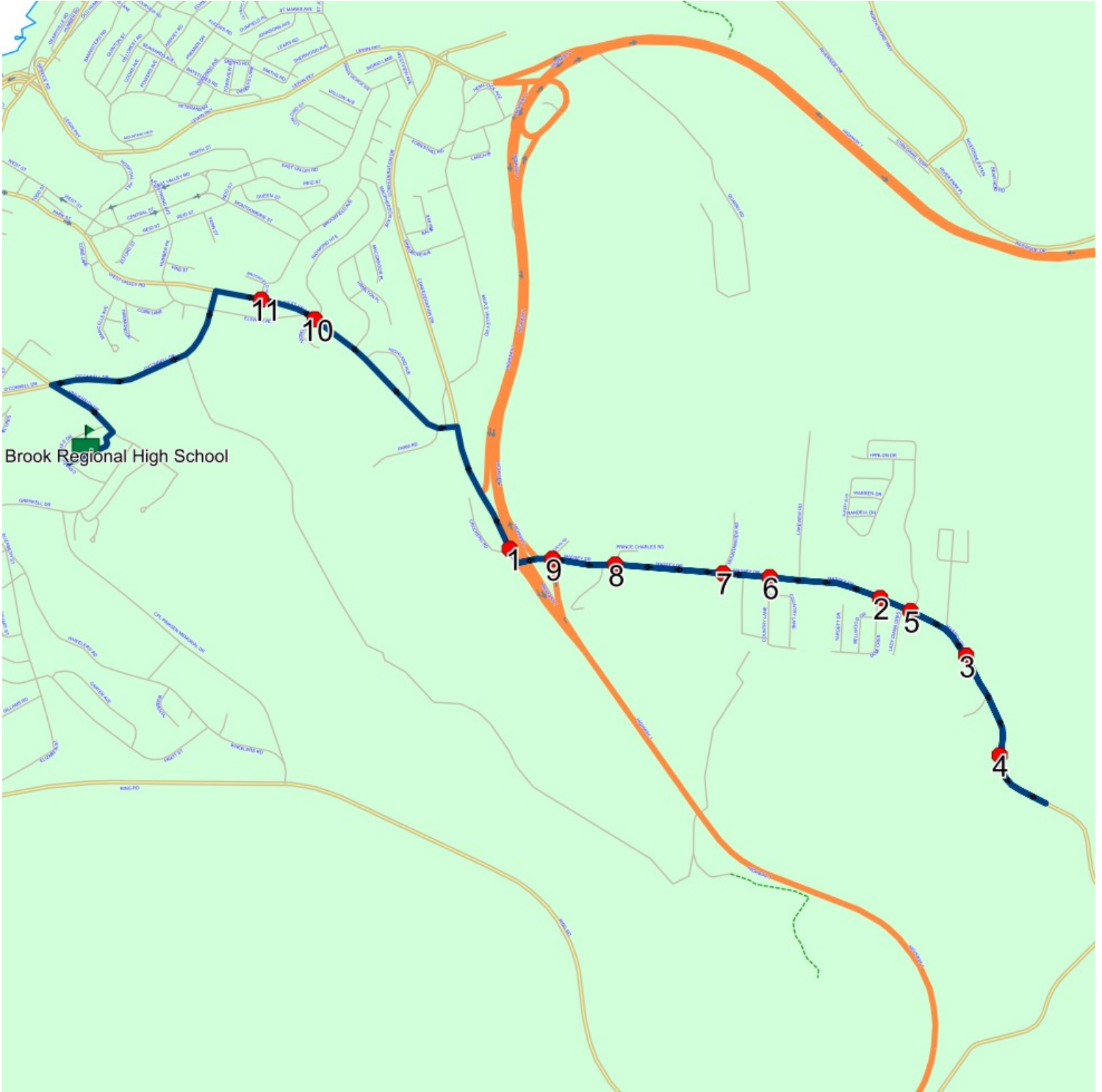
Start Time: 8:43 AM

End Time: 9:07 AM

Corner Brook Regional High School

#	Arrival	Departure	Description
1	8:43 AM	8:44 AM	CONFEDERATION DR & CROCKERS RD
2	8:46 AM	8:48 AM	MASSEY DR & DOVE CRES
3	8:48 AM	8:49 AM	191 MASSEY DR
4		8:49 AM	216 TIPPING DR; MASSEY DRIVE; A0L
5	8:51 AM	8:52 AM	MASSEY DR & LINK POND DR
6	8:53 AM	8:54 AM	MASSEY DR - FIRE HALL
7	8:54 AM	8:55 AM	MASSEY DR & MOUNTAINVIEW RD
8	8:55 AM	8:56 AM	MASSEY DR & PRINCE CHARLES RD
9		8:56 AM	MASSEY DR & HARVEYS RD
10	8:59 AM	9:00 AM	WEST VALLEY RD & RAYMOND HTS
11		9:00 AM	COURTESY STOP/FAMILY RESPONSIBILITY ZONE WEST VALLEY PHYSIO REHAB BUILDING
12	9:05 AM	9:07 AM	Corner Brook Regional High School Driveway

Route: CB 08 Run: CBRH 08B AM



Route: CB 09 Run: CBRH 09C AM

Route: CB 09

Operator: Gov (Corner Brook)

Vehicle: 484-21

Description:

Schools: Corner Brook Regional High School (485)

Run: CBRH 09C AM

Description:

Stops: 7 Schools: Corner

Start Time: 8:45 AM

End Time: 9:07 AM

Brook Regional High School

#	Arrival	Departure	Description
1	8:45 AM	8:46 AM	BATSTONES RD & PREMIER DR
2		8:47 AM	65 FUDGES RD
3	8:48 AM	8:49 AM	22 LEARS RD
4	8:51 AM	8:52 AM	PREMIER DR & ST MARKS AVE
5	8:53 AM	8:54 AM	CLARENCE ST - SALVATION ARMY
6		9:00 AM	COURTESY STOP/FAMILY RESPONSIBILITY ZONE 47 WEST VALLEY RD
7	9:05 AM	9:07 AM	Corner Brook Regional High School Driveway

Route: CB 10 Run: CBRH 10C AM

Route: CB 10 Operator: Gov (Corner Brook)

Vehicle: 208-12

Description:

Schools: Corner Brook Regional High School (485)

Run: CBRH 10C AM

Description:

Stops: 10 Schools:

Start Time: 8:50 AM

End Time: 9:07 AM

Corner Brook Regional High School

#	Arrival	Departure	Description
1		8:50 AM	98 WHEELERS RD
2	8:51 AM	8:52 AM	WHEELERS RD & BUGDEN PL
3	8:53 AM	8:54 AM	32 PRATT ST
4		8:55 AM	88 PRATT ST
5	8:56 AM	8:57 AM	131 WINDSOR ST
6		8:58 AM	89 WINDSOR ST
7	8:59 AM	9:00 AM	25 WINDSOR ST
8		9:02 AM	ELIZABETH ST - PENTICOSTAL CHURCH
9		9:02 AM	COURTESY STOP/FAMILY RESPONSIBILITY ZONE ELIZABETH ST & BEOTHUCK CRES
10	9:05 AM	9:07 AM	Corner Brook Regional High School : 2024-06-30

Route: CB 10 Run: CBRH 10C PM

Route: CB 10 Operator: Gov (Corner Brook)

Vehicle: 208-12

Description:

Schools: Corner Brook Regional High School (485)

Run: CBRH 10C PM

Description:

Stops: 16 Schools:

Start Time: 3:20 PM

End Time: 4:12 PM

Corner Brook Regional High School

#	Arrival	Departure	Description	
1	3:20 PM	3:35 PM	Corner Brook Regional High School Driveway	: 2024-06-30
2	3:39 PM		98 WHEELERS RD	
3	3:39 PM	3:40 PM	WHEELERS RD & BUGDEN PL	
4	3:41 PM	3:42 PM	32 PRATT ST	
5	3:43 PM		88 PRATT ST	
6	3:45 PM		131 WINDSOR ST	
7	3:46 PM	3:47 PM	89 WINDSOR ST	
8	3:48 PM		25 WINDSOR ST	
9	3:50 PM		ELIZABETH ST - PENTICOSTAL CHURCH	
10	3:50 PM		COURTESY STOP/FAMILY RESPONSIBILITY ZONE ELIZABETH ST & BEOTHUCK CRES	
11	4:01 PM	4:02 PM	ALLENS RD & CURLING ST	
12	4:07 PM		22 MAIN ST	
13	4:08 PM	4:09 PM	MAIN ST & SWEET APPLE DR	
14	4:09 PM	4:10 PM	90 MAIN ST	
15	4:10 PM	4:11 PM	143 MAIN ST	
16	4:11 PM	4:12 PM	MAIN ST & DAVIS DR	

Route: CB 10 Run: CBRH 10C PM



Route: CB 11 Run: CBRH 11C AM

Route: CB 11 Operator: Gov (Corner Brook)

Vehicle: 209-12

Description:

Schools: Corner Brook Regional High School (485)

Run: CBRH 11C AM

Description:

Stops: 9 Schools: Corner

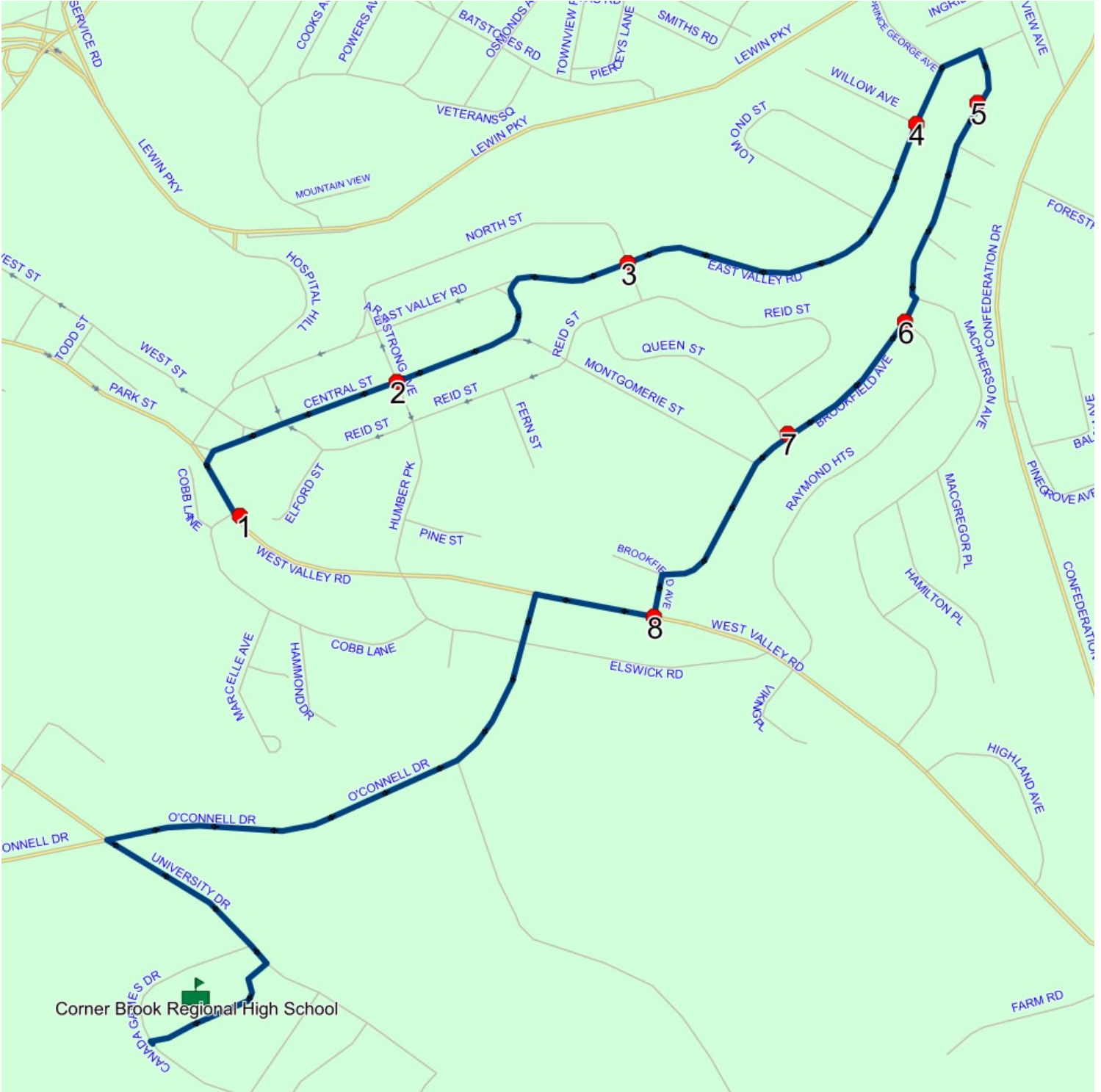
Start Time: 8:48 AM

End Time: 9:07 AM

Brook Regional High School

#	Arrival	Departure	Description
1		8:48 AM	11 WEST VALLEY RD
2	8:50 AM	8:51 AM	CENTRAL ST & ARMSTRONG AVE
3	8:52 AM	8:53 AM	EAST VALLEY RD & NORTH ST
4		8:54 AM	EAST VALLEY RD & WILLOW AVE
5	8:55 AM	8:56 AM	119 BROOKFIELD AVE
6		8:57 AM	BROOKFIELD AVE & RAYMOND HTS
7	8:58 AM	8:59 AM	45 BROOKFIELD AVE
8		9:00 AM	COURTESY STOP/FAMILY RESPONSIBILITY ZONE WEST VALLEY PHYSIO REHAB BUILDING
9	9:05 AM	9:07 AM	Corner Brook Regional High School Driveway

Route: CB 11 Run: CBRH 11C AM



Route: CB 11 Run: CBRH 11C PM

Route: CB 11 Operator: Gov (Corner Brook)

Vehicle: 209-12

Description:

Schools: Corner Brook Regional High School (485)

Run: CBRH 11C PM

Description:

Stops: 9 Schools: Corner

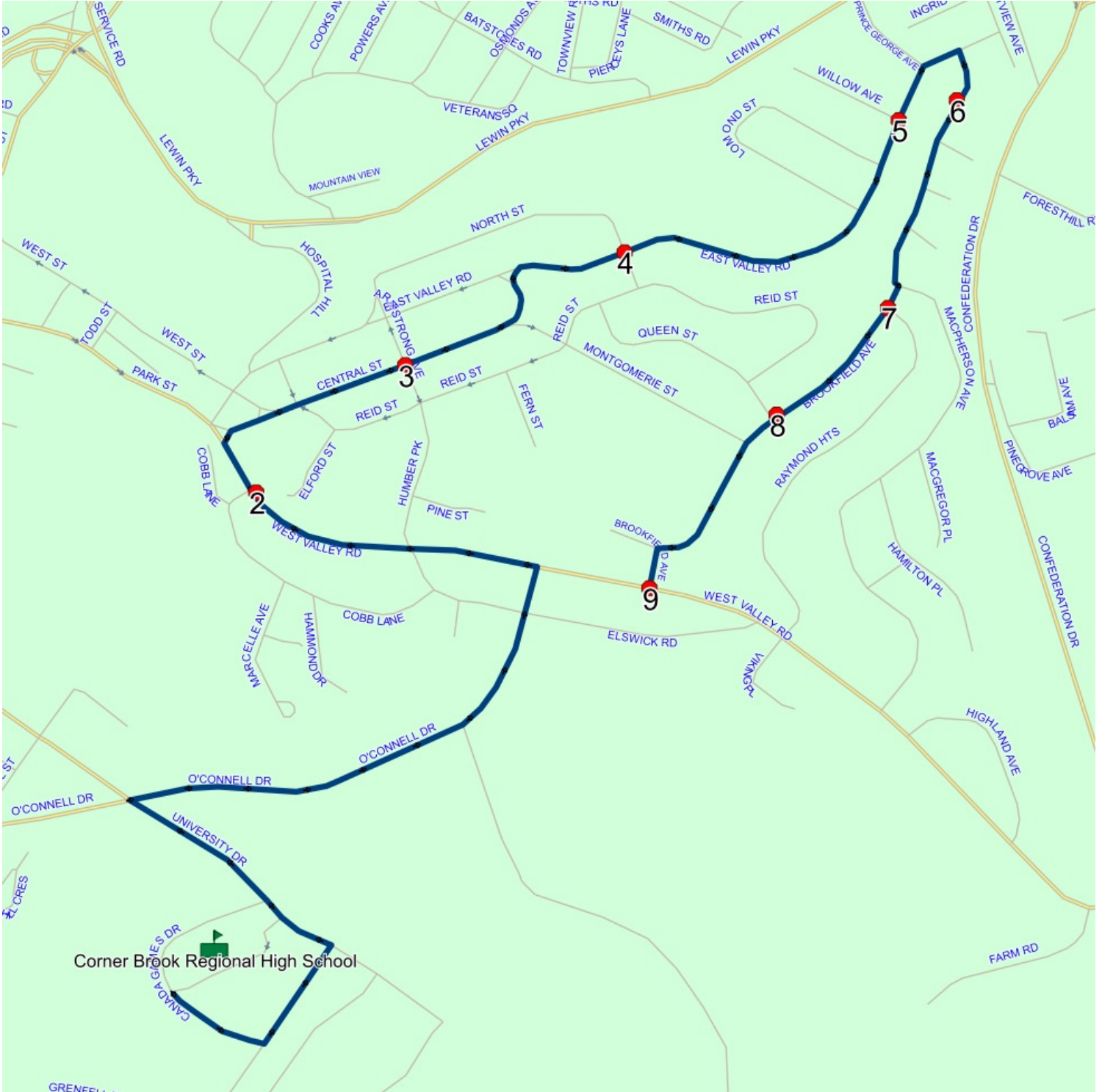
Start Time: 3:20 PM

End Time: 3:54 PM

Brook Regional High School

#	Arrival	Departure	Description
1	3:20 PM	3:35 PM	Corner Brook Regional High School Driveway
2	3:41 PM	3:42 PM	11 WEST VALLEY RD
3	3:43 PM	3:44 PM	CENTRAL ST & ARMSTRONG AVE
4	3:46 PM		EAST VALLEY RD & NORTH ST
5	3:47 PM	3:48 PM	EAST VALLEY RD & WILLOW AVE
6	3:49 PM	3:50 PM	119 BROOKFIELD AVE
7	3:51 PM		BROOKFIELD AVE & RAYMOND HTS
8	3:52 PM	3:53 PM	45 BROOKFIELD AVE
9	3:54 PM		COURTESY STOP/FAMILY RESPONSIBILITY ZONE WEST VALLEY PHYSIO REHAB BUILDING

Route: CB 11 Run: CBRH 11C PM



Route: CB 12 Run: CBRH 12C AM

Route: CB 12 Operator: Gov (Corner Brook)

Vehicle: 211-12

Description:

Schools: Corner Brook Regional High School (485)

Run: CBRH 12C AM

Description:

Stops: 5 Schools: Corner

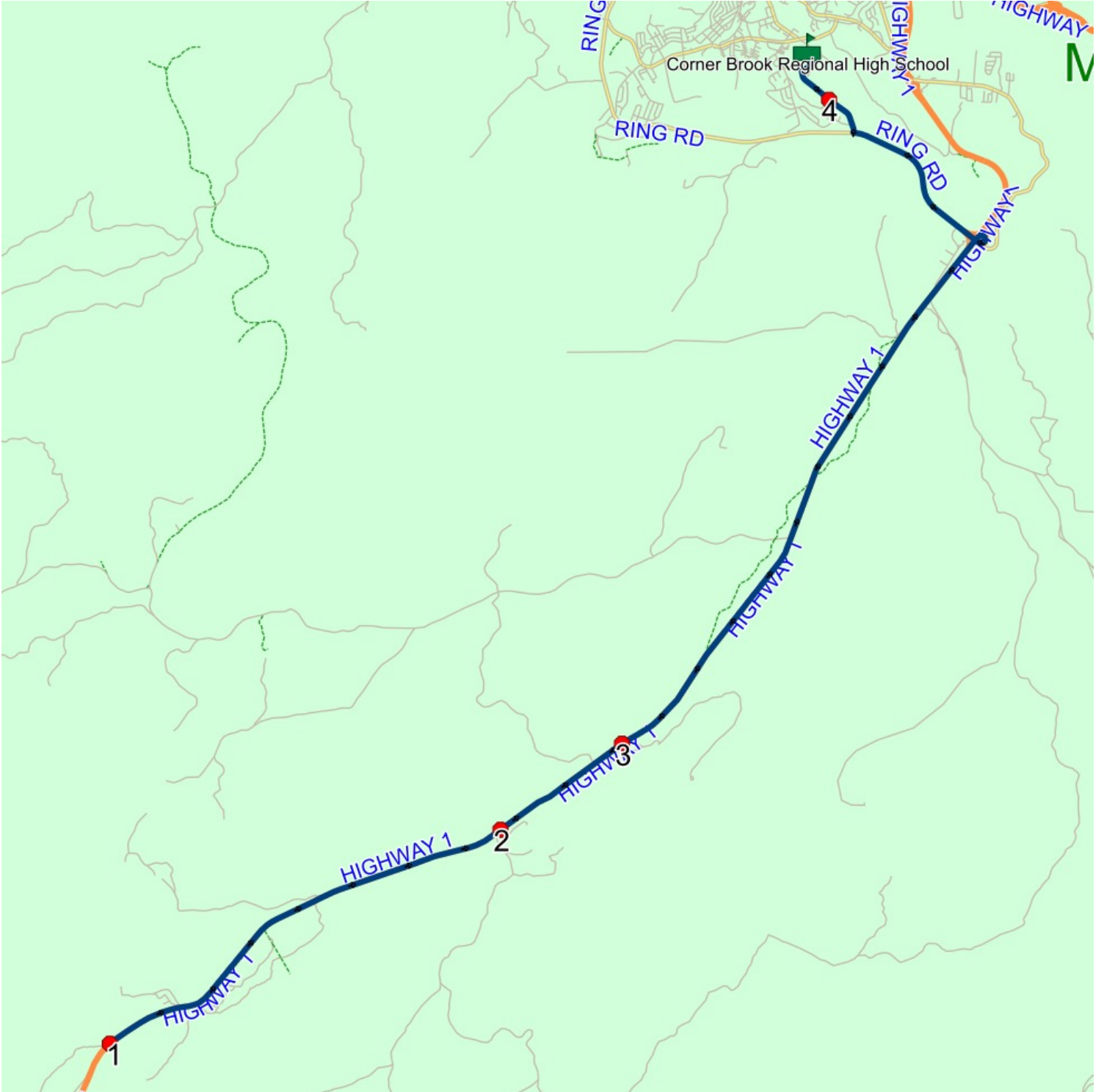
Start Time: 8:40 AM

End Time: 9:06 AM

Brook Regional High School

#	Arrival	Departure	Description
1		8:40 AM	GEORGES LAKE
2	8:46 AM	8:47 AM	HIGHWAY 1; DIVISION NO. 5, SUBD. C & GULL POND RD; DIVISION NO. 5, SUBD. C
3		8:49 AM	PINCHGUT LAKE
4		9:02 AM	COURTESY STOP/FAMILY RESPONSIBILITY ZONE BEAUMONT HAMEL ST & CPL PINKSEN MEMORIAL DR
5	9:05 AM	9:06 AM	Corner Brook Regional High School

Route: CB 12 Run: CBRH 12C AM



Route: CB 12 Run: CBRH 12C PM

Route: CB 12 Operator: Gov (Corner Brook)

Vehicle: 211-12

Description:

Schools: Corner Brook Regional High School (485)

Run: CBRH 12C PM

Description:

Stops: 5 Schools: Corner

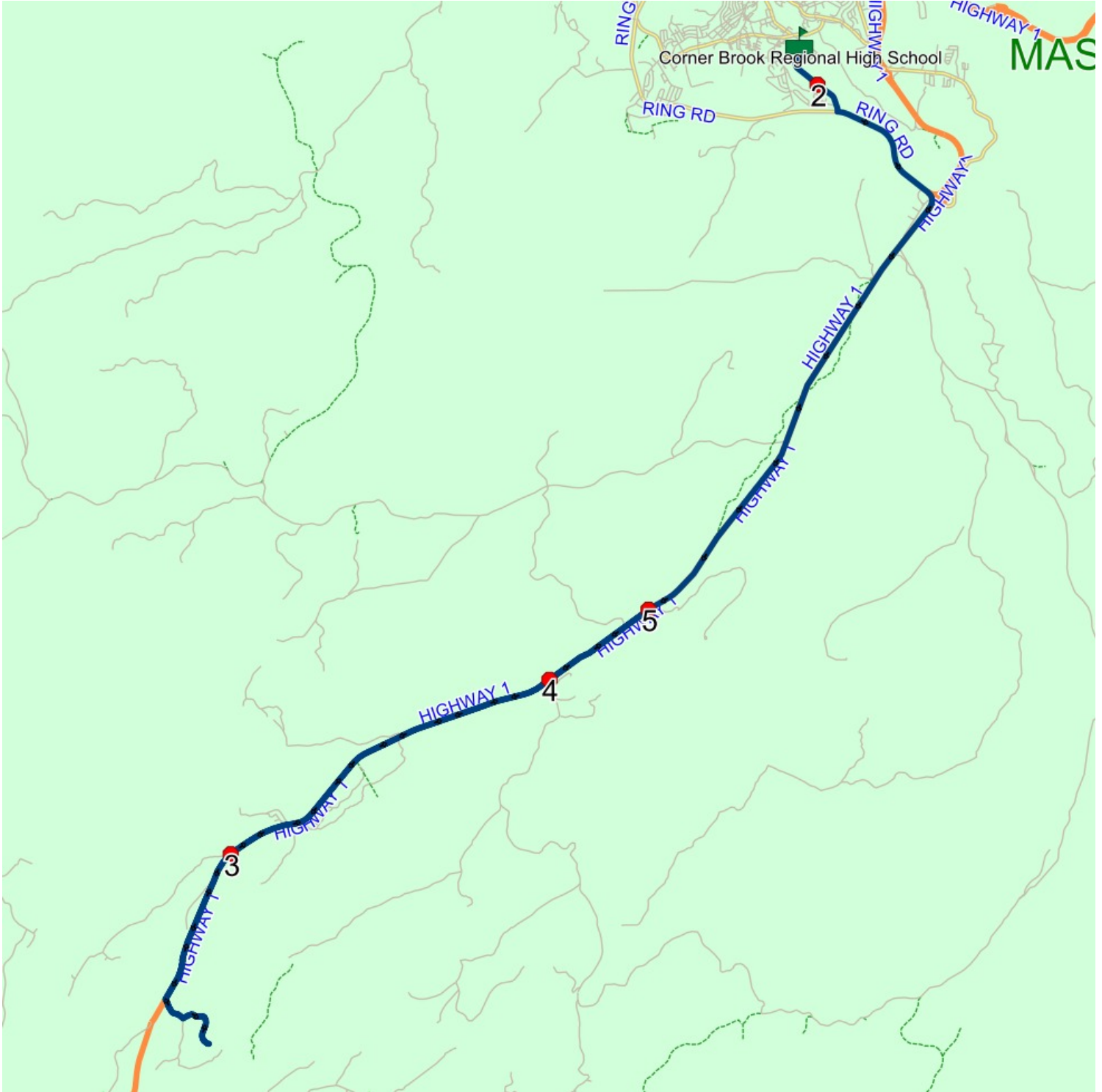
Start Time: 3:34 PM

End Time: 4:24 PM

Brook Regional High School

#	Arrival	Departure	Description
1	3:34 PM	3:35 PM	Corner Brook Regional High School Driveway
2	3:37 PM		COURTESY STOP CPL PINKSEN MEMORIAL DR & BEAUMONT HAMEL ST
3	3:58 PM		GEORGES LAKE
4	4:20 PM	4:21 PM	HIGHWAY 1; DIVISION NO. 5, SUBD. C & GULL POND RD; DIVISION NO. 5, SUBD. C
5	4:23 PM	4:24 PM	PINCHGUT LAKE

Route: CB 12 Run: CBRH 12C PM



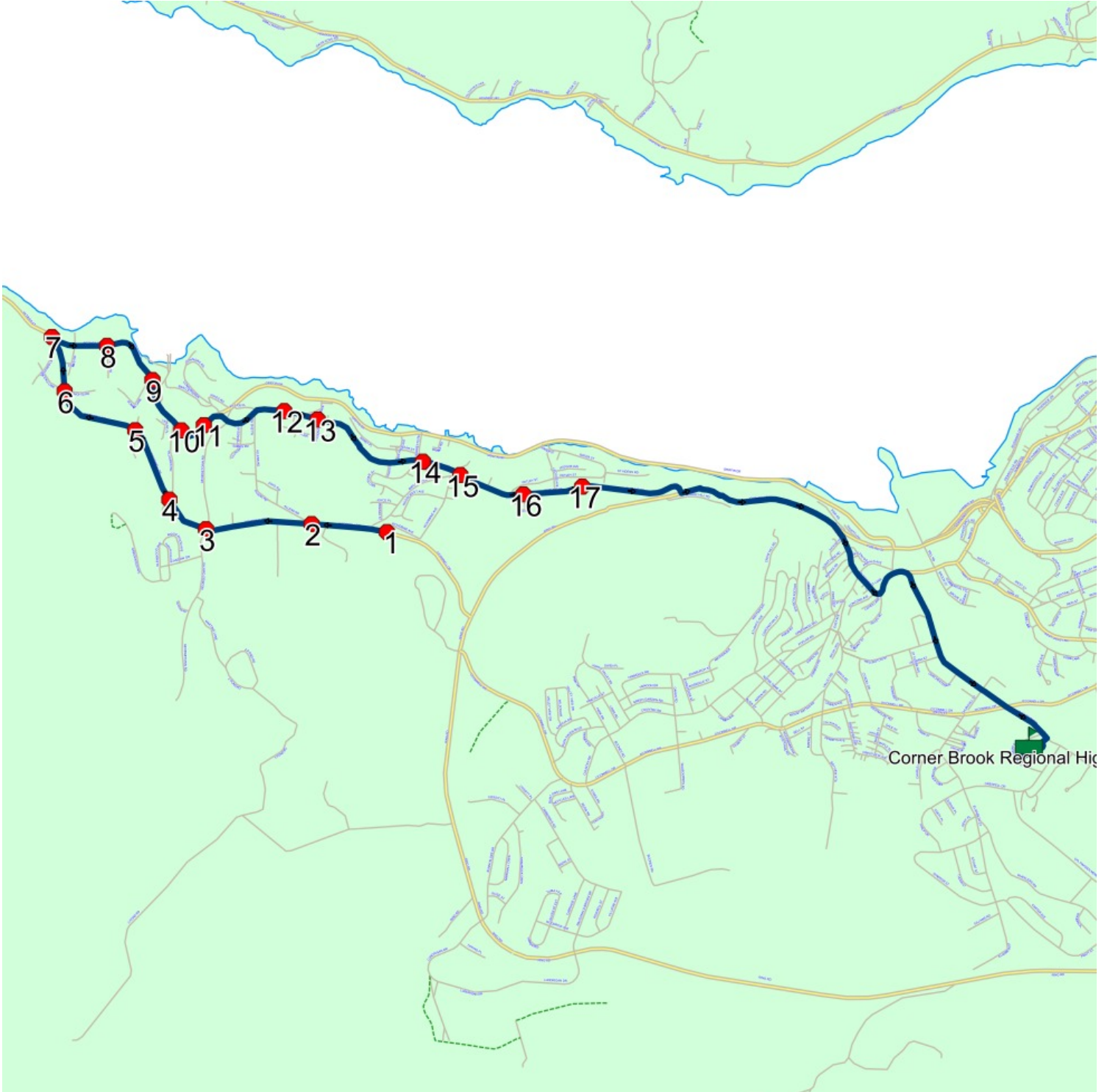
Route: CB 13 Run: CBRH 13C AM

Route: CB 13 Operator: Gov (Corner Brook)
 Vehicle: 236-13
 Description:
 Schools: Corner Brook Regional High School (485)

Run: CBRH 13C AM Description:
 Stops: 18 Schools: Start Time: 8:35 AM End Time: 9:08 AM
 Corner Brook Regional High School

#	Arrival	Departure	Description
1		8:35 AM	O'CONNELL DR & WOODBINE AVE
2		8:36 AM	O'CONNELL DR & ALLENS RD
3		8:37 AM	O'CONNELL DR & GEORGETOWN RD
4		8:38 AM	O'CONNELL DR & HILLIARDS RD
5		8:39 AM	O'CONNELL DR & WAREHAMS RD
6	8:39 AM	8:40 AM	O'CONNELL DR & KNIGHTS RD
7	8:40 AM	8:41 AM	PETRIES ST & O'CONNELL DR - CITY BUS STOP
8		8:41 AM	PETRIES ST & COOPERS RD
9	8:42 AM	8:43 AM	PETRIES ST & DOMANS LANE
10	8:43 AM	8:44 AM	PETRIES CONVENIENCE
11	8:44 AM	8:45 AM	22 PETRIES ST
12		8:47 AM	CURLING ST & NOSEWORTHYS LANE
13		8:48 AM	CURLING ST & MUSSEAUS AVE
14	8:49 AM	8:50 AM	CURLING ST - FOX'S GENERAL STORE
15	8:50 AM	8:51 AM	CURLING ST & BIRCHY COVE DR
16		8:52 AM	CURLING ST & O'ROURKES RD
17	8:53 AM	8:54 AM	CURLING ST & SHEPPARDS AVE
18	9:05 AM	9:08 AM	Corner Brook Regional High School Driveway

Route: CB 13 Run: CBRH 13C AM



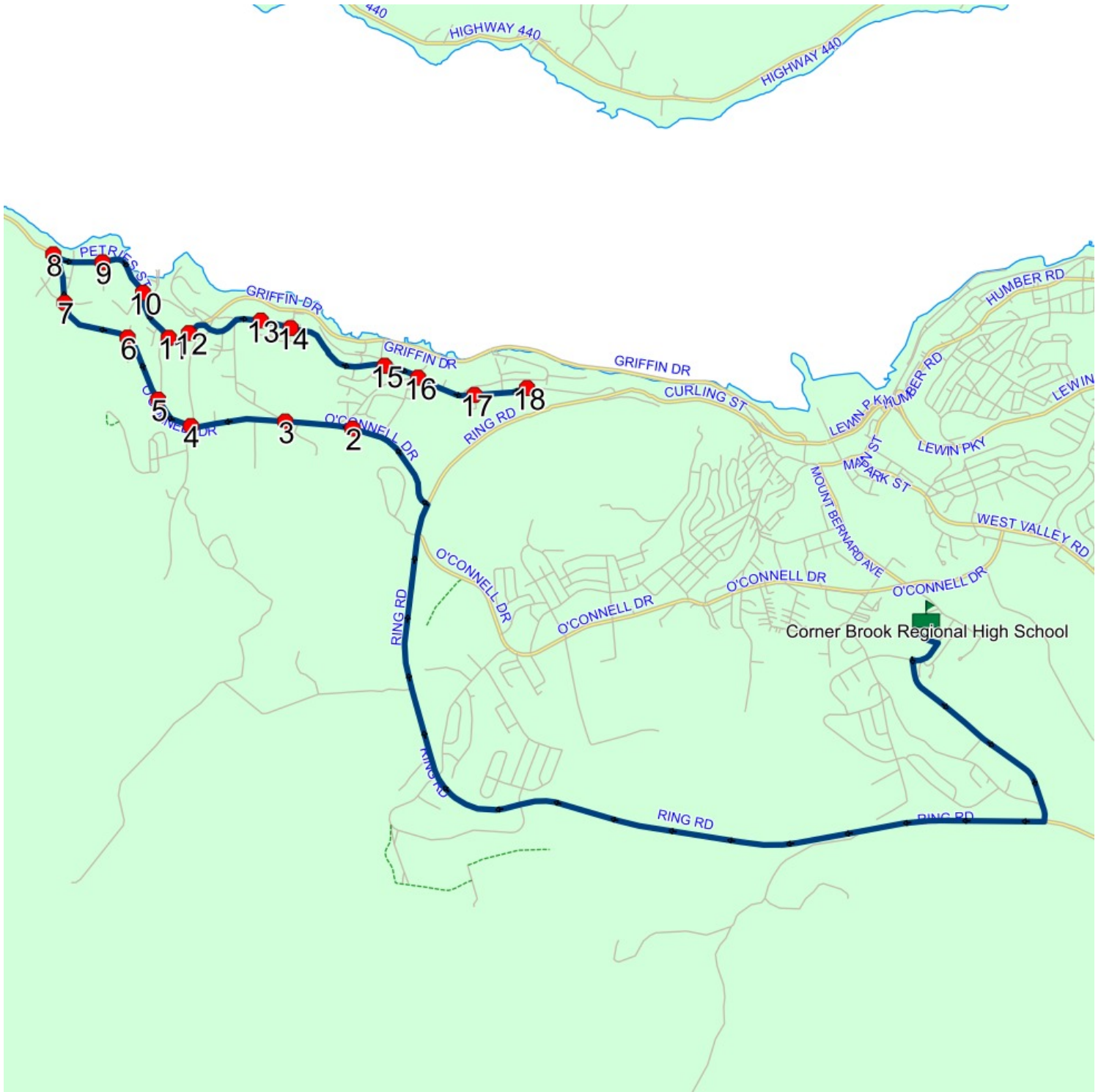
Route: CB 13 Run: CBRH 13C PM

Route: CB 13 **Operator:** Gov (Corner Brook)
Vehicle: 236-13
Description:
Schools: Corner Brook Regional High School (485)

Run: CBRH 13C PM **Description:**
Stops: 18 **Schools:** **Start Time:** 3:20 PM **End Time:** 4:05 PM
 Corner Brook Regional High School

#	Arrival	Departure	Description
1	3:20 PM	3:35 PM	Corner Brook Regional High School Driveway
2	3:45 PM	3:46 PM	O'CONNELL DR & WOODBINE AVE
3	3:46 PM		O'CONNELL DR & ALLENS RD
4	3:47 PM	3:48 PM	O'CONNELL DR & GEORGETOWN RD
5	3:48 PM	3:49 PM	O'CONNELL DR & HILLIARDS RD
6	3:49 PM		O'CONNELL DR & WAREHAMS RD
7	3:50 PM		O'CONNELL DR & KNIGHTS RD
8	3:51 PM		PETRIES ST & O'CONNELL DR - CITY BUS STOP
9	3:52 PM		PETRIES ST & COOPERS RD
10	3:53 PM	3:54 PM	PETRIES ST & DOMANS LANE
11	3:54 PM	3:55 PM	PETRIES CONVENIENCE
12	3:55 PM	3:56 PM	22 PETRIES ST
13	3:58 PM	3:59 PM	CURLING ST & NOSEWORTHYS LANE
14	3:59 PM	4:00 PM	CURLING ST & MUSSEAUS AVE
15	4:01 PM		CURLING ST - FOX'S GENERAL STORE
16	4:02 PM	4:03 PM	CURLING ST & BIRCHY COVE DR
17	4:03 PM	4:04 PM	CURLING ST & O'ROURKES RD
18	4:05 PM		CURLING ST & SHEPPARDS AVE

Route: CB 13 Run: CBRH 13C PM



Route: CB 14 Run: CBRH 14C AM

Route: CB 14 Operator: Gov (Corner Brook)

Vehicle: 438-20

Description:

Schools: Corner Brook Regional High School (485)

Run: CBRH 14C AM

Description:

Stops: 8 Schools: Corner

Start Time: 8:45 AM

End Time: 9:08 AM

Brook Regional High School

#	Arrival	Departure	Description
1	8:45 AM	8:46 AM	B & G CONVENIENCE
2	8:46 AM	8:47 AM	COUNTRY RD & WALBOURNES RD
3		8:48 AM	COUNTRY RD & BLISS ST
4	8:49 AM	8:50 AM	COUNTRY RD - NEEDS CONVENIENCE
5		8:52 AM	POPLAR RD - WESTERN BUILDING SUPPLIES
6	8:52 AM	8:53 AM	CARIBOU RD & WELLINGTON ST
7	8:55 AM	8:56 AM	39 BROADWAY - DULUX PAINT SHOP
8	9:05 AM	9:08 AM	Corner Brook Regional High School

Route: CB 14 Run: CBRH 14C AM



Route: CB 14 Run: CBRH 14C PM

Route: CB 14 Operator: Gov (Corner Brook)

Vehicle: 438-20

Description:

Schools: Corner Brook Regional High School (485)

Run: CBRH 14C PM

Stops: 8

Start Time: 3:20 PM

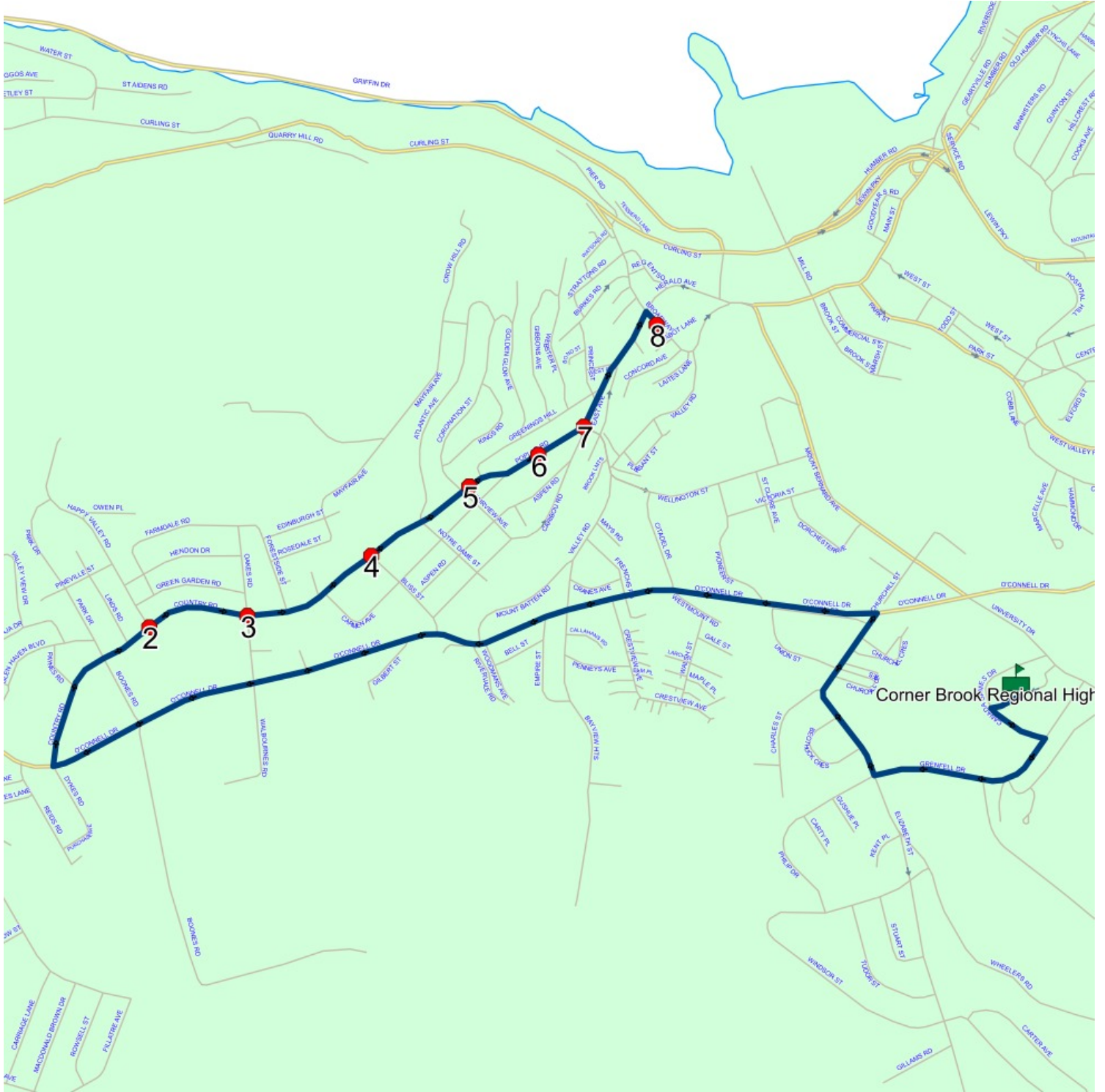
Description:

End Time: 3:55 PM

Schools: Corner Brook Regional High School

#	Arrival	Departure	Description
1	3:20 PM	3:35 PM	Corner Brook Regional High School
2	3:44 PM	3:45 PM	B & G CONVENIENCE
3	3:45 PM	3:46 PM	COUNTRY RD & WALBOURNES RD
4	3:47 PM	3:48 PM	COUNTRY RD & BLISS ST
5	3:48 PM	3:49 PM	COUNTRY RD - NEEDS CONVENIENCE
6	3:51 PM		POPLAR RD - WESTERN BUILDING SUPPLIES
7	3:52 PM	3:53 PM	CARIBOU RD & WELLINGTON ST
8	3:54 PM	3:55 PM	39 BROADWAY - DULUX PAINT SHOP

Route: CB 14 Run: CBRH 14C PM



Route: CB 15 Run: CBRH 15C PM

Route: CB 15 Operator: Gov (Corner Brook)

Vehicle: 002-17

Description:

Schools: Corner Brook Regional High School (485)

Run: CBRH 15C PM

Stops: 12

Start Time: 3:20 PM

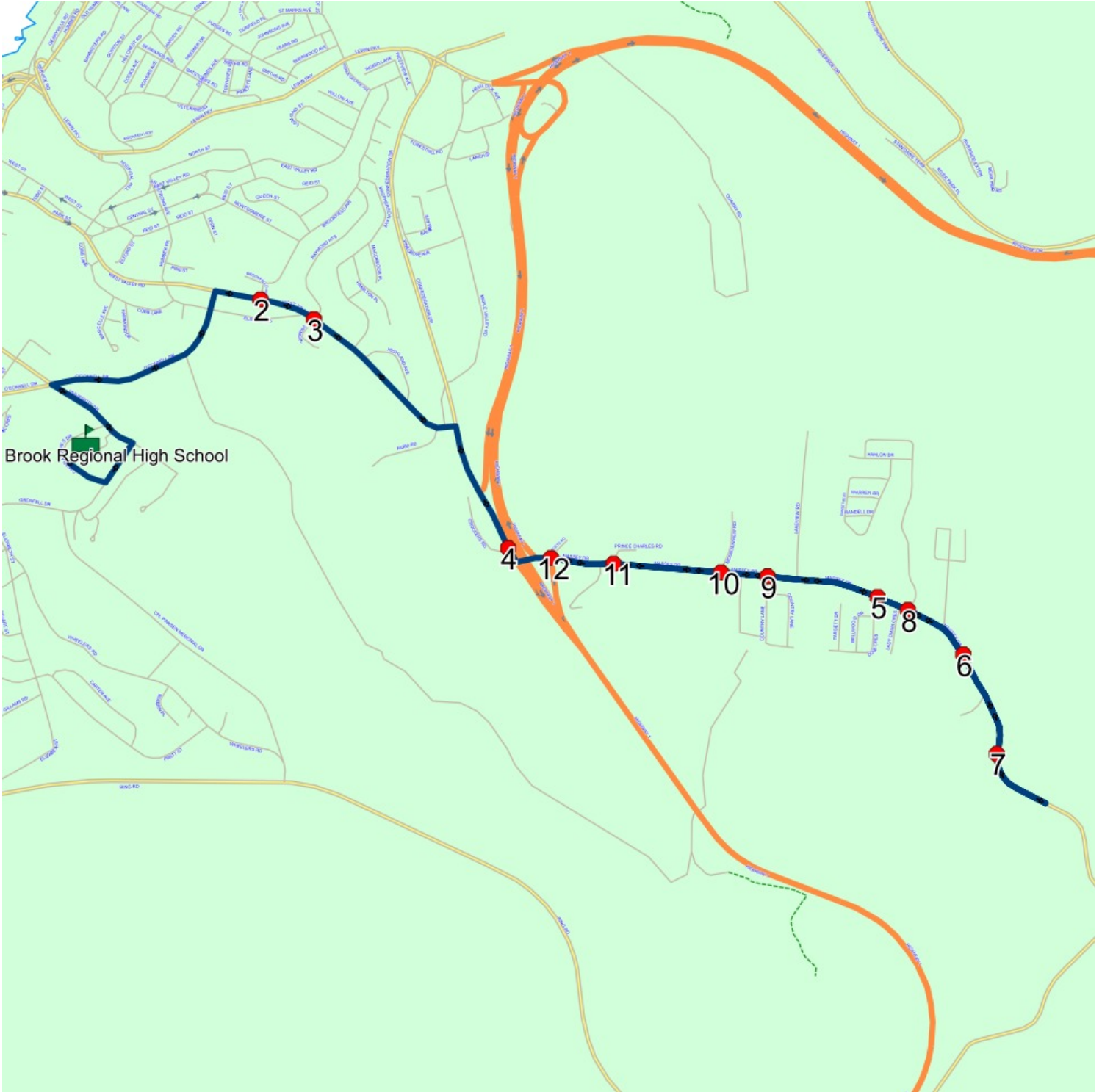
Description:

End Time: 3:57 PM

Schools: Corner Brook Regional High School

#	Arrival	Departure	Description
1	3:20 PM	3:35 PM	Corner Brook Regional High School Driveway
2	3:40 PM		COURTESY STOP/FAMILY RESPONSIBILITY ZONE WEST VALLEY PHYSIO REHAB BUILDING
3	3:40 PM	3:41 PM	WEST VALLEY RD & RAYMOND HTS
4	3:43 PM	3:44 PM	CONFEDERATION DR & CROCKERS RD
5	3:47 PM	3:48 PM	MASSEY DR & DOVE CRES
6	3:48 PM	3:49 PM	191 MASSEY DR
7	3:49 PM		216 TIPPING DR; MASSEY DRIVE; A0L
8	3:52 PM	3:53 PM	MASSEY DR & LINK POND DR
9	3:53 PM	3:54 PM	MASSEY DR - FIRE HALL
10	3:54 PM	3:55 PM	MASSEY DR & MOUNTAINVIEW RD
11	3:56 PM		MASSEY DR & PRINCE CHARLES RD
12	3:56 PM	3:57 PM	MASSEY DR & HARVEYS RD

Route: CB 15 Run: CBRH 15C PM



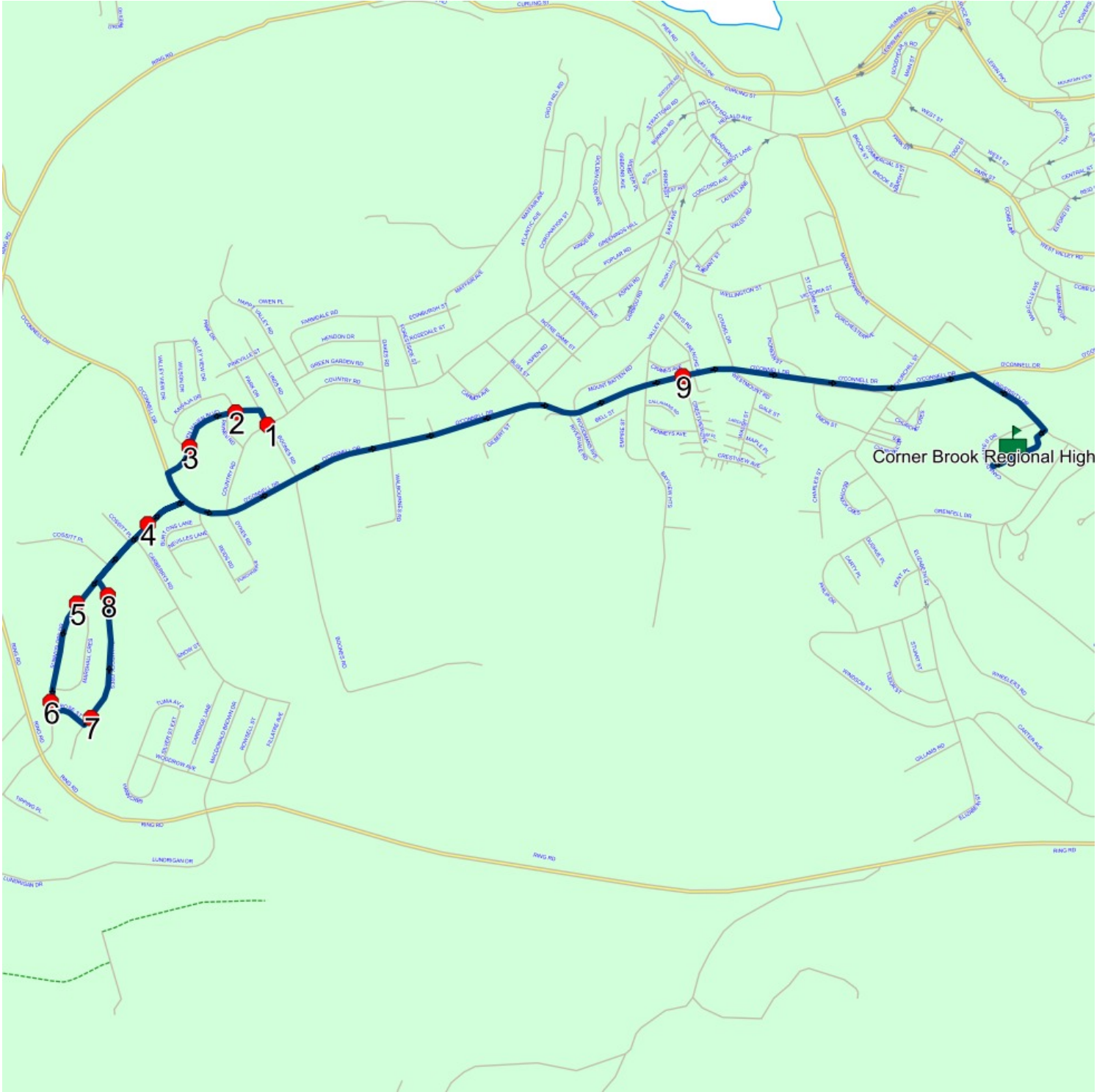
Route: CB 16 Run: CBRH 16C AM

Route: CB 16 Operator: Gov (Corner Brook)
 Vehicle: 444-20
 Description:
 Schools: Corner Brook Regional High School (485)

Run: CBRH 16C AM Description:
 Stops: 10 Start Time: 8:45 AM End Time: 9:07 AM
 Schools: Corner Brook Regional High School

#	Arrival	Departure	Description
1		8:45 AM	COUNTRY RD & BOONES RD
2	8:46 AM	8:47 AM	GLEN HAVEN BLVD & KAWAJA DR - BOTTOM
3	8:47 AM	8:48 AM	GLEN HAVEN BLVD & KAWAJA DR - TOP
4		8:50 AM	20 SUNNYSLOPE DR
5	8:51 AM	8:52 AM	66 SUNNYSLOPE DR
6	8:52 AM	8:53 AM	104 SUNNYSLOPE DR
7	8:54 AM	8:55 AM	57 SHAMROCK CRES
8	8:55 AM	8:56 AM	17 SHAMROCK CRES
9	9:00 AM	9:01 AM	O'CONNELL DR & CRESTVIEW AVE
10	9:05 AM	9:07 AM	Corner Brook Regional High School Driveway

Route: CB 16 Run: CBRH 16C AM



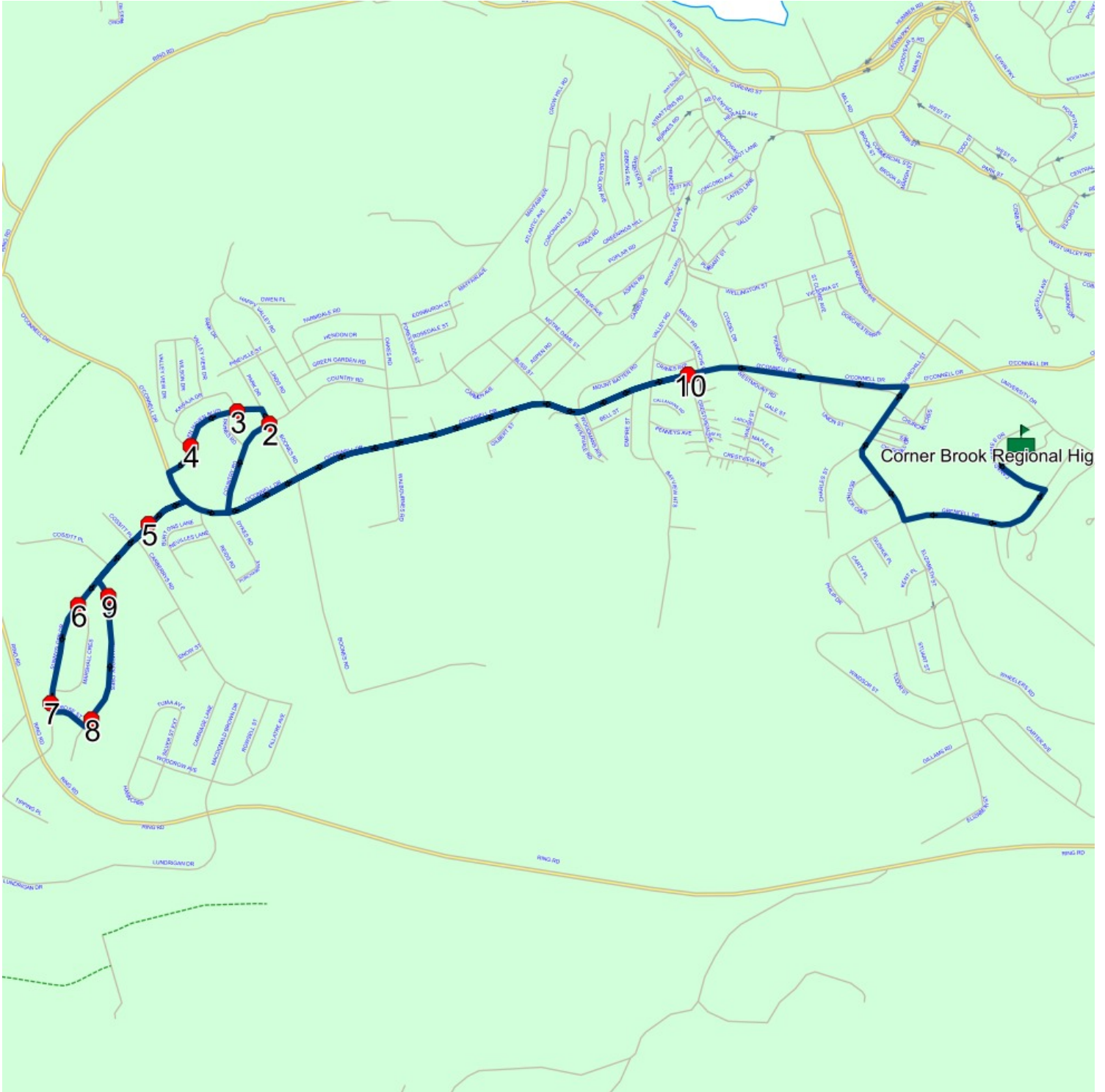
Route: CB 16 Run: CBRH 16C PM

Route: CB 16 Operator: Gov (Corner Brook)
 Vehicle: 444-20
 Description:
 Schools: Corner Brook Regional High School (485)

Run: CBRH 16C PM Description:
 Stops: 11 Start Time: 3:20 PM End Time: 4:00 PM
 Schools: Corner Brook Regional High School

#	Arrival	Departure	Description
1	3:20 PM	3:35 PM	Corner Brook Regional High School
2	3:43 PM		COUNTRY RD & BOONES RD
3	3:45 PM		GLEN HAVEN BLVD & KAWAJA DR - BOTTOM
4	3:46 PM	3:47 PM	GLEN HAVEN BLVD & KAWAJA DR - TOP
5	3:49 PM		20 SUNNYSLOPE DR
6	3:50 PM		65 SUNNYSLOPE DR
7	3:51 PM	3:52 PM	104 SUNNYSLOPE DR
8	3:53 PM	3:54 PM	57 SHAMROCK CRES
9	3:54 PM	3:55 PM	17 SHAMROCK CRES
10	3:59 PM	4:00 PM	O'CONNELL DR & CRESTVIEW AVE
11	4:00 PM		O'CONNELL DR & CORNER MARKET

Route: CB 16 Run: CBRH 16C PM



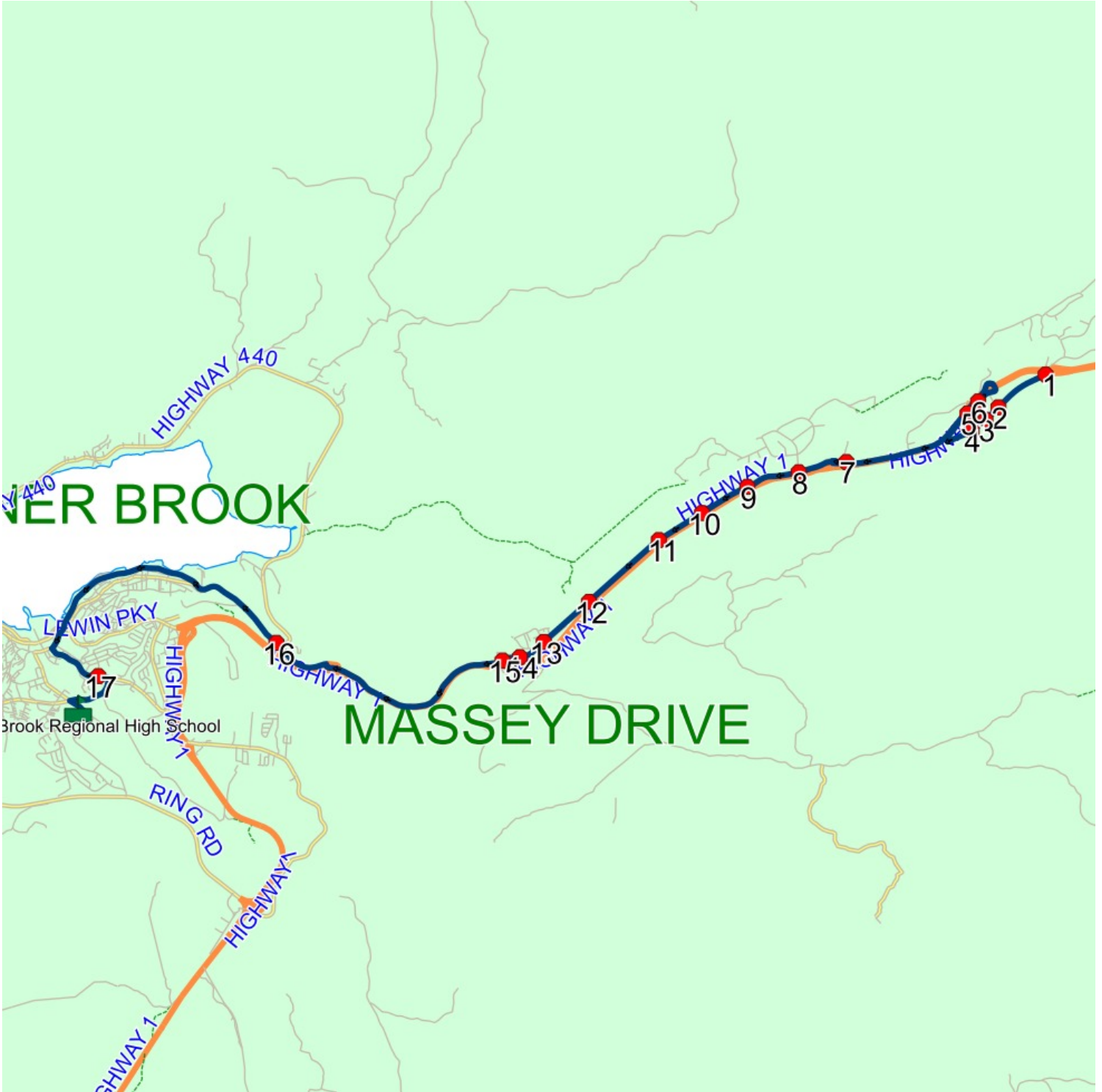
Route: CB 17 Run: CBRH 17C AM

Route: CB 17 Operator: Gov (Corner Brook)
 Vehicle: 368-18
 Description:
 Schools: Corner Brook Regional High School (485)

Run: CBRH 17C AM Description:
 Stops: 18 Start Time: 8:20 AM End Time: 9:07 AM
 Schools: Corner Brook Regional High School

#	Arrival	Departure	Description
1	8:20 AM	8:21 AM	TCH EXIT 11 - STOP SIGN AT BOTTOM OF RAMP
2		8:22 AM	BONNELL DR & JOHNSONS DR
3	8:22 AM	8:23 AM	BONNELL DR & ROBERTS DR
4		8:23 AM	BONNELL DR & ELIZABETH DR
5		8:24 AM	STRAWBERRY LOOP & ELIZABETH DR
6		8:25 AM	STRAWBERRY LOOP & ROBERTS DR
7	8:29 AM	8:30 AM	HAMMOND FARM
8		8:34 AM	MARBLE DR & HUMBER VILLAGE - MAILBOXES
9		8:36 AM	18 MARBLE DR
10		8:38 AM	MARBLE DR - RAPID POWER SPORTS
11		8:40 AM	MARBLE DR 2ND HOUSE BEFORE TCH
12		8:42 AM	191 MARBLE DR
13		8:44 AM	MARBLE DR & WILTON DR
14		8:45 AM	MARBLE DR & MUSGRAVE DR
15	8:45 AM	8:46 AM	MARBLE DR & DOGWOOD DR
16		8:51 AM	RIVERSIDE DR & STAN DAWE TERR
17		9:00 AM	COURTESY STOP/FAMILY RESPONSIBILITY ZONE 47 WEST VALLEY RD
18	9:05 AM	9:07 AM	Corner Brook Regional High School Driveway

Route: CB 17 Run: CBRH 17C AM



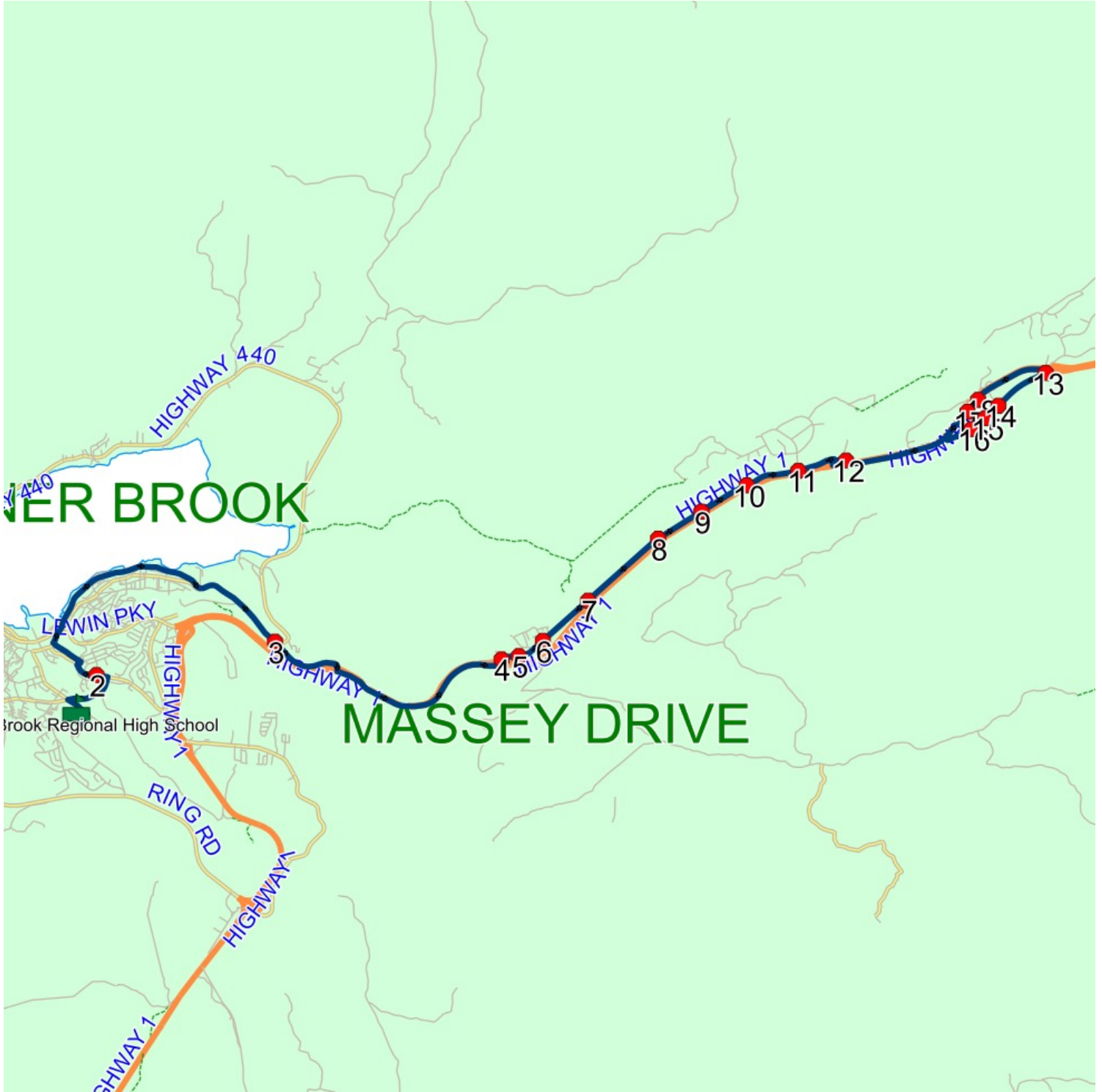
Route: CB 17 Run: CBRH 17C PM

Route: CB 17 **Operator:** Gov (Corner Brook)
Vehicle: 368-18
Description:
Schools: Corner Brook Regional High School (485)

Run: CBRH 17C PM **Description:**
Stops: 18 **Start Time:** 3:20 PM **End Time:** 4:25 PM
Schools: Corner Brook Regional High School

#	Arrival	Departure	Description
1	3:20 PM	3:35 PM	Corner Brook Regional High School
2	3:40 PM		COURTESY STOP/FAMILY RESPONSIBILITY ZONE 47 WEST VALLEY RD
3	3:51 PM		RIVERSIDE DR & STAN DAWE TERR
4	3:57 PM		MARBLE DR & DOGWOOD DR
5	3:58 PM		MARBLE DR & MUSGRAVE DR
6	3:58 PM	3:59 PM	MARBLE DR & WILTON DR
7	4:00 PM		191 MARBLE DR
8	4:03 PM		MARBLE DR 2ND HOUSE BEFORE TCH
9	4:04 PM		MARBLE DR - RAPID POWER SPORTS
10	4:06 PM		18 MARBLE DR
11	4:08 PM	4:09 PM	MARBLE DR & HUMBER VILLAGE - MAILBOXES
12	4:10 PM	4:11 PM	HAMMOND FARM
13	4:19 PM		TCH EXIT 11 - STOP SIGN AT BOTTOM OF RAMP
14	4:20 PM	4:21 PM	BONNELL DR & JOHNSONS DR
15	4:21 PM	4:22 PM	BONNELL DR & ROBERTS DR
16	4:22 PM	4:23 PM	BONNELL DR & ELIZABETH DR
17	4:24 PM		STRAWBERRY LOOP & ELIZABETH DR
18	4:24 PM	4:25 PM	STRAWBERRY LOOP & ROBERTS DR

Route: CB 17 Run: CBRH 17C PM



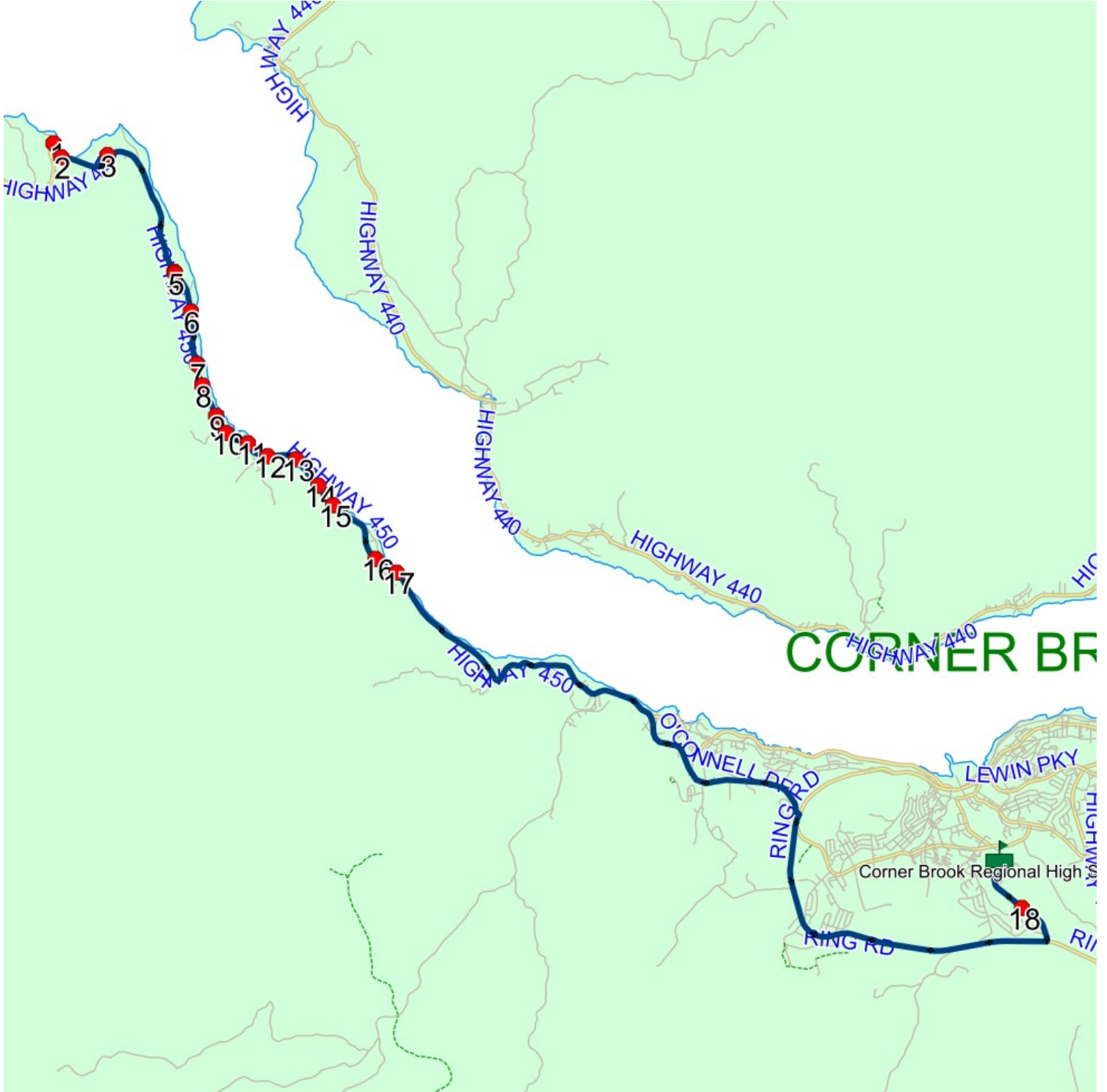
Route: CB 19 Run: CBRH 19C AM

Route: CB 19 Operator: Gov (Corner Brook)
 Vehicle: 439-20
 Description:
 Schools: Corner Brook Regional High School (485)

Run: CBRH 19C AM Description:
 Stops: 19 Start Time: 8:22 AM End Time: 9:07 AM
 Schools: Corner Brook Regional High School

#	Arrival	Departure	Description
1	8:22 AM	8:23 AM	STOP SIGN - FRENCHMANS COVE
2		8:23 AM	TOP OF HILL - FRENCHMANS COVE
3	8:25 AM	8:26 AM	MAIN RD & STRICKLAND RD
4		8:29 AM	736 MAIN ST - JOHNS BEACH
5		8:29 AM	MAIN RD & COMPANIONS RD
6		8:30 AM	675 MAIN ST - JOHNS BEACH
7		8:32 AM	MAIN RD & WILDWOOD AVE
8		8:33 AM	551 MAIN ST - BENOITS COVE
9		8:34 AM	MAIN RD & INNISMARA DR
10		8:35 AM	MAIN RD & 2 AVE
11		8:36 AM	MAIN RD & HILLVIEW RD
12	8:37 AM	8:38 AM	MAIN RD & CAMMIES RD
13	8:38 AM	8:39 AM	OUR LADY OF THE SEA CHURCH
14		8:40 AM	MAIN RD & BOURGEOIS LANE
15		8:40 AM	MAIN RD - MAILBOXES - HALFWAY POINT
16	8:42 AM	8:43 AM	MAIN RD & SHADY LANE
17	8:43 AM	8:44 AM	76 MAIN ST
18		9:01 AM	COURTESY STOP/FAMILY RESPONSIBILITY ZONE BEAUMONT HAMEL ST & CPL PINKSEN MEMORIAL DR
19	9:05 AM	9:07 AM	Corner Brook Regional High School Driveway

Route: CB 19 Run: CBRH 19C AM



Route: CB 19 Run: CBRH 19C PM

Route: CB 19

Operator: Gov (Corner Brook)

Vehicle: 439-20

Description:

Schools: Corner Brook Regional High School (485)

Run: CBRH 19C PM

Stops: 20

Start Time: 3:20 PM

Description:

End Time: 4:20 PM

Schools: Corner Brook Regional High School

#	Arrival	Departure	Description
1	3:20 PM	3:35 PM	Corner Brook Regional High School Driveway
2	3:37 PM		COURTESY STOP/FAMILY RESPONSIBILITY ZONE BEAUMONT HAMEL ST & CPL PINKSEN MEMORIAL DR
3	3:55 PM	3:56 PM	76 MAIN ST
4	3:56 PM	3:57 PM	MAIN RD & SHADY LANE
5	3:58 PM		MAIN RD - MAILBOXES - HALFWAY POINT
6	3:59 PM	4:00 PM	MAIN RD & BOURGEOIS LANE
7	4:00 PM	4:01 PM	OUR LADY OF THE SEA CHURCH
8	4:01 PM	4:02 PM	MAIN RD & CAMMIES RD
9	4:03 PM		MAIN RD & HILLVIEW RD
10	4:05 PM		MAIN RD & 2 AVE
11	4:06 PM		MAIN RD & INNISMARA DR
12	4:07 PM	4:08 PM	551 MAIN ST - BENOITS COVE
13	4:08 PM	4:09 PM	MAIN RD & WILDWOOD AVE
14	4:10 PM		675 MAIN ST - JOHNS BEACH
15	4:11 PM	4:12 PM	MAIN RD & COMPANIONS RD
16	4:12 PM		736 MAIN ST - JOHNS BEACH
17	4:15 PM	4:16 PM	MAIN RD & STRICKLAND RD
18	4:17 PM		TOP OF HILL - FRENCHMANS COVE
19	4:18 PM		STOP SIGN - FRENCHMANS COVE
20	4:20 PM		MAIN ST & SALTWATER RD

Route: CB 19 Run: CBRH 19C PM

