

## Route: 16-053-10 Run: 16-053-10 AM

Route: 16-053-10 Operator: 11110 Newfoundland Ltd.

Vehicle: 16-053-10

Description:

Schools: Carbonear Collegiate (253)

Run: 16-053-10 AM

Stops: 12

Start Time: 8:08 AM

Description:

End Time: 8:49 AM (41 min)

Schools: Carbonear Collegiate

#	Arrival	Departure	Description
1		8:08 AM	TURKS COVE COATES LANE
2		8:12 AM	BRIDGE NEW PERLICAN
3		8:12 AM	GUT RD NEW PERLICAN
4		8:16 AM	HEARTS CONTENT ABOVE THE POINT
5		8:20 AM	HEARTS CONTENT POINT RD
6		8:21 AM	HEARTS CONTENT POINT RD
7		8:22 AM	HEARTS CONTENT POINT RD
8		8:23 AM	HEARTS CONTENT CHURCH
9		8:24 AM	HEARTS CONTENT CABLE STATION
10	8:24 AM	8:25 AM	148 HIGHWAY 80
11	8:25 AM	8:26 AM	COLES GAS BAR
12	8:48 AM	8:49 AM	Carbonear Collegiate



## Route: 16-053-10 Run: 16-053-10 PM

Route: 16-053-10

Operator: 11110 Newfoundland Ltd.

Vehicle: 16-053-10

Description:

Schools: Carbonear Collegiate (253)

Run: 16-053-10 PM

Stops: 12

Start Time: 2:55 PM

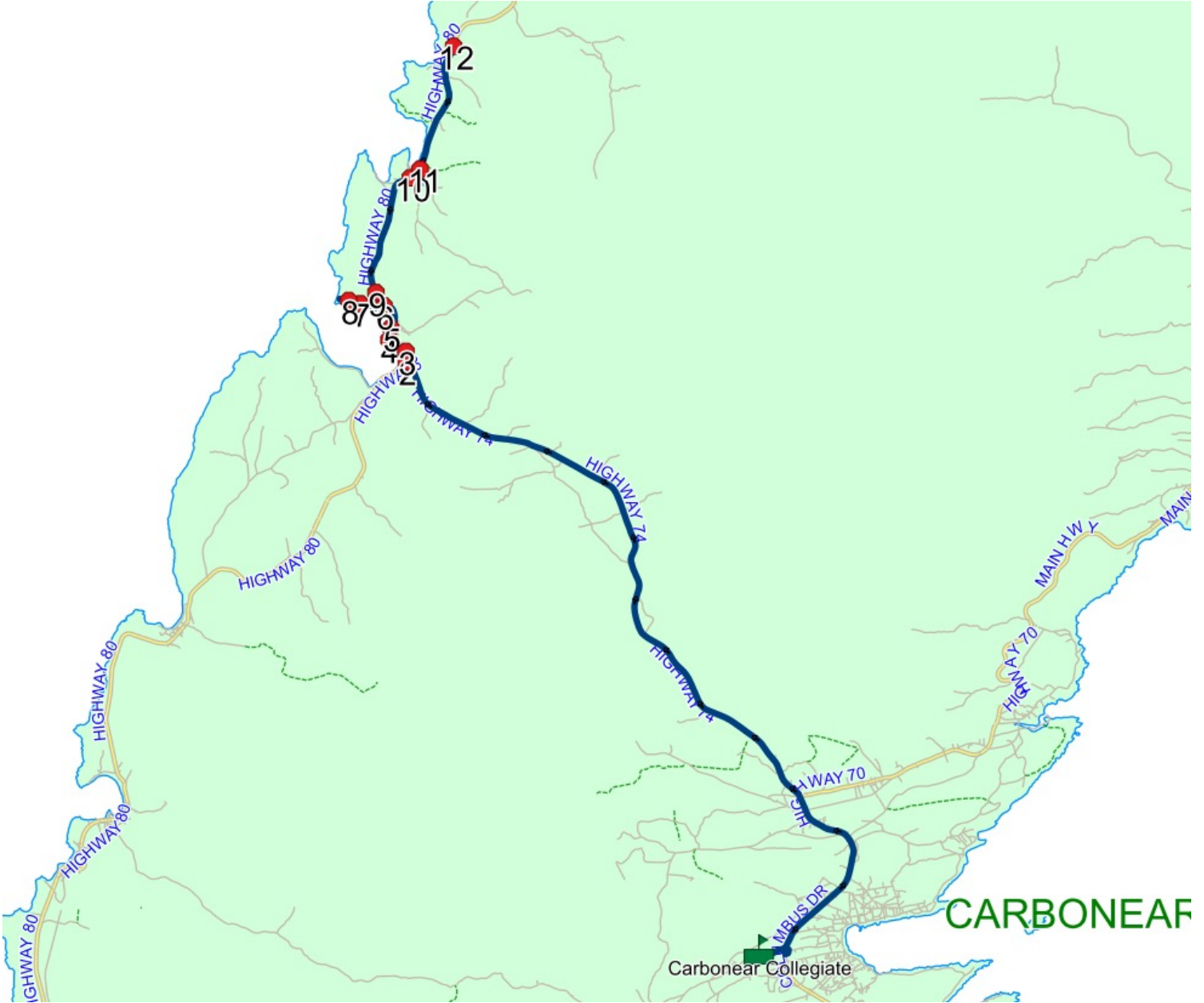
Description:

End Time: 3:53 PM (58 min)

Schools: Carbonear Collegiate

#	Arrival	Departure	Description
1	2:55 PM	3:10 PM	Carbonear Collegiate
2	3:33 PM	3:34 PM	COLES GAS BAR
3	3:35 PM		148 HIGHWAY 80
4	3:36 PM		HEARTS CONTENT CABLE STATION
5	3:36 PM	3:37 PM	HEARTS CONTENT CHURCH
6	3:37 PM	3:38 PM	HEARTS CONTENT POINT RD
7	3:39 PM		HEARTS CONTENT POINT RD
8	3:40 PM		HEARTS CONTENT POINT RD
9	3:44 PM	3:45 PM	HEARTS CONTENT ABOVE THE POINT
10	3:48 PM		GUT RD NEW PERLICAN
11	3:49 PM		BRIDGE NEW PERLICAN
12	3:52 PM	3:53 PM	TURKS COVE COATES LANE

Route: 16-053-10 Run: 16-053-10 PM



## Route: 16-053-11 Run: 16-053-11 AM

Route: 16-053-11 Operator: 11110 Newfoundland Ltd.

Vehicle: 16-053-11

Description:

Schools: Carbonear Collegiate (253)

Run: 16-053-11 AM

Stops: 18

Start Time: 8:01 AM

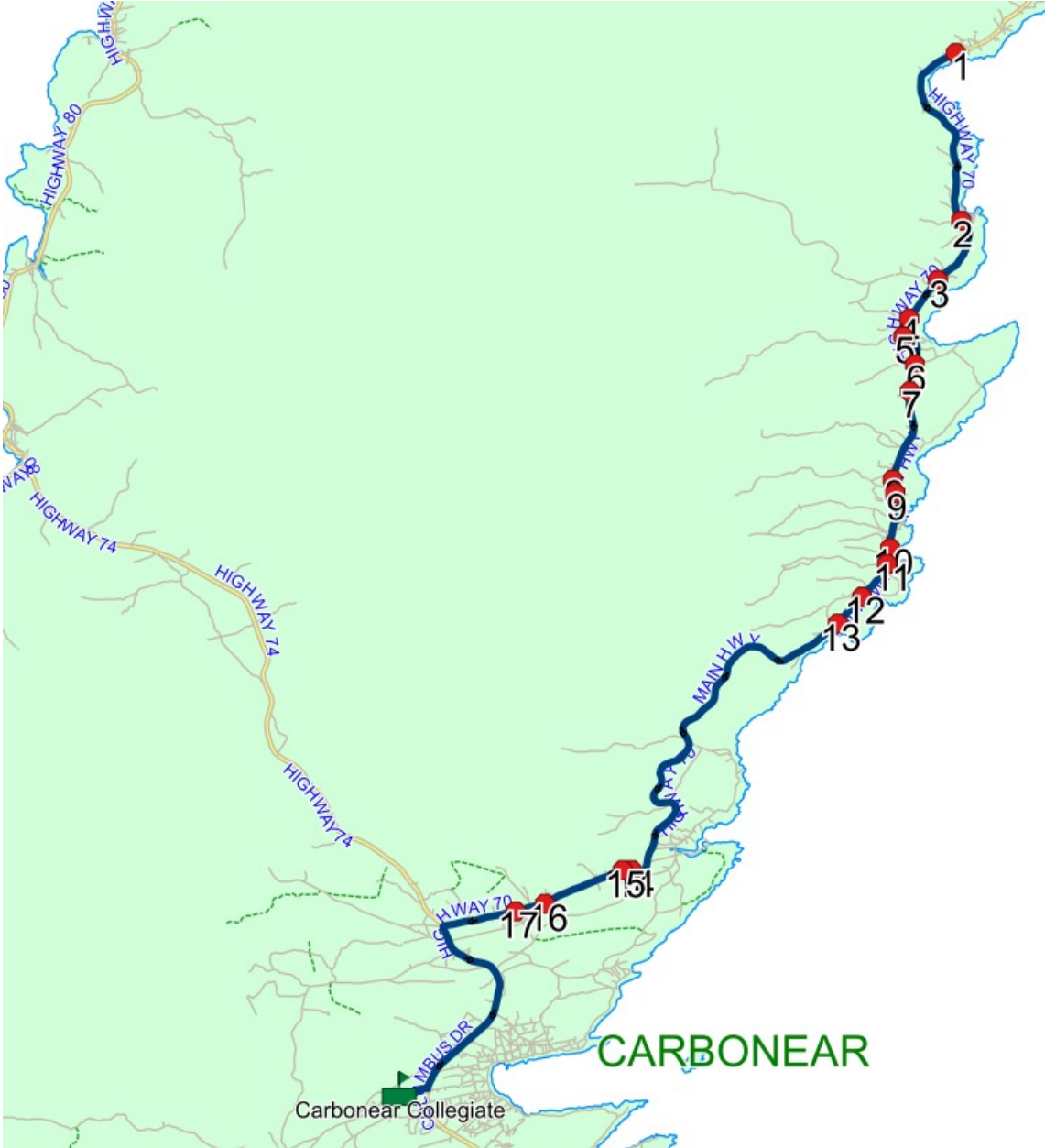
Description:

End Time: 8:50 AM (49 min)

Schools: Carbonear Collegiate

#	Arrival	Departure	Description
1	8:01 AM	8:02 AM	HIGHWAY 70 & HOGANS RD
2	8:06 AM	8:07 AM	OCHRE PIT COVE POND BROOK
3	8:09 AM	8:10 AM	HIGHWAY 70 & WESTERN BAY LINE RD
4		8:11 AM	HIGHWAY 70 & FARM RD
5		8:12 AM	POST OFFICE WESTERN BAY
6		8:13 AM	HIGHWAY 70 & NEWTOWN RD
7		8:14 AM	MAIN HWY & PUDESTERS RD
8		8:17 AM	MAIN HWY & BURDENS RD
9		8:17 AM	MAIN HWY & MOORES LANE
10		8:19 AM	MAIN HWY & FIRE HILLS RD
11		8:20 AM	MAIN HWY & STATION RD
12	8:21 AM	8:22 AM	MAIN HWY & BIRCH HILL RD
13	8:22 AM	8:23 AM	MAIN HWY & CHURCH RD
14	8:33 AM	8:34 AM	RIVERDALE CRES
15		8:34 AM	RIVERDALE CRES
16		8:37 AM	HIGHWAY 70 & SLADES RD
17	8:38 AM	8:39 AM	HIGHWAY EAST & KINGS RD
18	8:48 AM	8:50 AM	Carbonear Collegiate

Route: 16-053-11 Run: 16-053-11 AM



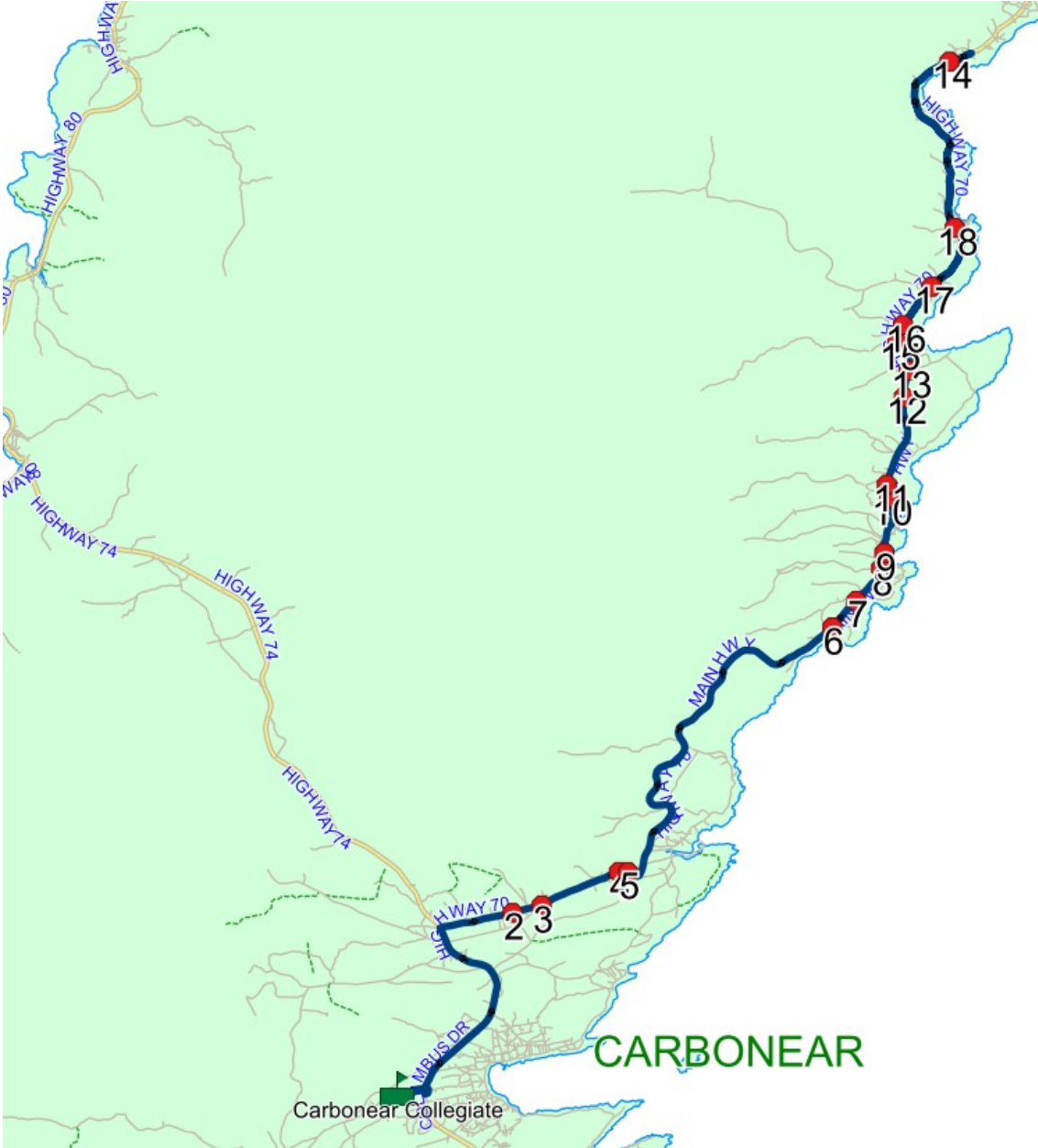
**Route: 16-053-11 Run: 16-053-11 PM**

**Route:** 16-053-11 **Operator:** 11110 Newfoundland Ltd.  
**Vehicle:** 16-053-11  
**Description:**  
**Schools:** Carbonear Collegiate (253)

**Run:** 16-053-11 PM **Stops:** 18 **Start Time:** 2:55 PM **Description:**  
**End Time:** 4:16 PM (81 min)  
**Schools:** Carbonear Collegiate

#	Arrival	Departure	Description
1	2:55 PM	3:10 PM	Carbonear Collegiate
2	3:20 PM	3:21 PM	HIGHWAY EAST & KINGS RD
3	3:21 PM		HIGHWAY 70 & SLADES RD
4	3:24 PM		RIVERDALE CRES
5	3:25 PM		RIVERDALE CRES
6	3:36 PM	3:37 PM	MAIN HWY & CHURCH RD
7	3:37 PM	3:38 PM	MAIN HWY & BIRCH HILL RD
8	3:39 PM	3:40 PM	MAIN HWY & STATION RD
9	3:40 PM	3:41 PM	MAIN HWY & FIRE HILLS RD
10	3:42 PM	3:43 PM	MAIN HWY & MOORES LANE
11	3:43 PM		MAIN HWY & BURDENS RD
12	3:45 PM	3:46 PM	MAIN HWY & PUDDESTERS RD
13	3:46 PM	3:47 PM	HIGHWAY 70 & NEWTOWN RD
14	4:00 PM		HIGHWAY 70 & HOGANS RD
15	4:10 PM	4:11 PM	POST OFFICE WESTERN BAY
16	4:11 PM	4:12 PM	HIGHWAY 70 & FARM RD
17	4:13 PM	4:14 PM	HIGHWAY 70 & WESTERN BAY LINE RD
18	4:16 PM		OCHRE PIT COVE POND BROOK

Route: 16-053-11 Run: 16-053-11 PM





**Route: 16-053-12 Run: 16-053-12B AM**

**Route:** 16-053-12 **Operator:** 11110 Newfoundland Ltd.  
**Vehicle:** 16-053-12  
**Description:**  
**Schools:** Carbonear Collegiate (253)

**Run:** 16-053-12B AM **Description:**  
**Schools:** Carbonear Collegiate **Stops:** 15 **Start Time:** 8:09 AM **End Time:** 8:50 AM (41 min)

#	Arrival	Departure	Description
1	8:09 AM	8:10 AM	HIGHWAY 70 & HILLSIDE CRES
2		8:13 AM	NEAR OCEANVIEW FURNITURE
3		8:15 AM	MAIN RD, PERRYS COVE
4		8:19 AM	MAIN RD PERRYS COVE
5		8:21 AM	232 MAIN ST E
6		8:22 AM	MAIN ST E & DRY HILL RD
7	8:27 AM	8:28 AM	BEACH AVE
8		8:29 AM	BEACH AVE TURNAROUND
9		8:34 AM	HIGHWAY 70 & POND VIEW DR
10		8:35 AM	389 HIGHWAY EAST
11		8:36 AM	HIGHWAY EAST & HILLVIEW DR (WHITES SUBDIVISION)
12	8:37 AM	8:38 AM	HIGHWAY EAST & COUNTRY RD
13		8:39 AM	HIGHWAY EAST & PRYME AVE
14		8:40 AM	MAIN HWY
15	8:48 AM	8:50 AM	Carbonear Collegiate

Route: 16-053-12 Run: 16-053-12B AM



## Route: 16-053-12 Run: 16-053-12B PM

**Route:** 16-053-12 **Operator:** 11110 Newfoundland Ltd.  
**Vehicle:** 16-053-12  
**Description:**  
**Schools:** Carbonear Collegiate (253)

**Run:** 16-053-12B PM **Description:**  
**Schools:** Carbonear Collegiate **Stops:** 15 **Start Time:** 2:45 PM **End Time:** 3:51 PM (66 min)

#	Arrival	Departure	Description
1	2:45 PM	3:10 PM	Carbonear Collegiate
2	3:19 PM		MAIN HWY
3	3:20 PM		HIGHWAY EAST & PRYME AVE
4	3:21 PM		HIGHWAY EAST & COUNTRY RD
5	3:23 PM		HIGHWAY EAST & HILLVIEW DR (WHITES SUBDIVISION)
6	3:24 PM		389 HIGHWAY EAST
7	3:25 PM		HIGHWAY 70 & POND VIEW DR
8	3:30 PM		BEACH AVE TURNAROUND
9	3:32 PM		BEACH AVE
10	3:36 PM	3:37 PM	MAIN ST E & DRY HILL RD
11	3:38 PM		232 MAIN ST E
12	3:40 PM		MAIN RD PERRYS COVE
13	3:44 PM	3:45 PM	MAIN RD, PERRYS COVE
14	3:47 PM		NEAR OCEANVIEW FURNTIURE
15	3:50 PM	3:51 PM	HIGHWAY 70 & HILLSIDE CRES

Route: 16-053-12 Run: 16-053-12B PM



**Route: 16-053-18 Run: 16-053-18B AM**

**Route:** 16-053-18 **Operator:** 11110 Newfoundland Ltd.  
**Vehicle:** 16-053-18  
**Description:**  
**Schools:** Carbonear Collegiate (253)

**Run:** 16-053-18B AM **Description:**  
**Schools:** Carbonear Collegiate **Stops:** 19 **Start Time:** 8:06 AM **End Time:** 8:51 AM (45 min)

#	Arrival	Departure	Description
1	8:06 AM	8:07 AM	THICKET RD & GALWAYS RD
2		8:09 AM	THICKET RD
3		8:10 AM	THICKET RD & HARVEY ST
4		8:11 AM	HARVEY ST W
5		8:11 AM	HARVEY ST & JORDANS LANE
6		8:12 AM	HARVEY ST W
7		8:12 AM	HARVEY ST W
8	8:14 AM	8:15 AM	HARVEY ST & GLOVER RD
9		8:17 AM	BANNERMAN LAKE RD
10		8:17 AM	BANNERMAN LAKE RD & HUNTS RD
11	8:17 AM	8:18 AM	BANNERMAN LAKE RD & GARDINER PL
12		8:20 AM	91 BANNERMAN LAKE RD
13		8:24 AM	HARVEY ST
14		8:26 AM	HARVEY ST & NOAD ST
15	8:26 AM	8:27 AM	GREEN SPACE ON HARVEY ST
16		8:27 AM	HARVEY ST & VICTORIA ST
17	8:28 AM	8:29 AM	29 HARVEY ST (SERVICE CANADA)
18	8:34 AM	8:35 AM	LADY LAKE RD & STEVENSONS RD
19	8:48 AM	8:51 AM	Carbonear Collegiate



**Route: 16-053-18 Run: 16-053-18B PM**

**Route:** 16-053-18 **Operator:** 11110 Newfoundland Ltd.  
**Vehicle:** 16-053-18  
**Description:**  
**Schools:** Carbonear Collegiate (253)

**Run:** 16-053-18B PM **Description:**  
**Schools:** Carbonear Collegiate **Stops:** 19 **Start Time:** 2:55 PM **End Time:** 3:52 PM (57 min)

#	Arrival	Departure	Description
1	2:55 PM	3:10 PM	Carbonear Collegiate
2	3:22 PM	3:23 PM	LADY LAKE RD & STEVENSONS RD
3	3:28 PM	3:29 PM	29 HARVEY ST (SERVICE CANADA)
4	3:30 PM		HARVEY ST & VICTORIA ST
5	3:30 PM	3:31 PM	GREEN SPACE ON HARVEY ST
6	3:31 PM	3:32 PM	HARVEY ST & NOAD ST
7	3:33 PM	3:34 PM	HARVEY ST
8	3:37 PM	3:38 PM	91 BANNERMAN LAKE RD
9	3:39 PM	3:40 PM	BANNERMAN LAKE RD & GARDINER PL
10	3:40 PM	3:41 PM	BANNERMAN LAKE RD & HUNTS RD
11	3:41 PM		BANNERMAN LAKE RD
12	3:43 PM		HARVEY ST & GLOVER RD
13	3:45 PM		HARVEY ST W
14	3:46 PM		HARVEY ST W
15	3:46 PM	3:47 PM	HARVEY ST & JORDANS LANE
16	3:47 PM		HARVEY ST W
17	3:47 PM	3:48 PM	THICKET RD & HARVEY ST
18	3:49 PM		THICKET RD
19	3:52 PM		THICKET RD & GALWAYS RD







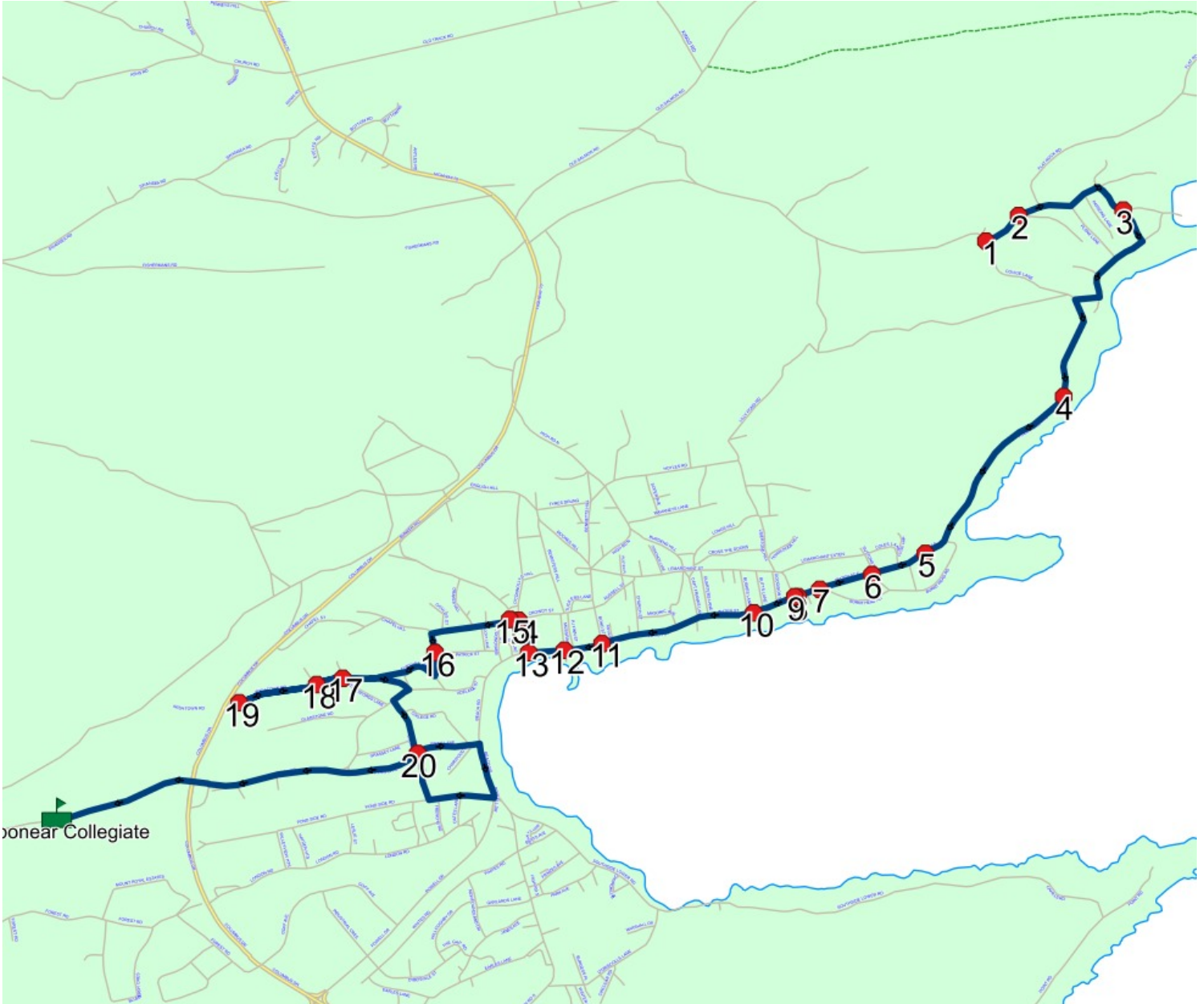
**Route: 16-053-5 Run: 16-053-5B AM**

**Route:** 16-053-5 **Operator:** 11110 Newfoundland Ltd.  
**Vehicle:** 16-053-5  
**Description:**  
**Schools:** Carbonear Collegiate (253)

**Run:** 16-053-5B AM **Description:**  
**Stops:** 21 **Start Time:** 8:11 AM **End Time:** 8:51 AM (40 min)  
**Schools:** Carbonear Collegiate

#	Arrival	Departure	Description
1	8:11 AM	8:12 AM	FRESHWATER RD & GILBERTS LANE
2		8:12 AM	FRESHWATER RD & NOELS RD
3	8:14 AM	8:15 AM	FRESHWATER RD & POND MEADOW RD
4		8:18 AM	13 FRESHWATER RD
5	8:20 AM	8:21 AM	16 WATER ST
6		8:22 AM	40 WATER ST
7		8:23 AM	64 WATER ST
8	8:23 AM	8:24 AM	74 WATER ST
9		8:24 AM	WATER ST & JOE TAYLORS LANE
10		8:25 AM	94 WATER ST
11		8:27 AM	WATER ST & BOND ST
12		8:28 AM	WATER ST & MUSGRAVE ST
13		8:28 AM	WATER ST & BANNERMAN ST
14		8:30 AM	11 CROWDY ST
15		8:30 AM	34 CROWDY ST
16		8:32 AM	ST CLARE AVE
17	8:34 AM	8:35 AM	IRISH TOWN RD & OCEANVIEW HTS
18	8:35 AM	8:36 AM	IRISH TOWN RD & EARLESON HTS
19		8:36 AM	IRISH TOWN RD MAILBOXES
20	8:40 AM	8:41 AM	PIKES LANE & CROSS ROADS
21	8:48 AM	8:51 AM	Carbonear Collegiate

Route: 16-053-5 Run: 16-053-5B AM



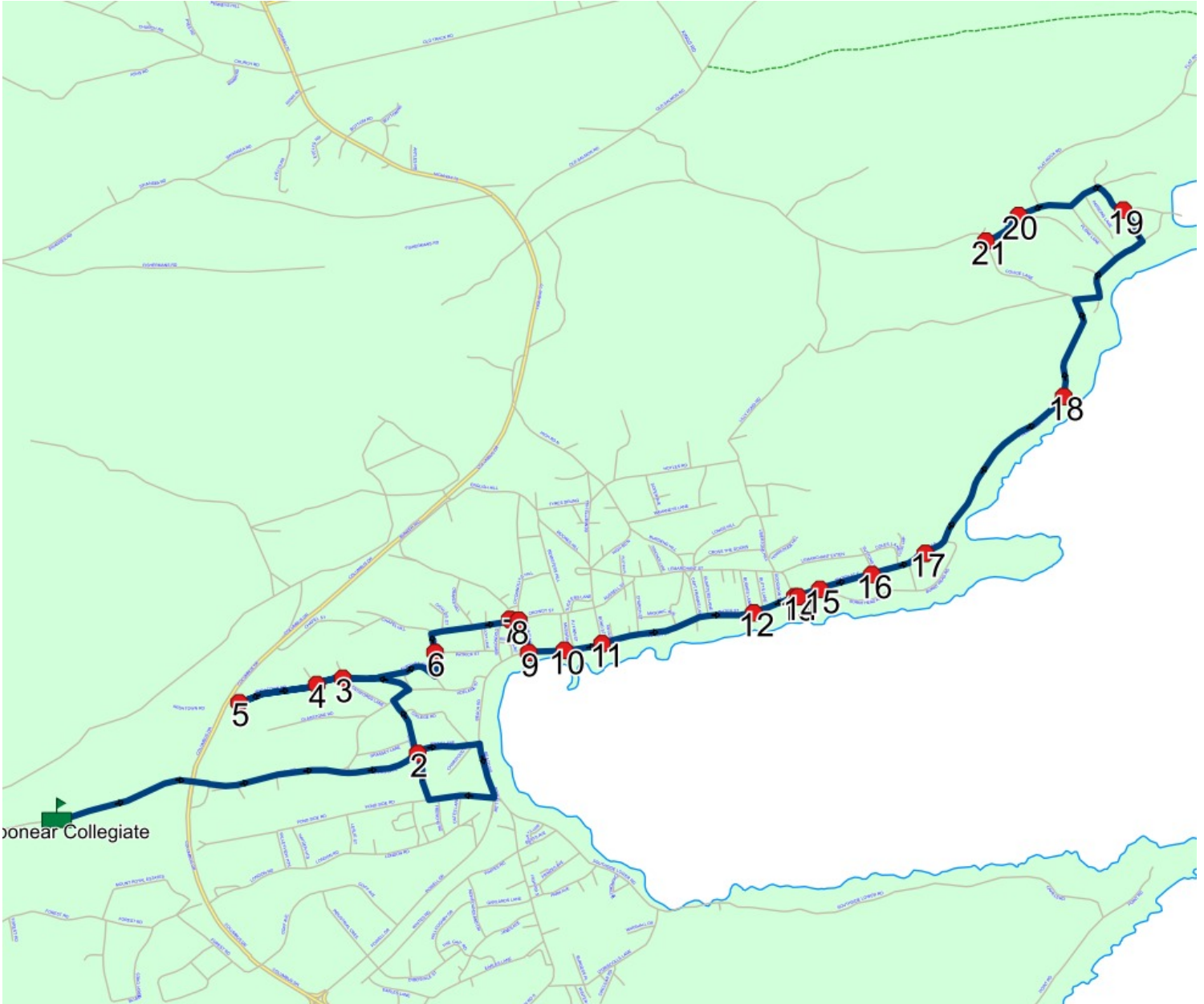
**Route: 16-053-5 Run: 16-053-5B PM**

**Route:** 16-053-5 **Operator:** 11110 Newfoundland Ltd.  
**Vehicle:** 16-053-5  
**Description:**  
**Schools:** Carbonear Collegiate (253)

**Run:** 16-053-5B PM **Description:**  
**Stops:** 21 **Start Time:** 2:55 PM **End Time:** 3:49 PM (54 min)  
**Schools:** Carbonear Collegiate

#	Arrival	Departure	Description
1	2:55 PM	3:10 PM	Carbonear Collegiate
2	3:14 PM		PIKES LANE & CROSS ROADS
3	3:20 PM	3:21 PM	IRISH TOWN RD & OCEANVIEW HTS
4	3:21 PM	3:22 PM	IRISH TOWN RD & EARLESON HTS
5	3:23 PM		IRISH TOWN RD MAILBOXES
6	3:26 PM	3:27 PM	ST CLARE AVE
7	3:28 PM		34 CROWDY ST
8	3:28 PM	3:29 PM	11 CROWDY ST
9	3:29 PM		WATER ST & BANNERMAN ST
10	3:30 PM	3:31 PM	WATER ST & MUSGRAVE ST
11	3:31 PM	3:32 PM	WATER ST & BOND ST
12	3:33 PM	3:34 PM	94 WATER ST
13	3:34 PM	3:35 PM	WATER ST & JOE TAYLORS LANE
14	3:35 PM		74 WATER ST
15	3:36 PM		64 WATER ST
16	3:37 PM		40 WATER ST
17	3:38 PM	3:39 PM	16 WATER ST
18	3:41 PM		13 FRESHWATER RD
19	3:45 PM		FRESHWATER RD & POND MEADOW RD
20	3:48 PM		FRESHWATER RD & NOELS RD
21	3:49 PM		FRESHWATER RD & GILBERTS LANE

Route: 16-053-5 Run: 16-053-5B PM



## Route: 16-053-6 Run: 16-053-6B AM

Route: 16-053-6

Operator: 11110 Newfoundland Ltd.

Vehicle: 16-053-6

Description:

Schools: Carbonear Collegiate (253)

Run: 16-053-6B AM

Stops: 24

Start Time: 8:03 AM

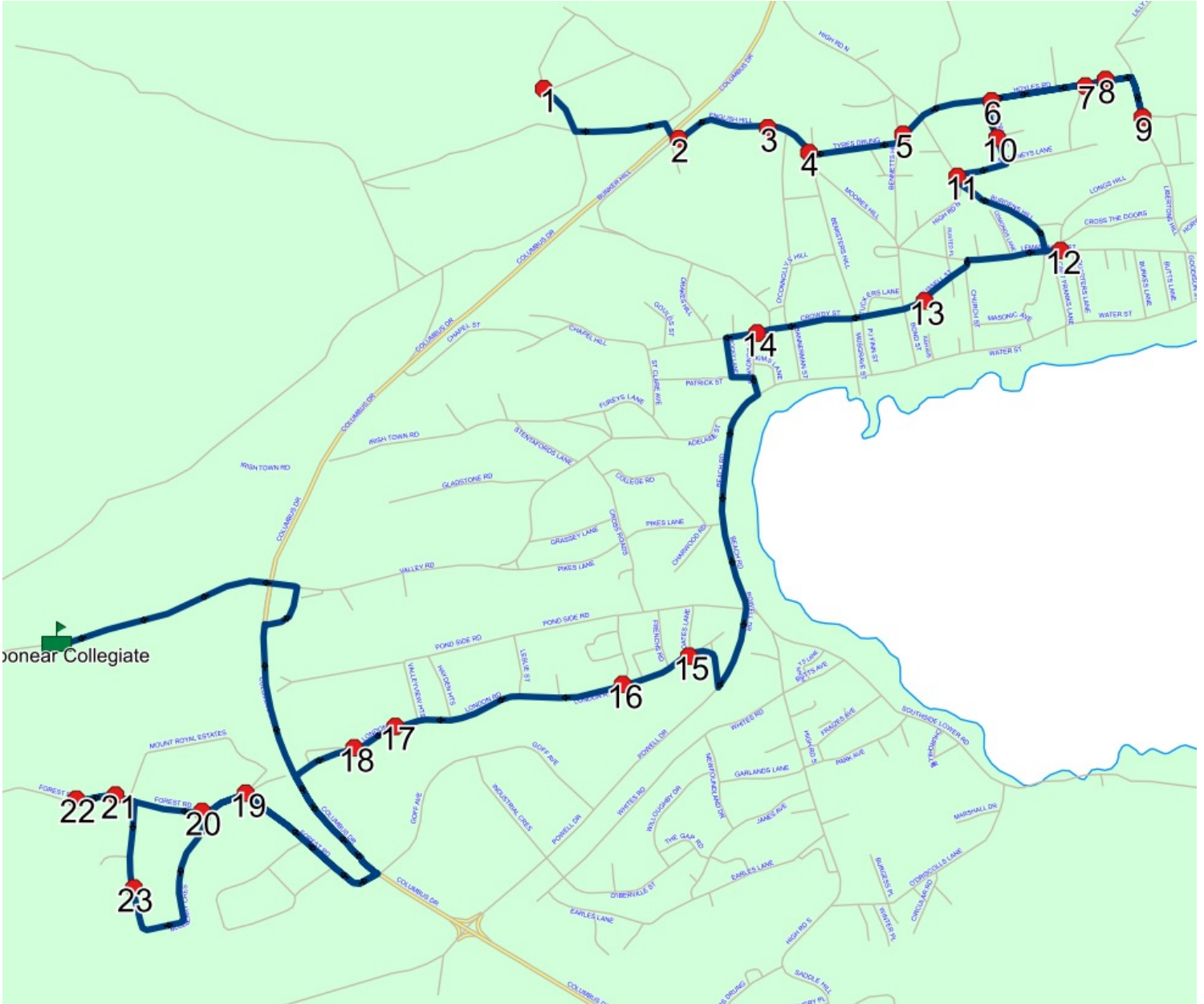
Description:

End Time: 8:51 AM (49 min)

Schools: Carbonear Collegiate

#	Arrival	Departure	Description
1		8:03 AM	ENGLISH HILL EXT
2		8:06 AM	ENGLISH HILL & C.B. HIGHWAY
3		8:07 AM	16 ENGLISH HILL
4	8:07 AM	8:08 AM	8 ENGLISH HILL
5		8:09 AM	3 TYRES DRUNG
6		8:10 AM	16 HOYLES RD
7		8:11 AM	30 HOYLES RD
8		8:11 AM	47 HOYLES RD
9		8:12 AM	LONGS HILL TURNAROUND
10		8:15 AM	SOPER AVE
11		8:16 AM	MAHANEYS LANE & HIGH RD N
12	8:19 AM	8:20 AM	CAPT FRANKS LANE TURNAROUND
13	8:21 AM	8:22 AM	7 RUSSELL ST
14		8:23 AM	CROWDY ST; CARBONEAR & O'DONOVANS; CARBONEAR (BETWEEN FIR EHYDRANT AND LIGHT POLE)
15	8:28 AM	8:29 AM	3 LONDON RD
16	8:29 AM	8:30 AM	28 LONDON RD
17		8:32 AM	96 LONDON RD
18		8:32 AM	114 LONDON RD
19	8:35 AM	8:36 AM	FOREST RD TURNAROUND
20		8:37 AM	82 FOREST RD
21		8:38 AM	106 FOREST RD
22		8:39 AM	120 FOREST RD
23	8:40 AM	8:41 AM	36 BLUEBERRY CRES; CARBONEAR; A1Y
24	8:48 AM	8:51 AM	Carbonear Collegiate

Route: 16-053-6 Run: 16-053-6B AM





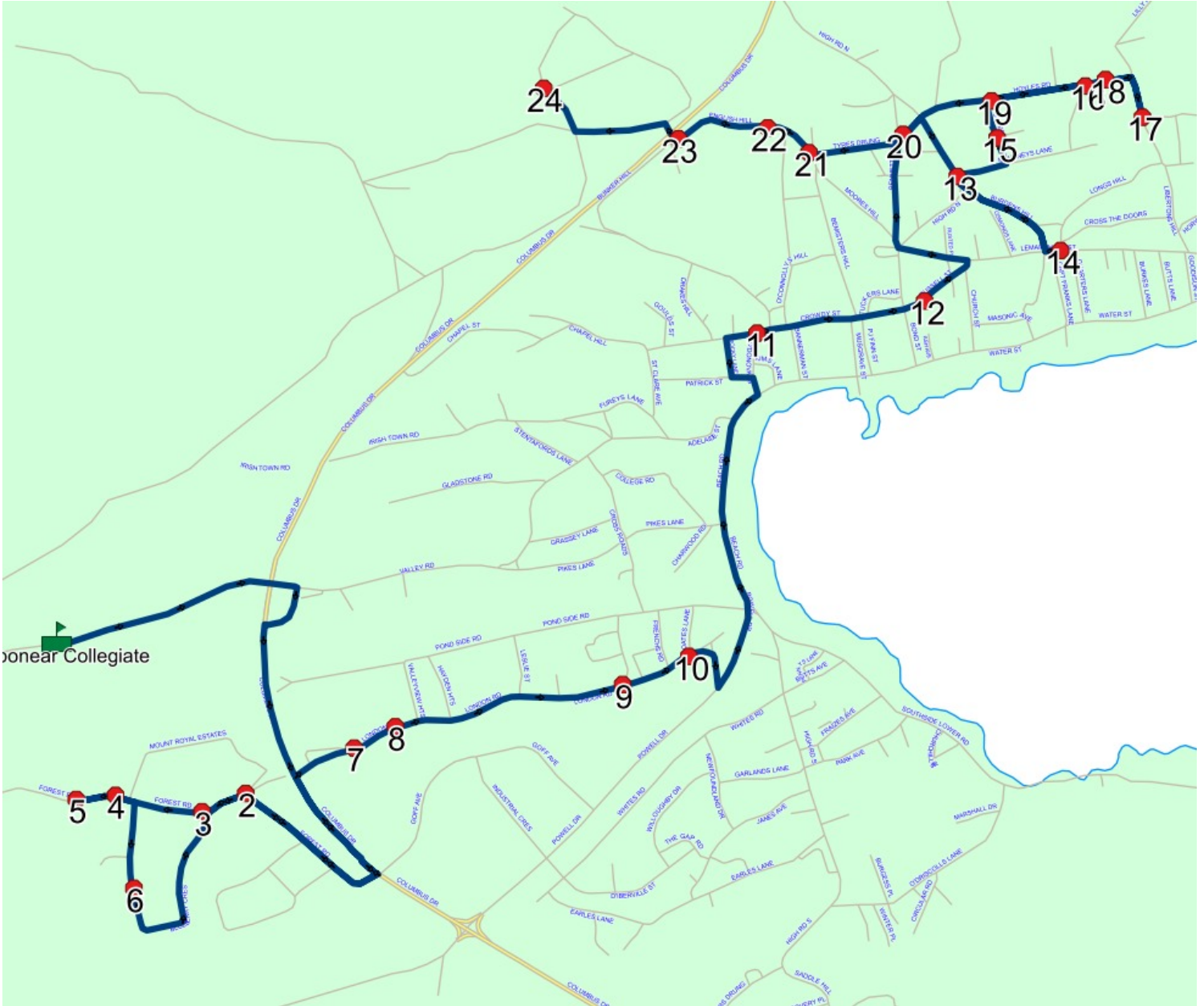
**Route: 16-053-6 Run: 16-053-6B PM**

**Route:** 16-053-6 **Operator:** 11110 Newfoundland Ltd.  
**Vehicle:** 16-053-6  
**Description:**  
**Schools:** Carbonear Collegiate (253)

**Run:** 16-053-6B PM **Description:**  
**Stops:** 24 **Start Time:** 2:55 PM **End Time:** 3:59 PM (64 min)  
**Schools:** Carbonear Collegiate

#	Arrival	Departure	Description
1	2:55 PM	3:10 PM	Carbonear Collegiate
2	3:15 PM	3:16 PM	FOREST RD TURNAROUND
3	3:17 PM		82 FOREST RD
4	3:18 PM	3:19 PM	106 FOREST RD
5	3:19 PM		120 FOREST RD
6	3:21 PM		36 BLUEBERRY CRES; CARBONEAR; A1Y
7	3:26 PM		114 LONDON RD
8	3:26 PM	3:27 PM	96 LONDON RD
9	3:28 PM	3:29 PM	28 LONDON RD
10	3:30 PM		3 LONDON RD
11	3:36 PM		CROWDY ST; CARBONEAR & O'DONOVANS; CARBONEAR (BETWEEN FIRE HYDRANT AND LIGHT POLE)
12	3:37 PM	3:38 PM	7 RUSSELL ST
13	3:41 PM	3:42 PM	MAHANEYS LANE & HIGH RD N
14	3:44 PM	3:45 PM	CAPT FRANKS LANE TURNAROUND
15	3:47 PM	3:48 PM	SOPER AVE
16	3:49 PM	3:50 PM	30 HOYLES RD
17	3:50 PM	3:51 PM	LONGS HILL TURNAROUND
18	3:52 PM		47 HOYLES RD
19	3:53 PM		16 HOYLES RD
20	3:53 PM	3:54 PM	3 TYRES DRUNG
21	3:55 PM		8 ENGLISH HILL
22	3:56 PM		16 ENGLISH HILL
23	3:56 PM	3:57 PM	ENGLISH HILL & C.B. HIGHWAY
24	3:59 PM		ENGLISH HILL EXT

Route: 16-053-6 Run: 16-053-6B PM





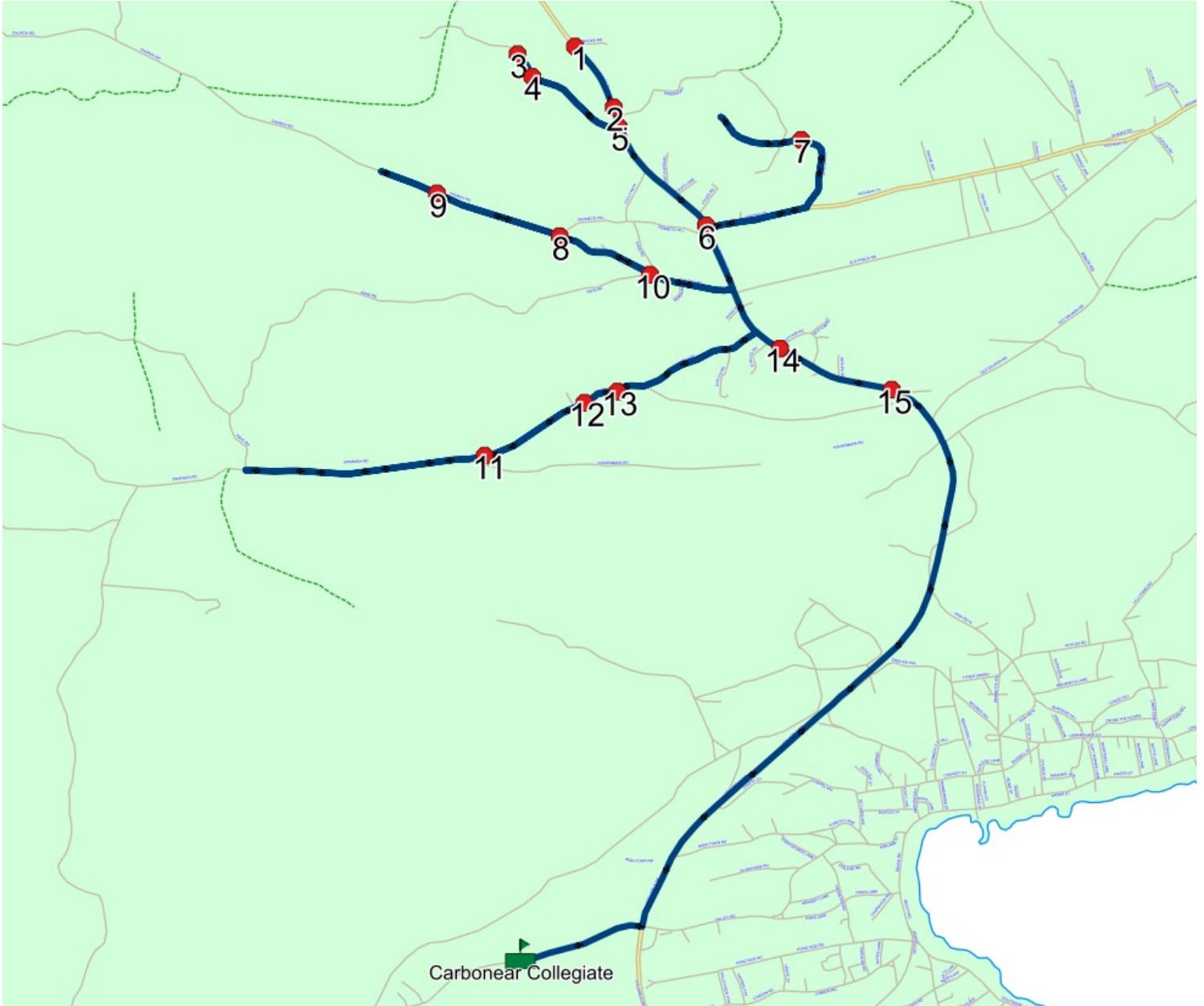
**Route: 16-053-7 Run: 16-053-7B AM**

**Route:** 16-053-7 **Operator:** 11110 Newfoundland Ltd.  
**Vehicle:** 16-053-7  
**Description:**  
**Schools:** Carbonear Collegiate (253)

**Run:** 16-053-7B AM **Description:**  
**Stops:** 16 **Start Time:** 8:02 AM **End Time:** 8:50 AM (48 min)  
**Schools:** Carbonear Collegiate  
**New:** 2022-09-01

#	Arrival	Departure	Description
1		8:02 AM	SNOOKS RD & HIGHWAY 74
2	8:02 AM	8:03 AM	MAIN RD VICTORIA
3		8:05 AM	70 RATTLES RD
4	8:05 AM	8:06 AM	56 RATTLES RD; VICTORIA; A0A <span style="float: right;">Current: 2022-06-30</span>
5		8:07 AM	1 RATTLES RD
6	8:08 AM	8:09 AM	240 MAIN RD
7	8:13 AM	8:14 AM	66 BURNT WOODS RD
8		8:19 AM	CHURCH RD & PENNEYS HILL
9	8:22 AM	8:23 AM	214 CHURCH RD
10	8:25 AM	8:26 AM	50 CHURCH RD
11		8:36 AM	405 SWANSEA RD
12		8:38 AM	97 SWANSEA RD
13		8:39 AM	60 SWANSEA RD
14	8:41 AM	8:42 AM	MAIN HWY & BOTTOM RD
15	8:42 AM	8:43 AM	64 MAIN HWY
16	8:48 AM	8:50 AM	Carbonear Collegiate

Route: 16-053-7 Run: 16-053-7B AM



**Route: 16-053-7 Run: 16-053-7B PM**

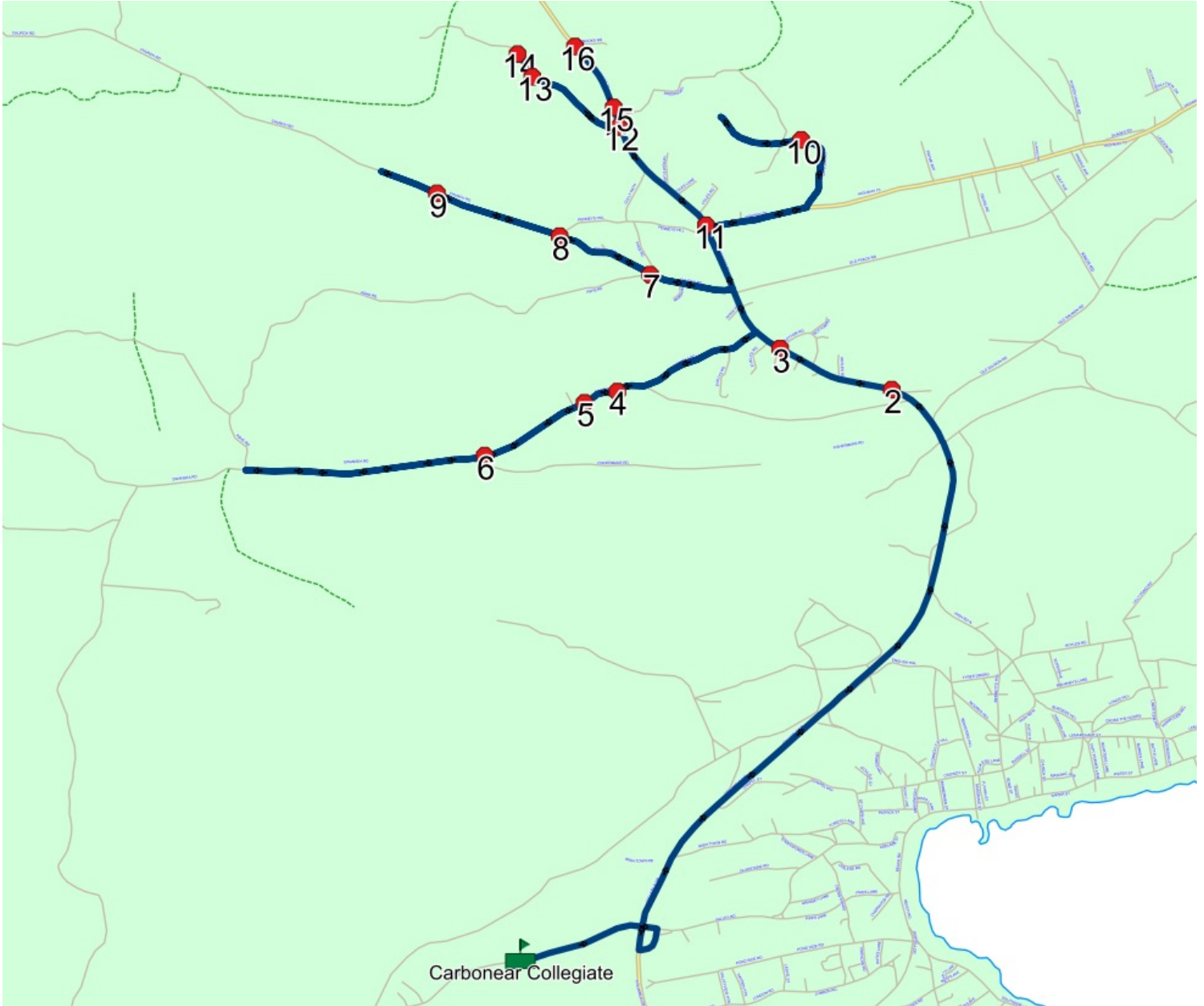
**Route:** 16-053-7 **Operator:** 11110 Newfoundland Ltd.  
**Vehicle:** 16-053-7  
**Description:**  
**Schools:** Carbonear Collegiate (253)

**Run:** 16-053-7B PM **Description:**  
**Stops:** 16 **Start Time:** 2:55 PM **End Time:** 3:59 PM (64 min)  
**Schools:** Carbonear Collegiate  
**New:** 2022-09-01

#	Arrival	Departure	Description
1	2:55 PM	3:10 PM	Carbonear Collegiate
2	3:16 PM	3:17 PM	64 MAIN HWY
3	3:17 PM	3:18 PM	MAIN HWY & BOTTOM RD
4	3:21 PM		60 SWANSEA RD
5	3:21 PM	3:22 PM	97 SWANSEA RD
6	3:23 PM		405 SWANSEA RD
7	3:35 PM		50 CHURCH RD
8	3:36 PM	3:37 PM	CHURCH RD & PENNEYS HILL
9	3:38 PM	3:39 PM	214 CHURCH RD
10	3:47 PM		66 BURNT WOODS RD
11	3:51 PM	3:52 PM	240 MAIN RD
12	3:53 PM	3:54 PM	1 RATTLES RD
13	3:55 PM	3:56 PM	56 RATTLES RD; VICTORIA; A0A
14	3:56 PM		70 RATTLES RD
15	3:58 PM	3:59 PM	MAIN RD VICTORIA
16	3:59 PM		SNOOKS RD & HIGHWAY 74

Current: 2022-06-30

Route: 16-053-7 Run: 16-053-7B PM



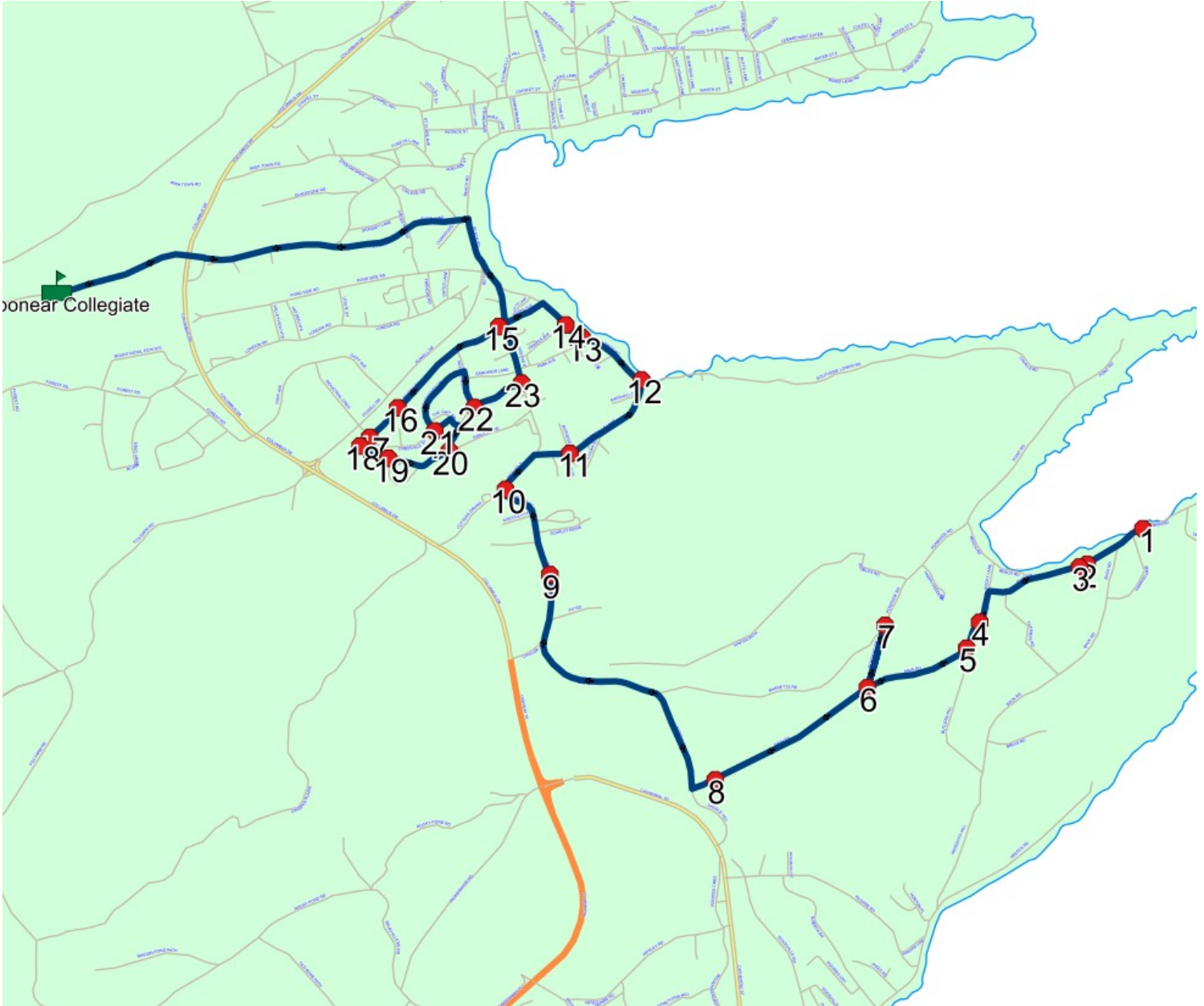
**Route: 16-053-8 Run: 16-053-8 AM**

**Route:** 16-053-8 **Operator:** 11110 Newfoundland Ltd.  
**Vehicle:** 16-053-8  
**Description:**  
**Schools:** Carbonear Collegiate (253)

**Run:** 16-053-8 AM **Description:**  
**Stops:** 24 **Start Time:** 8:05 AM **End Time:** 8:51 AM (45 min)  
**Schools:** Carbonear Collegiate

#	Arrival	Departure	Description
1	8:05 AM	8:06 AM	142 MAIN RD BRISTOLS HOPE
2		8:06 AM	124 MAIN RD BRISTOLS HOPE
3		8:07 AM	122 MAIN RD BRISTOLS HOPE
4		8:09 AM	86 MAIN RD BRISTOLS HOPE
5	8:09 AM	8:10 AM	78 MAIN RD BRISTOLS HOPE
6		8:11 AM	MAIN RD & PONDSIDE RD
7	8:12 AM	8:13 AM	11 PONDSIDE RD
8	8:15 AM	8:16 AM	30 MAIN RD BRISTOLS HOPE
9	8:20 AM	8:21 AM	5 CONNORS VALLEY
10		8:22 AM	135 HIGH RD S
11		8:23 AM	O'DRISCOLLS LANE & BURGESS PL
12		8:25 AM	SOUTHSIDE LOWER RD & O'DRISCOLLS LANE
13	8:26 AM	8:27 AM	SOUTHSIDE LOWER RD & PARK AVE
14		8:27 AM	SOUTHSIDE LOWER RD & FRAIZES AVE
15		8:29 AM	4 WHITES RD
16		8:31 AM	74 WHITES RD
17		8:32 AM	WHITES RD & D'IBERVILLE ST
18	8:32 AM	8:33 AM	WHITES RD & EARLES LANE
19		8:33 AM	EARLES LANE & GILMOUR PL
20	8:34 AM	8:35 AM	EARLES LANE & JANES AVE
21		8:37 AM	D'IBERVILLE ST & WILLOUGHBY DR
22		8:39 AM	JANES AVE & NEWFOUNDLAND DR
23	8:40 AM	8:41 AM	HIGH RD S & JANES AVE
24	8:48 AM	8:51 AM	Carbonear Collegiate

Route: 16-053-8 Run: 16-053-8 AM



**Route: 16-053-8 Run: 16-053-8 PM**

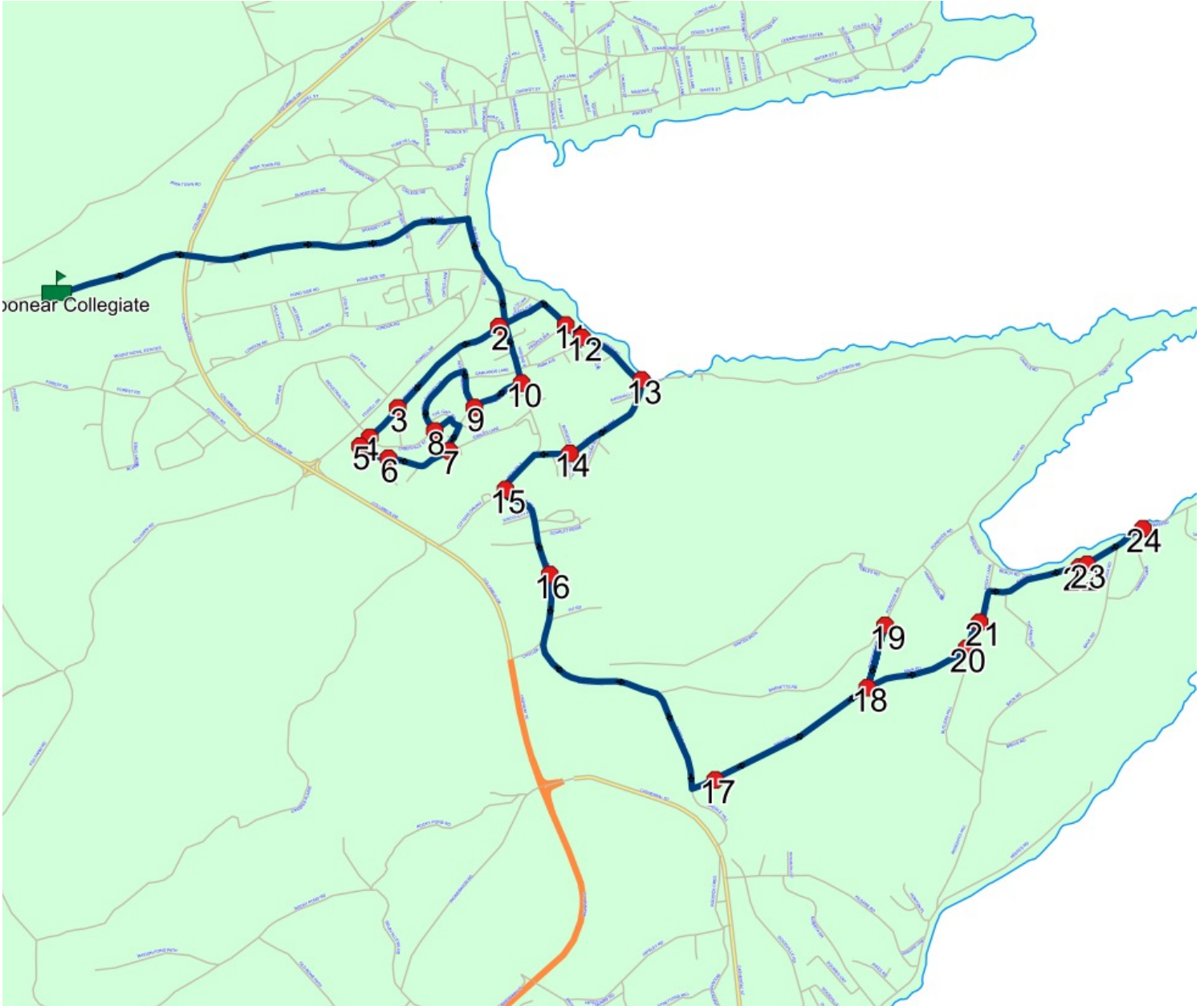
**Route:** 16-053-8 **Operator:** 11110 Newfoundland Ltd.  
**Vehicle:** 16-053-8  
**Description:**  
**Schools:** Carbonear Collegiate (253)

**Run:** 16-053-8 PM **Description:**  
**Stops:** 24 **Start Time:** 2:55 PM **End Time:** 3:56 PM (61 min)  
**Schools:** Carbonear Collegiate

#	Arrival	Departure	Description
1	2:55 PM	3:10 PM	Carbonear Collegiate
2	3:16 PM	3:17 PM	4 WHITES RD
3	3:18 PM		74 WHITES RD
4	3:19 PM	3:20 PM	WHITES RD & D'IBERVILLE ST
5	3:20 PM		WHITES RD & EARLES LANE
6	3:21 PM		EARLES LANE & GILMOUR PL
7	3:22 PM		EARLES LANE & JANES AVE
8	3:25 PM		D'IBERVILLE ST & WILLOUGHBY DR
9	3:27 PM		JANES AVE & NEWFOUNDLAND DR
10	3:28 PM	3:29 PM	HIGH RD S & JANES AVE
11	3:31 PM	3:32 PM	SOUTHSIDE LOWER RD & FRAIZES AVE
12	3:32 PM	3:33 PM	SOUTHSIDE LOWER RD & PARK AVE
13	3:34 PM		SOUTHSIDE LOWER RD & O'DRISCOLLS LANE
14	3:36 PM		O'DRISCOLLS LANE & BURGESS PL
15	3:38 PM		135 HIGH RD S
16	3:39 PM	3:40 PM	5 CONNORS VALLEY
17	3:44 PM	3:45 PM	30 MAIN RD BRISTOLS HOPE
18	3:47 PM		MAIN RD & PONDSIDE RD
19	3:48 PM	3:49 PM	11 PONDSIDE RD
20	3:51 PM	3:52 PM	78 MAIN RD BRISTOLS HOPE
21	3:52 PM		86 MAIN RD BRISOLS HOPE
22	3:54 PM	3:55 PM	122 MAIN RD BRISTOLS HOPE
23	3:55 PM		124 MAIN RD BRISTOLS HOPE
24	3:55 PM	3:56 PM	142 MAIN RD BRISTOLS HOPE



Route: 16-053-8 Run: 16-053-8 PM





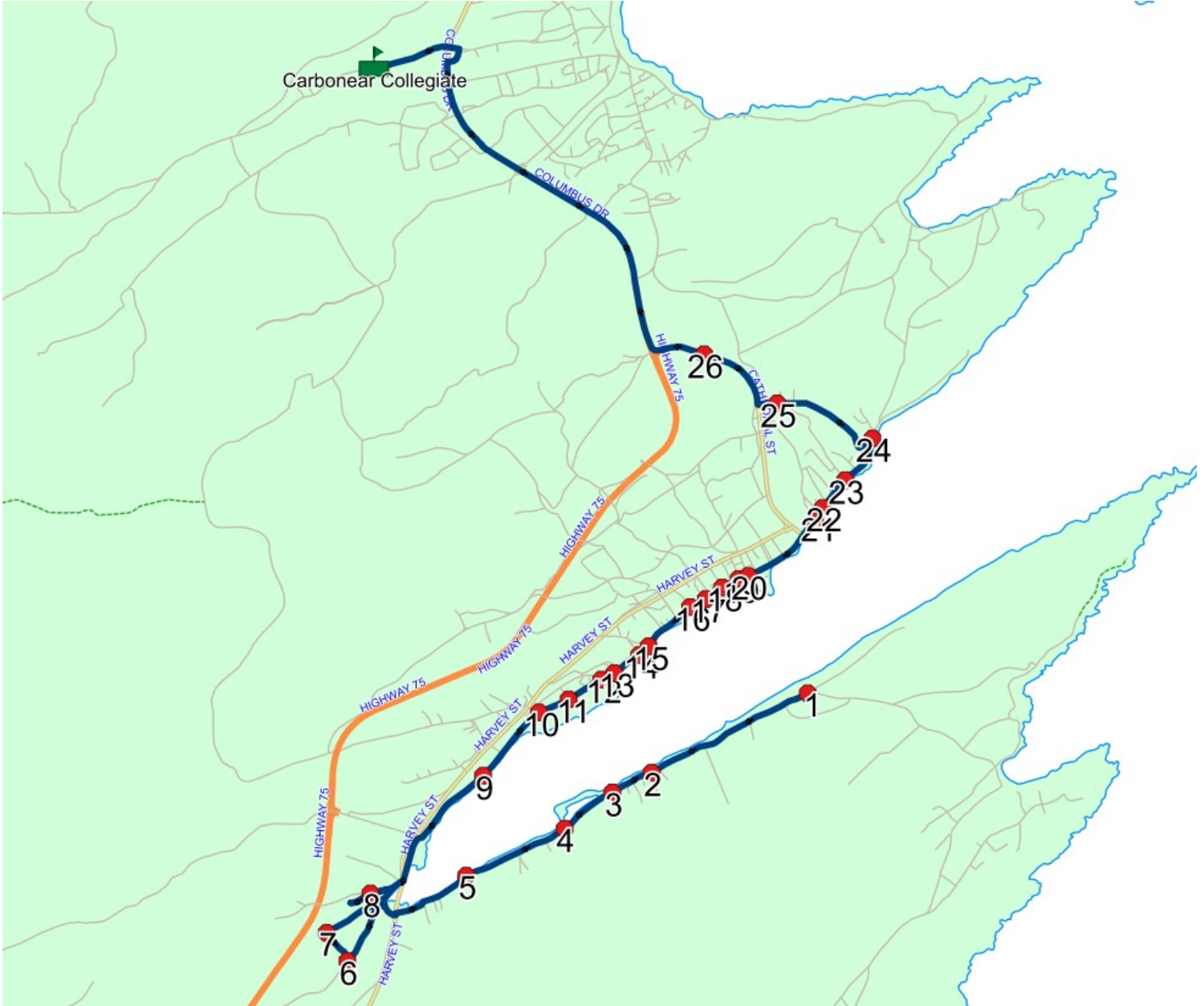
**Route: 16-053-9 Run: 16-053-9 AM**

**Route:** 16-053-9 **Operator:** 11110 Newfoundland Ltd.  
**Vehicle:** 16-053-9  
**Description:**  
**Schools:** Carbonear Collegiate (253)

**Run:** 16-053-9 AM **Description:**  
**Stops:** 27 **Start Time:** 7:59 AM **End Time:** 8:50 AM (52 min)  
**Schools:** Carbonear Collegiate

#	Arrival	Departure	Description
1		7:59 AM	SOUTH SIDE RD & BRYANTS COVE RD
2		8:02 AM	SOUTH SIDE RD
3		8:03 AM	MCCARTHYS RD & SOUTH SIDE RD
4	8:04 AM	8:05 AM	170 SOUTH SIDE RD
5		8:07 AM	SOUTH SIDE RD & BOWS RD
6		8:12 AM	FISHERMANS RD & KELLYS LANE
7		8:13 AM	COOPERS CORNER RD & COOPER CORNER RD
8	8:16 AM	8:17 AM	HARD PATH & HILLVIEW DR
9	8:21 AM	8:22 AM	WATER ST W
10	8:23 AM	8:24 AM	WATER ST W & LEES LANE
11		8:25 AM	WATER ST W & MAPLE HTS
12		8:26 AM	WATER ST W & CROSBIE RD
13	8:26 AM	8:27 AM	WATER ST W & COURAGES LANE
14	8:27 AM	8:28 AM	DOWNING ST & WATER ST W
15		8:28 AM	WATER ST W & MAYNES LANE
16	8:29 AM	8:30 AM	WATER ST W & MARTINS LANE
17		8:30 AM	BRAZILS LANE & WATER ST W
18		8:31 AM	WATER ST W & BANNERMAN ST
19		8:31 AM	WATER ST W & WATER ST E
20		8:32 AM	WATER ST E & BENNETTS LANE
21	8:33 AM	8:34 AM	WOODVILLE RD & WATER ST E
22		8:34 AM	WATER ST E & DAVIS LANE
23		8:35 AM	WATER ST E & ALBERTA DR
24		8:36 AM	MOSQUITO HILL & PARSONS LANE
25	8:39 AM	8:40 AM	KILDARE RD & ARCHIBALD CRT
26		8:41 AM	CATHEDRAL ST
27	8:48 AM	8:50 AM	Carbonear Collegiate

Route: 16-053-9 Run: 16-053-9 AM



**Route: 16-053-9 Run: 16-053-9 PM**

**Route:** 16-053-9 **Operator:** 11110 Newfoundland Ltd.  
**Vehicle:** 16-053-9  
**Description:**  
**Schools:** Carbonear Collegiate (253)

**Run:** 16-053-9 PM **Description:**  
**Stops:** 28 **Start Time:** 2:45 PM **End Time:** 4:02 PM (77 min)  
**Schools:** Carbonear Collegiate

#	Arrival	Departure	Description
1	2:45 PM	3:10 PM	Carbonear Collegiate
2	3:17 PM		CATHEDRAL ST
3	3:19 PM		KILDARE RD & ARCHIBALD CRT
4	3:22 PM		MOSQUITO HILL & PARSONS LANE
5	3:23 PM		WATER ST E & PIKES RD
6	3:24 PM		ALBERTA DR & WATER ST E
7	3:25 PM		WATER ST E & DAVIS LANE
8	3:26 PM		WOODVILLE RD & WATER ST E
9	3:28 PM		WATER ST E & BENNETTS LANE
10	3:28 PM	3:29 PM	WATER ST W & WATER ST E
11	3:29 PM		WATER ST W & BANNERMAN ST
12	3:29 PM	3:30 PM	BRAZILS LANE & WATER ST W
13	3:30 PM	3:31 PM	WATER ST W & MARTINS LANE
14	3:32 PM		WATER ST W & MAYNES LANE
15	3:32 PM	3:33 PM	DOWNING ST & WATER ST W
16	3:34 PM		WATER ST W & COURAGES LANE
17	3:34 PM	3:35 PM	WATER ST W & CROSBIE RD
18	3:36 PM		WATER ST W & MAPLE HTS
19	3:37 PM		WATER ST W & LEES LANE
20	3:39 PM		WATER ST W
21	3:43 PM	3:44 PM	HARD PATH & HILLVIEW DR
22	3:47 PM	3:48 PM	FISHERMANS RD & KELLYS LANE
23	3:48 PM	3:49 PM	COOPERS CORNER RD & COOPER CORNER RD
24	3:54 PM		SOUTH SIDE RD & BOWS RD
25	3:56 PM	3:57 PM	170 SOUTH SIDE RD
26	3:58 PM		MCCARTHYS RD & SOUTH SIDE RD
27	3:59 PM		SOUTH SIDE RD
28	4:02 PM		SOUTH SIDE RD & BRYANTS COVE RD

Route: 16-053-9 Run: 16-053-9 PM

