

Route: 17-810-1

Route: 17-810-1

Vehicle: 17-810-1

Description:

Schools: Bishop Field Elementary (Temporary Location) (326)

Run: 17-810-1 AM

Stops: 11

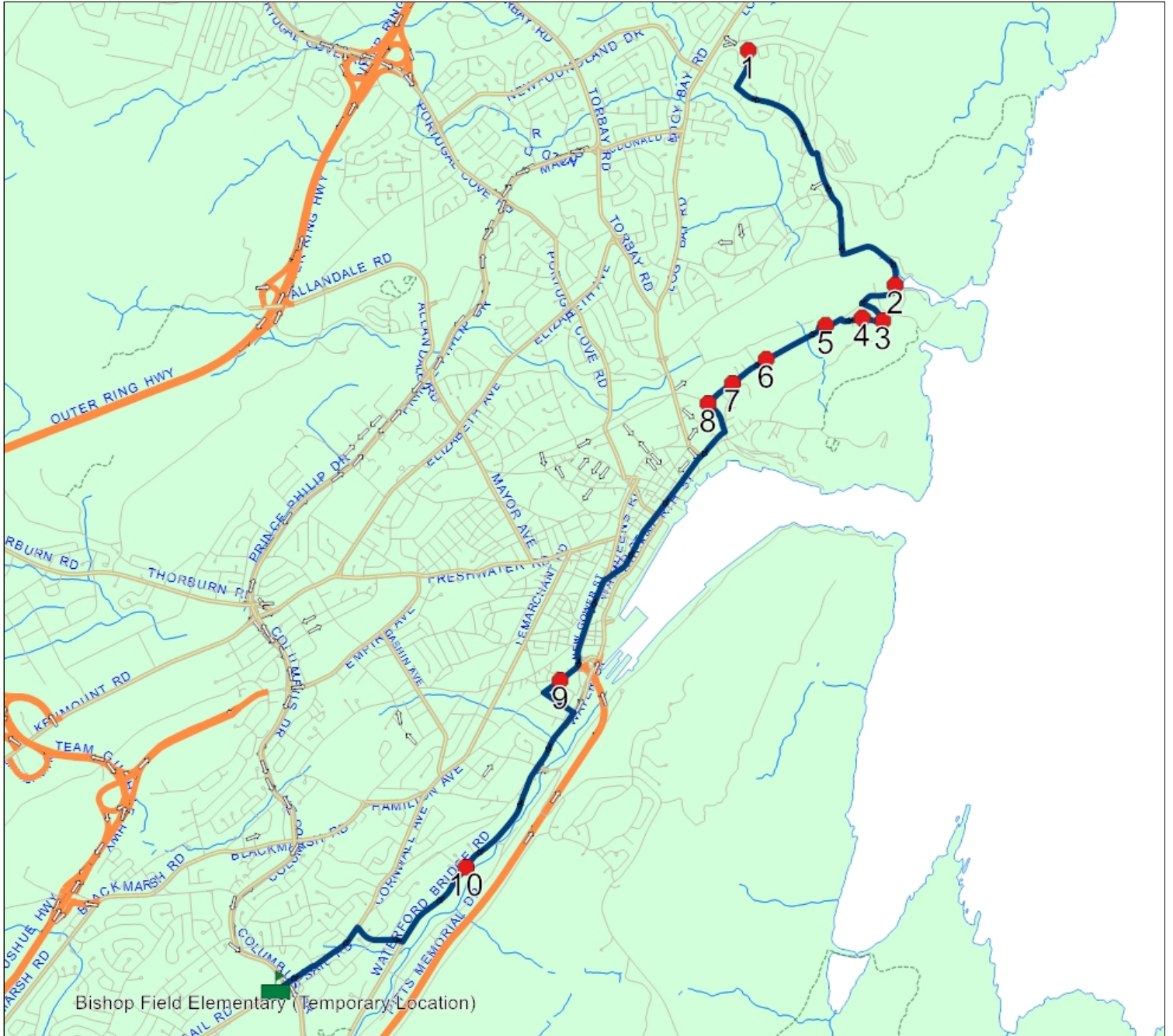
Start Time: 8:00 AM

End Time: 8:32 AM (32 min)

Schools: Bishop Field Elementary (Temporary Location) (326)

#	Time	Description(Crossing)
1	8:01 AM	MIDDLETON ST & MONTAGUE ST
2	8:06 AM	77 QUIDI VIDI VILLAGE RD
3	8:08 AM	CUCKHOLDS COVE RD & REGIMENT RD
4	8:09 AM	29 CUCKHOLDS COVE RD
5	8:12 AM	187 FOREST RD (C)
6	8:13 AM	121 FOREST RD
7	8:14 AM	FOREST RD & QUIDI VIDI RD
8	8:15 AM	FOREST RD & EMPIRE AVE
9	8:21 AM	HAMILTON AVE & CARNELL ST
10	8:26 AM	WATERFORD BRIDGE RD & NOTTINGHAM DR
11	8:30 AM	Bishop Field Elementary (C)

Route: 17-810-1



Route: 17-810-1

Run: 17-810-1 PM

Stops: 11

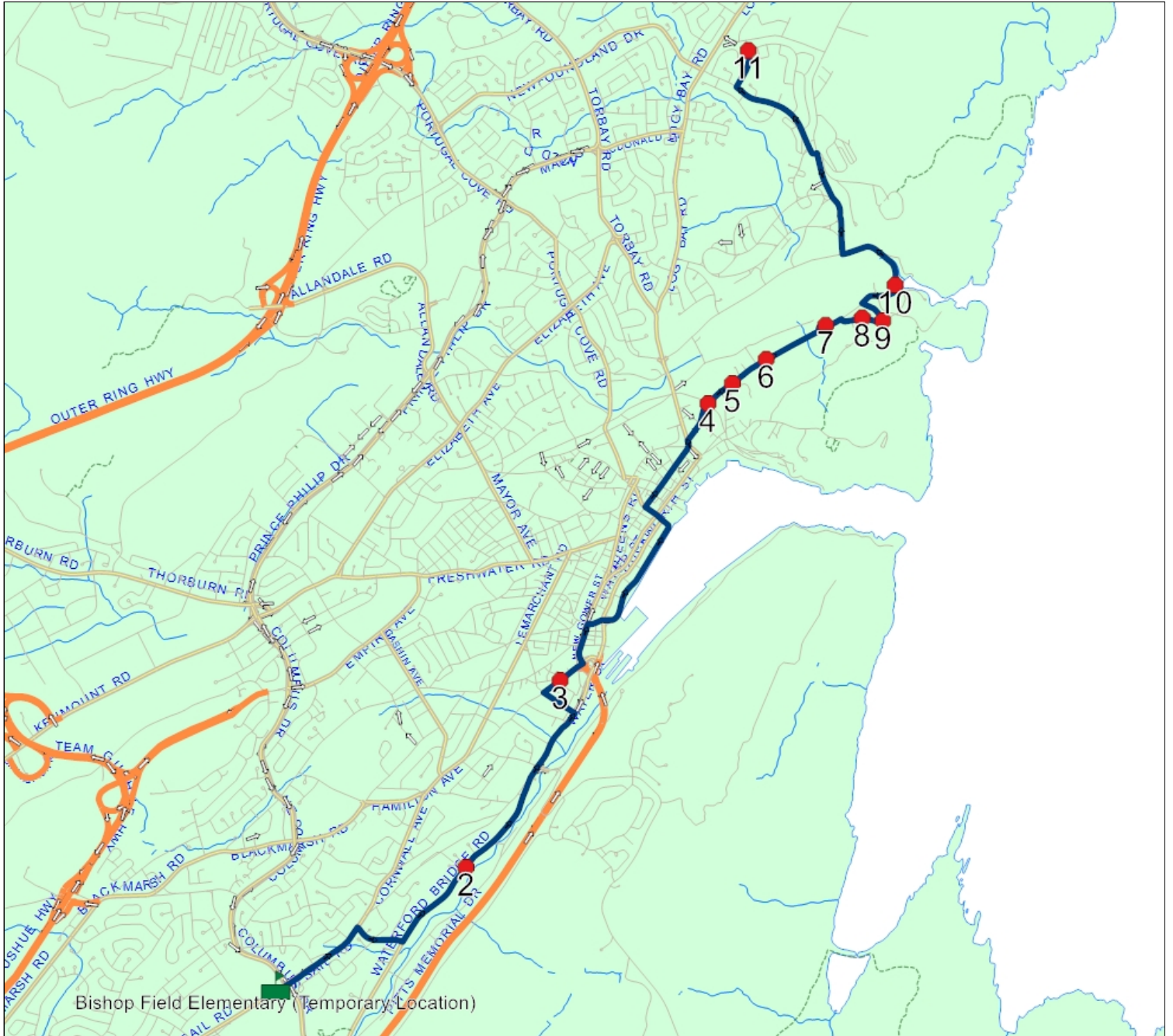
Start Time: 2:52 PM

End Time: 3:25 PM (33 min)

Schools: Bishop Field Elementary (Temporary Location) (326)

#	Time	Description(Crossing)
1	2:55 PM	Bishop Field Elementary
2	2:59 PM	WATERFORD BRIDGE RD & NOTTINGHAM DR
3	3:04 PM	HAMILTON AVE & CARNELL ST
4	3:10 PM	FOREST RD & EMPIRE AVE
5	3:11 PM	FOREST RD & QUIDI VIDI RD
6	3:12 PM	121 FOREST RD (C)
7	3:14 PM	187 FOREST RD
8	3:16 PM	29 CUCKHOLDS COVE RD (C)
9	3:17 PM	CUCKHOLDS COVE RD & REGIMENT RD
10	3:20 PM	77 QUIDI VIDI VILLAGE RD (C)
11	3:25 PM	MIDDLETON ST & MONTAGUE ST

Route: 17-810-1



Route: 17-810-2

Route: 17-810-2

Vehicle: 17-810-2

Description:

Schools: Bishop Field Elementary (Temporary Location) (326)

Run: 17-810-2 AM

Stops: 14

Start Time: 8:02 AM

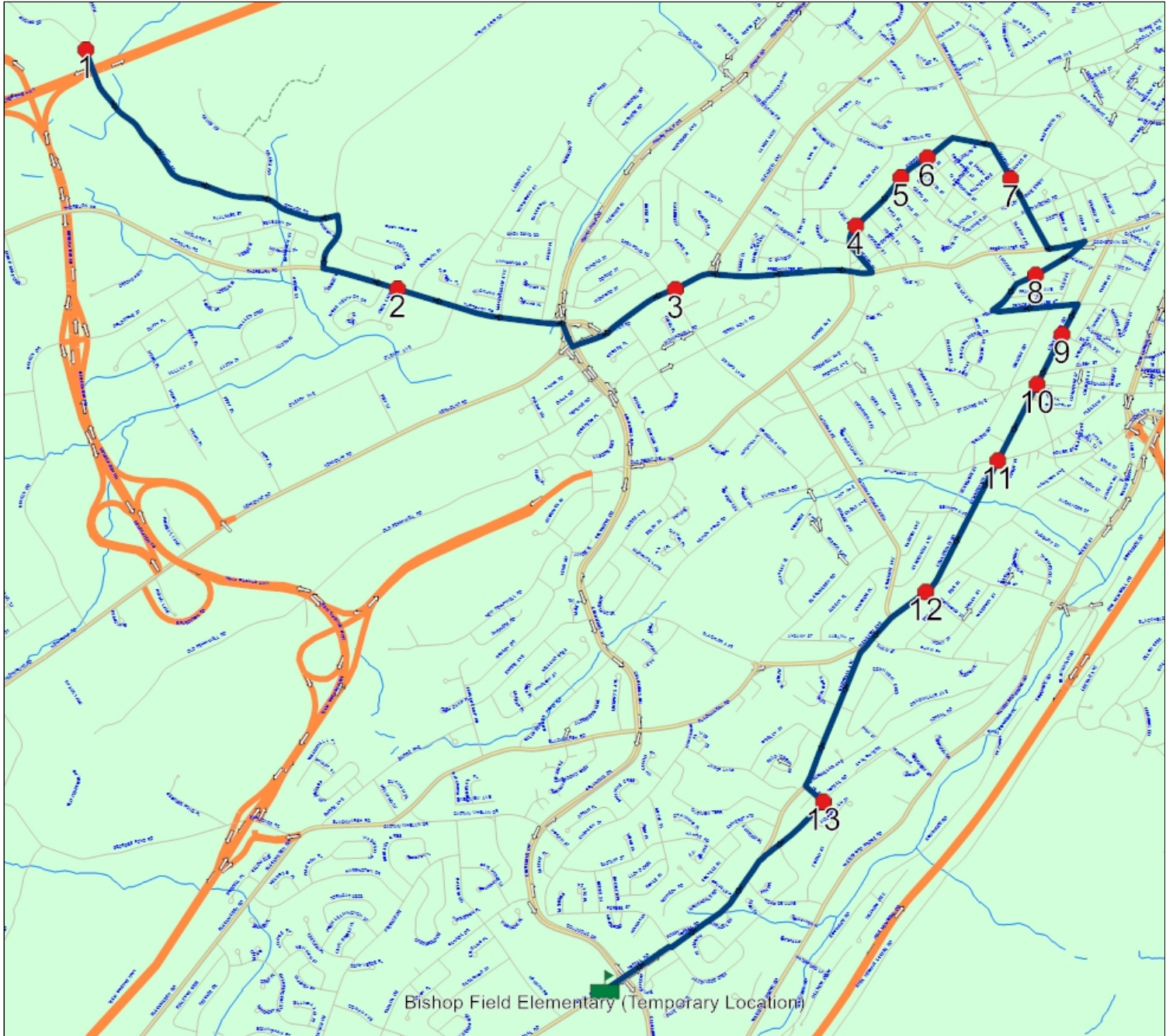
End Time: 8:32 AM (29 min)

Schools: Bishop Field Elementary (Temporary Location) (326)

#	Time	Description(Crossing)
1	8:03 AM	GROVES RD & PITCHERS PATH
2	8:06 AM	THORBURN RD & PICEA LANE
3	8:09 AM	315 FRESHWATER RD
4	8:12 AM	EMPIRE AVE & MONCHY ST
5	8:13 AM	EMPIRE AVE & CAIRO ST
6	8:14 AM	EMPIRE AVE & ALDERSHOT ST
7	8:16 AM	MAYOR AVE & CALVER ST
8	8:19 AM	PENNYWELL RD & FITZPATRICK AVE
9	8:21 AM	LEMARCHANT RD & BRAZIL ST
10	8:22 AM	LEMARCHANT RD & SPRINGDALE ST
11	8:23 AM	LEMARCHANT RD & CAMPBELL AVE
12	8:24 AM	HAMILTON AVE & RICHMOND ST
13	8:27 AM	TOPSAIL RD & 18 ST
14	8:30 AM	Bishop Field Elementary (C)

Total: 11.30 km 8:02 AM - 8:32 AM 29 min

Route: 17-810-2



Route: 17-810-2

Run: 17-810-2 PM

Stops: 14

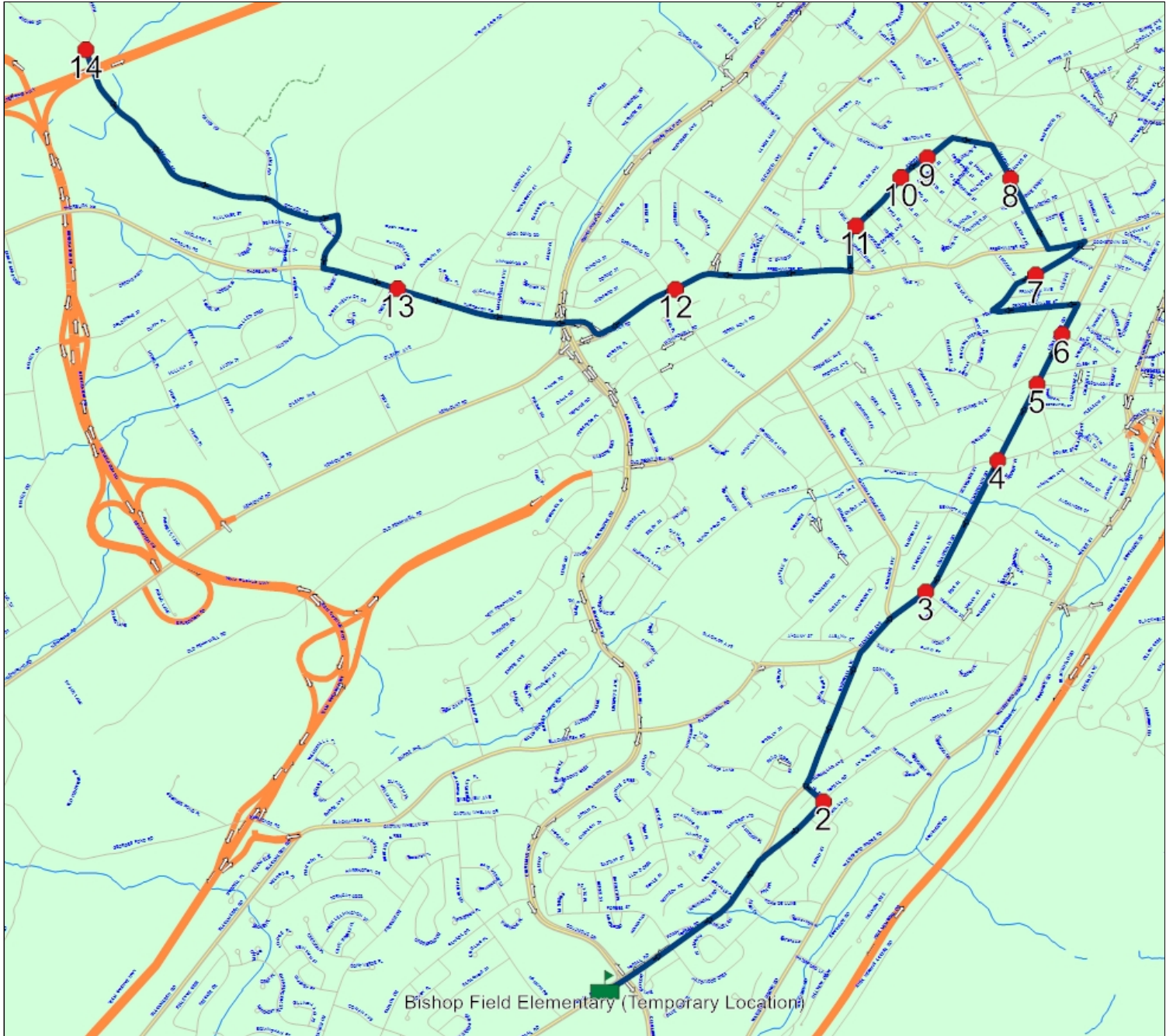
Start Time: 2:48 PM

End Time: 3:18 PM (30 min)

Schools: Bishop Field Elementary (Temporary Location) (326)

#	Time	Description(Crossing)
1	2:50 PM	Bishop Field Elementary
2	2:52 PM	TOPSAIL RD & 18 ST
3	2:56 PM	HAMILTON AVE & RICHMOND ST
4	2:57 PM	LEMARCHANT RD & CAMPBELL AVE
5	2:59 PM	LEMARCHANT RD & SPRINGDALE ST
6	3:00 PM	LEMARCHANT RD & BRAZIL ST
7	3:02 PM	PENNYWELL RD & FITZPATRICK AVE
8	3:05 PM	MAYOR AVE & CALVER ST
9	3:07 PM	EMPIRE AVE & ALDERSHOT ST
10	3:08 PM	EMPIRE AVE & CAIRO ST
11	3:09 PM	EMPIRE AVE & MONCHY ST
12	3:12 PM	315 FRESHWATER RD (C)
13	3:14 PM	THORBURN RD & PICEA LANE
14	3:17 PM	GROVES RD & PITCHERS PATH

Route: 17-810-2



Route: 17-810-3

Route: 17-810-3

Vehicle: 17-810-3

Description:

Schools: Bishop Field Elementary (Temporary Location) (326)

Run: 17-810-3 AM

Stops: 14

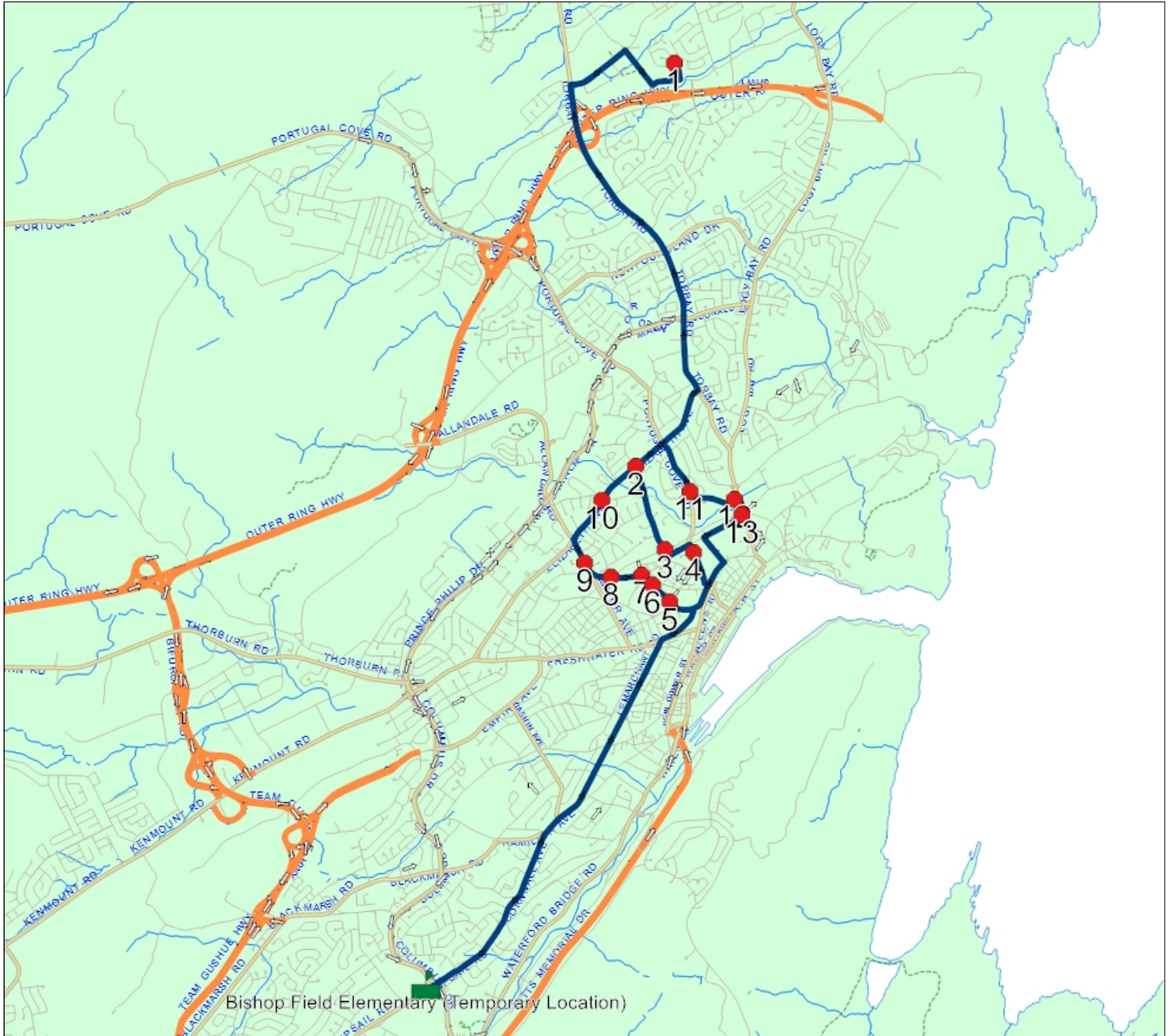
Start Time: 7:45 AM

End Time: 8:29 AM (45 min)

Schools: Bishop Field Elementary (Temporary Location) (326)

#	Time	Description(Crossing)
1	7:45 AM	HYDE PARK DR & BROOKLYN AVE
2	7:55 AM	ELIZABETH AVE & DOWNING ST
3	7:57 AM	CARPASIAN RD & EMPIRE AVE
4	7:59 AM	RENNIES MILL RD & RIVERVIEW AVE
5	8:02 AM	BONAVENTURE AVE & MULLOCK ST
6	8:03 AM	BONAVENTURE AVE & BARNES RD
7	8:03 AM	BONAVENTURE AVE & FLEMING ST
8	8:05 AM	90 BONAVENTURE AVE
9	8:06 AM	109 BONAVENTURE AVE (C)
10	8:08 AM	156 ELIZABETH AVE (C)
11	8:11 AM	PORTUGAL COVE RD & GLENRIDGE CRES
12	8:13 AM	WINTER AVE & JUDGE PL
13	8:14 AM	CIRCULAR RD & EMPIRE AVE
14	8:27 AM	Bishop Field Elementary (C)

Route: 17-810-3



Route: 17-810-3

Run: 17-810-3 PM

Stops: 14

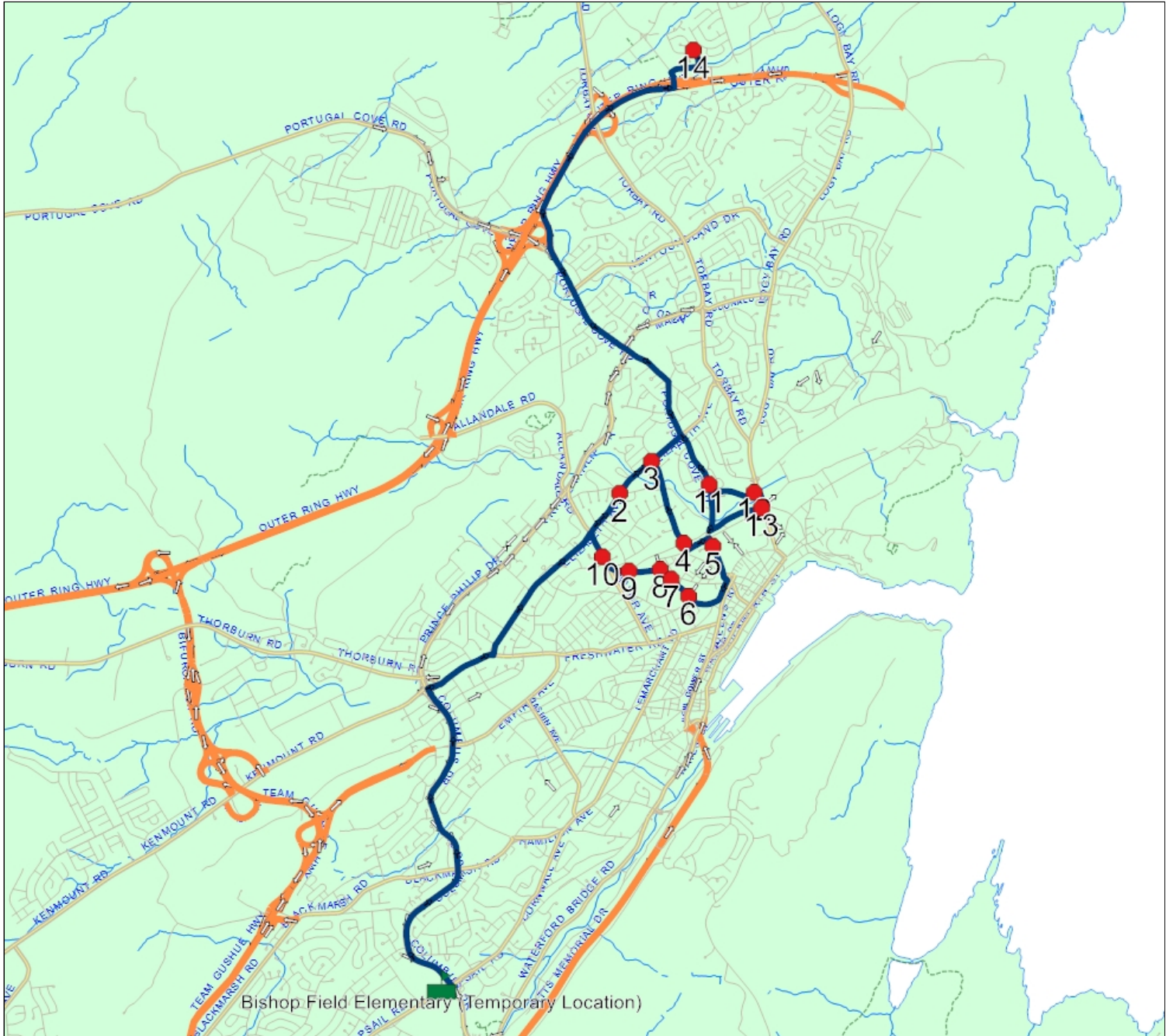
Start Time: 2:47 PM

End Time: 3:35 PM (48 min)

Schools: Bishop Field Elementary (Temporary Location) (326)

#	Time	Description(Crossing)
1	2:50 PM	Bishop Field Elementary
2	3:03 PM	156 ELIZABETH AVE (C)
3	3:04 PM	ELIZABETH AVE & CARPASIAN RD
4	3:06 PM	CARPASIAN RD & EMPIRE AVE
5	3:08 PM	RENNIES MILL RD & RIVERVIEW AVE
6	3:11 PM	BONAVENTURE AVE & MULLOCK ST
7	3:12 PM	BONAVENTURE AVE & BARNES RD
8	3:13 PM	BONAVENTURE AVE & FLEMING ST
9	3:14 PM	90 BONAVENTURE AVE
10	3:15 PM	109 BONAVENTURE AVE (C)
11	3:20 PM	PORTUGAL COVE RD & GLENRIDGE CRES
12	3:22 PM	WINTER AVE & JUDGE PL
13	3:24 PM	EMPIRE AVE & CIRCULAR RD
14	3:34 PM	HYDE PARK DR & BROOKLYN AVE

Route: 17-810-3



Route: 17-810-4

Route: 17-810-4

Vehicle: 17-810-4

Description:

Schools: Bishop Field Elementary (Temporary Location) (326)

Run: 17-810-4 AM

Stops: 6

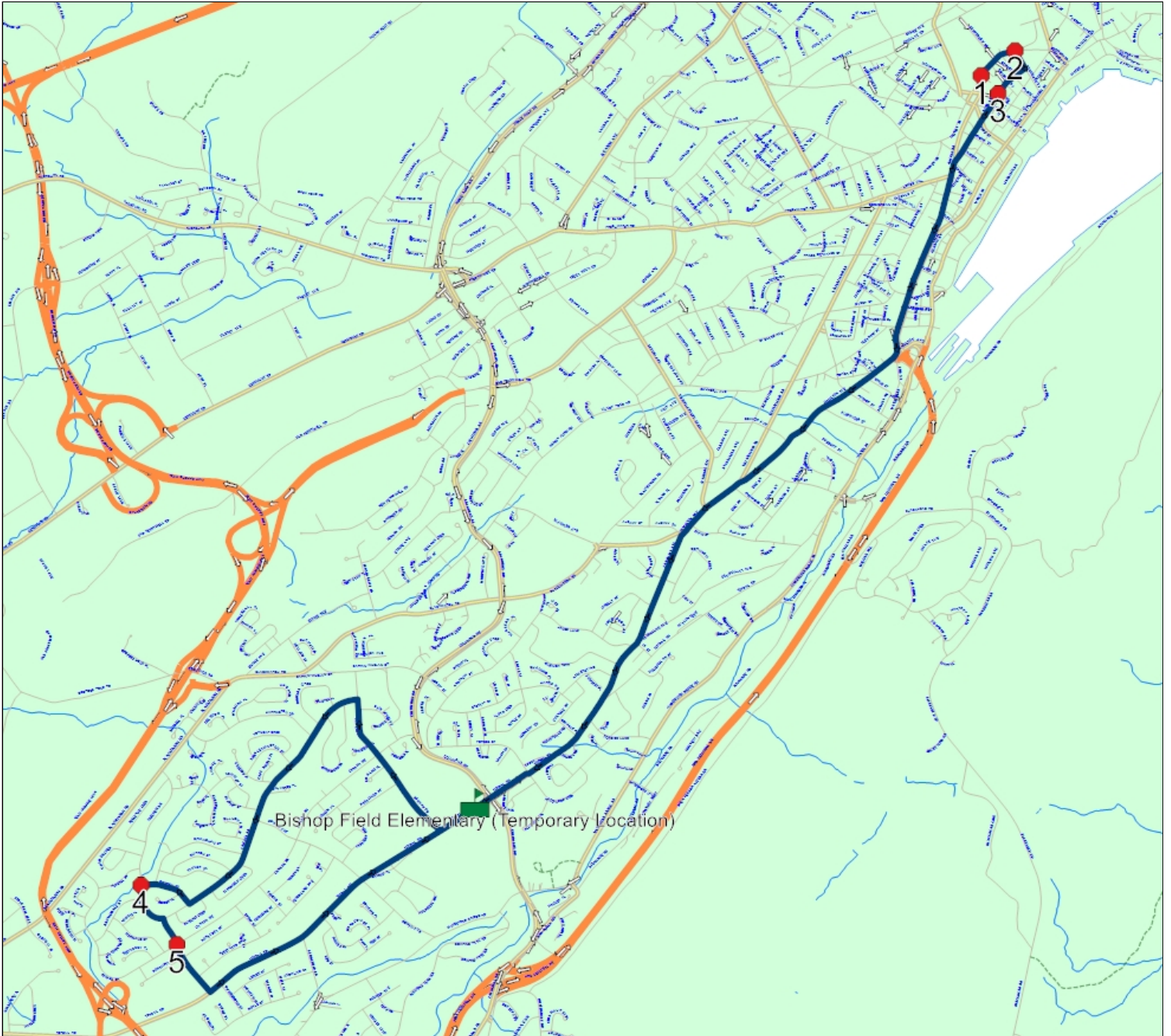
Start Time: 8:08 AM

End Time: 8:32 AM (24 min)

Schools: Bishop Field Elementary (Temporary Location) (326)

#	Time	Description(Crossing)
1	8:09 AM	MILITARY RD & CAREW ST
2	8:11 AM	MILITARY RD & COCHRANE ST
3	8:11 AM	46 BOND ST
4	8:26 AM	FRECKER DR & CONRAN ST
5	8:27 AM	BURGEO ST & CANADA DR
6	8:30 AM	Bishop Field Elementary

Route: 17-810-4



Route: 17-810-4

Run: 17-810-4 PM

Stops: 6

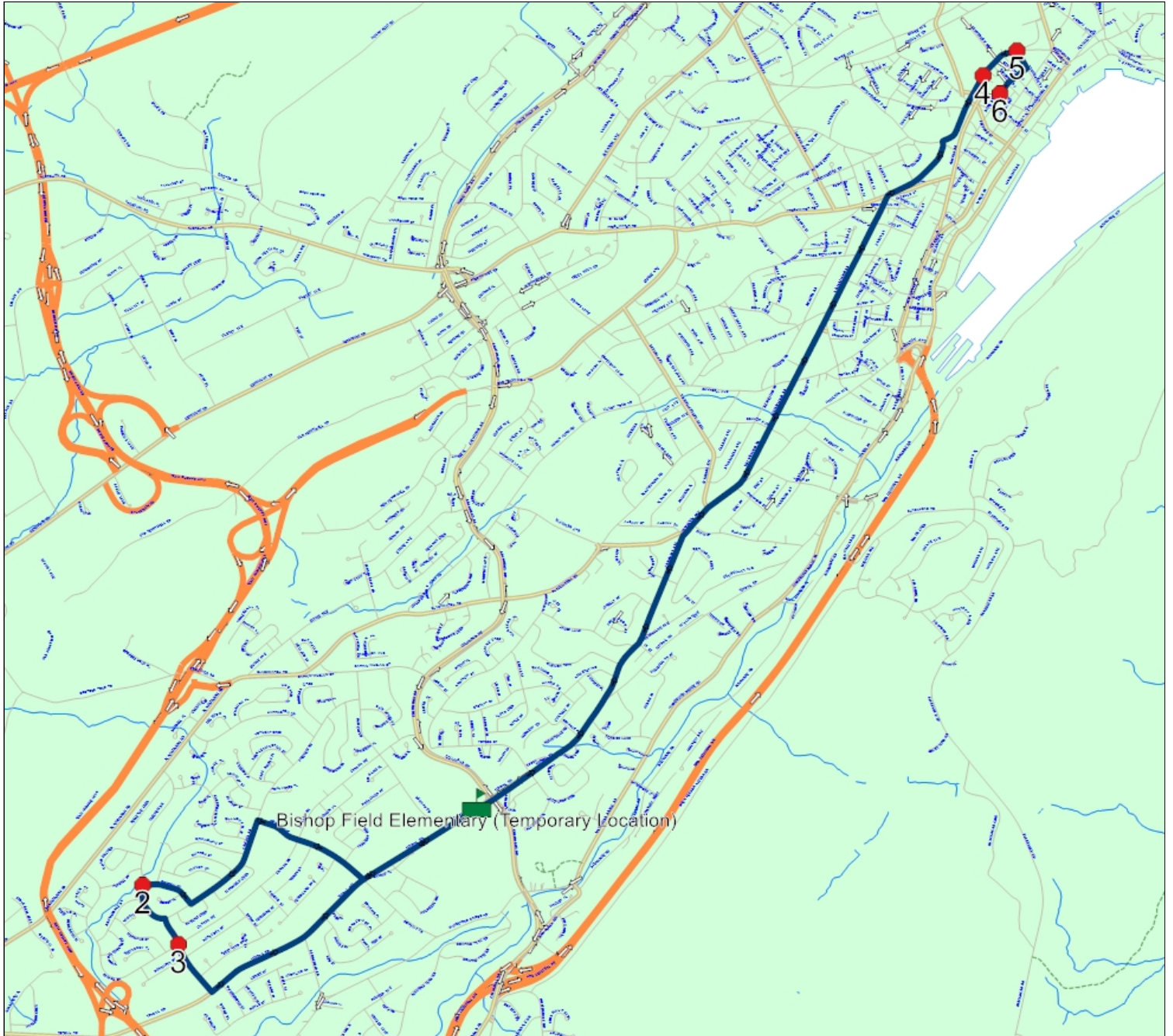
Start Time: 2:53 PM

End Time: 3:17 PM (24 min)

Schools: Bishop Field Elementary (Temporary Location) (326)

#	Time	Description(Crossing)
1	2:55 PM	Bishop Field Elementary (C)
2	2:59 PM	FRECKER DR & CONRAN ST
3	3:01 PM	BURGEO ST & CANADA DR
4	3:13 PM	MILITARY RD & CAREW ST
5	3:15 PM	MILITARY RD & COCHRANE ST
6	3:17 PM	46 BOND ST

Route: 17-810-4



Route: 17-810-5

Route: 17-810-5

Vehicle: 17-810-5

Description:

Schools: Bishop Field Elementary (Temporary Location) (326)

Run: 17-810-5 AM

Stops: 10

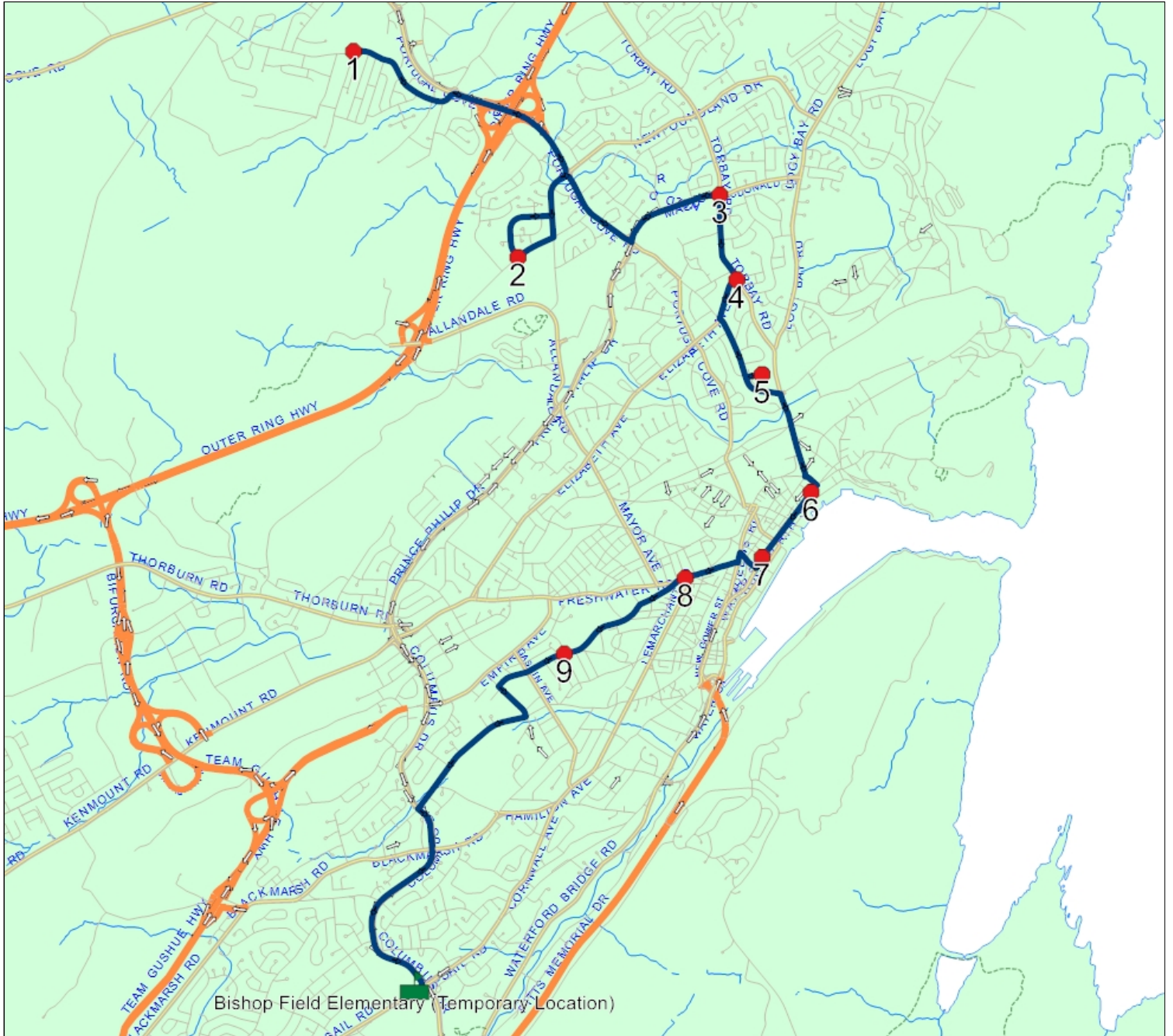
Start Time: 7:54 AM

End Time: 8:32 AM (38 min)

Schools: Bishop Field Elementary (Temporary Location) (326)

#	Time	Description(Crossing)
1	7:54 AM	AIRPORT HEIGHTS DR & FIRDALE DR
2	7:59 AM	RIDGE RD & FOX AVE
3	8:04 AM	TORBAY RD & MACDONALD DR
4	8:06 AM	TORBAY RD & ELIZABETH AVE
5	8:10 AM	CHALKER PL (C)
6	8:15 AM	DUCKWORTH ST & WOOD ST
7	8:17 AM	DUCKWORTH ST & CATHEDRAL ST
8	8:20 AM	FRESHWATER RD & SPENCER ST
9	8:22 AM	PENNYWELL RD & SMITH AVE
10	8:30 AM	Bishop Field Elementary (C)

Route: 17-810-5



Route: 17-810-5

Run: 17-810-5 PM

Stops: 10

Start Time: 2:47 PM

End Time: 3:31 PM (44 min)

Schools: Bishop Field Elementary (Temporary Location) (326)

#	Time	Description(Crossing)
1	2:50 PM	Bishop Field Elementary
2	2:57 PM	PENNYWELL RD & SMITH AVE
3	3:01 PM	FRESHWATER RD & SPENCER ST
4	3:07 PM	DUCKWORTH ST & CATHEDRAL ST
5	3:09 PM	DUCKWORTH ST & WOOD ST
6	3:14 PM	CHALKER PL (C)
7	3:17 PM	TORBAY RD & ELIZABETH AVE
8	3:19 PM	TORBAY RD & MACDONALD DR
9	3:24 PM	RIDGE RD & FOX AVE
10	3:31 PM	AIRPORT HEIGHTS DR & FIRDALE DR

Route: 17-810-5

