

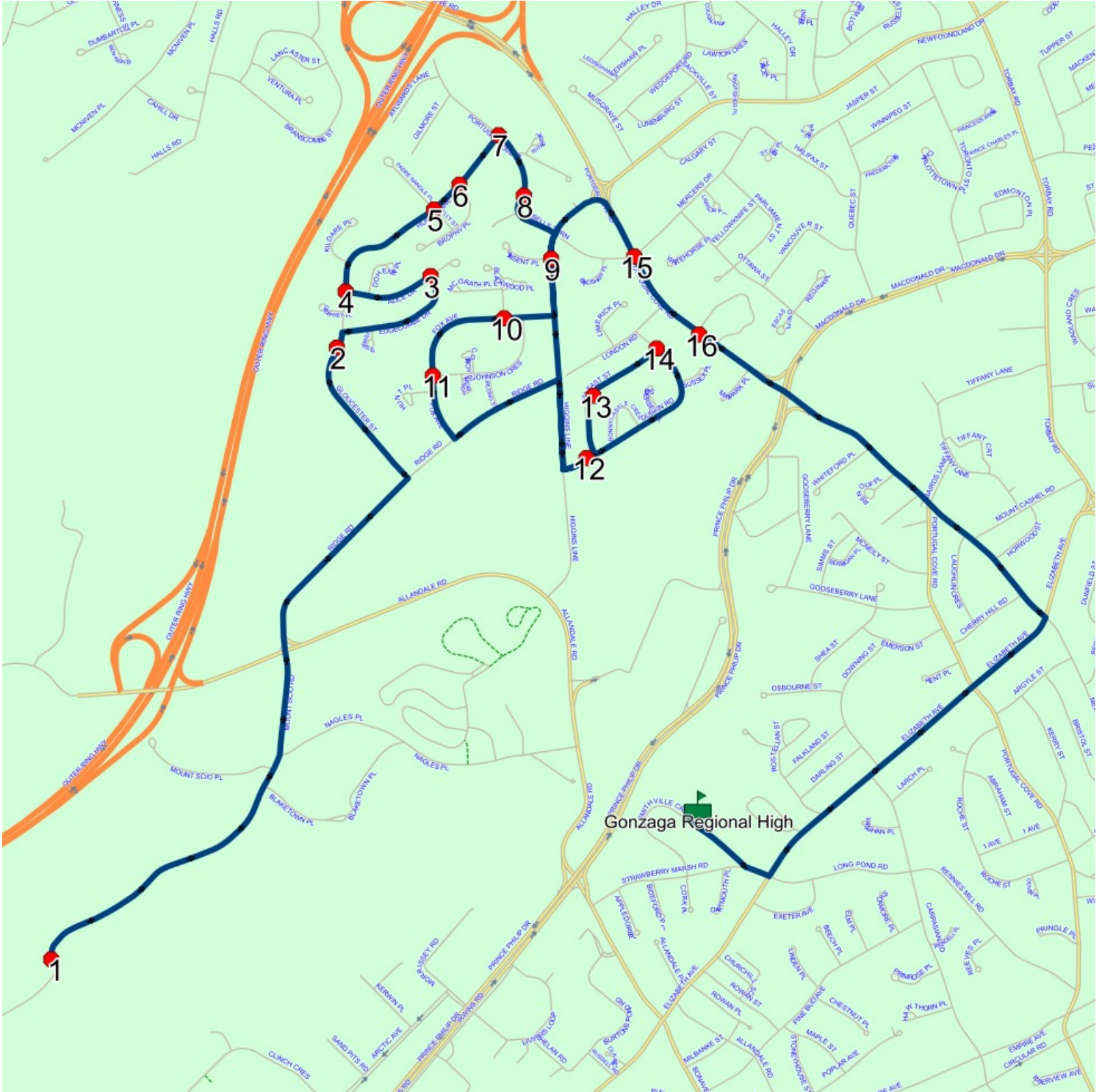
Route: 17-138A-1 Run: 17-138A-1B AM

Route: 17-138A-1 Operator: Dave Gulliver Cabs Ltd.
 Vehicle: 17-138A-1
 Description:
 Schools: Gonzaga Regional High (336)

Run: 17-138A-1B AM Description:
 Stops: 17 Start Time: 8:15 AM End Time: 8:42 AM
 Schools: Gonzaga Regional High
 : 2024-06-30

#	Arrival	Departure	Description
1		8:15 AM	154 MOUNT SCIO RD
2		8:18 AM	#71 Gloucester St
3	8:19 AM	8:20 AM	EDGECOMBE DR; ST JOHNS & ALICE DR; ST JOHNS
4	8:20 AM	8:21 AM	Gloucester St @ Alice Dr
5	8:22 AM	8:23 AM	Hunts @ Kelly St
6		8:23 AM	Hunts Ln @ Brophy Pl
7	8:23 AM	8:24 AM	HUNTS LANE; ST JOHNS & PORTUGAL COVE PL; ST JOHNS
8	8:24 AM	8:25 AM	42 BELLS TURN; ST JOHNS; A1B
9	8:25 AM	8:26 AM	HIGGINS LINE; ST JOHNS & PINSENT PL; ST JOHNS
10	8:26 AM	8:27 AM	Fox Ave @ Blackwood Pl
11	8:27 AM	8:28 AM	FOX AVE & JOHNSON CRES; ST JOHNS
12	8:30 AM	8:31 AM	#3 Dublin Rd
13		8:31 AM	16 BELFAST ST; ST JOHNS; A1B
14		8:32 AM	BELFAST ST; ST JOHNS & DUBLIN RD; ST JOHNS
15		8:35 AM	PORTUGAL COVE RD; ST JOHNS & BELLS TURN; ST JOHNS
16	8:35 AM	8:36 AM	227 PORTUGAL COVE RD; ST JOHNS; A1B
17	8:40 AM	8:42 AM	Gonzaga Regional High Driveway

Route: 17-138A-1 Run: 17-138A-1B AM



Route: 17-138A-1 Run: 17-138A-1B PM

Route: 17-138A-1

Operator: Dave Gulliver Cabs Ltd.

Vehicle: 17-138A-1

Description:

Schools: Gonzaga Regional High (336)

Run: 17-138A-1B PM

Stops: 17

Start Time: 2:55 PM

Description:

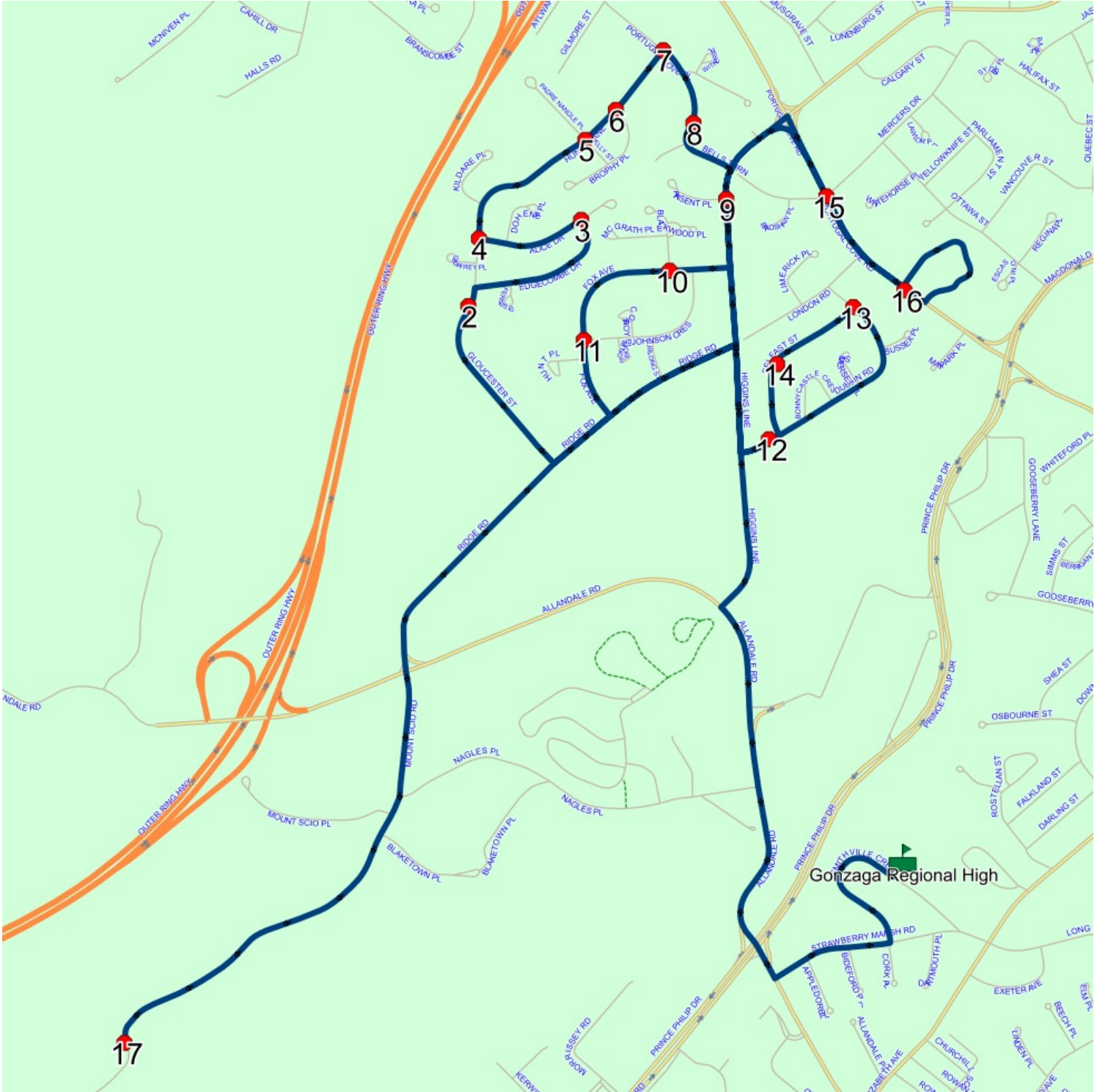
End Time: 3:42 PM

Schools: Gonzaga Regional High

: 2024-06-30

#	Arrival	Departure	Description
1	2:55 PM	3:10 PM	Gonzaga Regional High Driveway
2	3:16 PM	3:17 PM	#71 Gloucester St
3	3:17 PM	3:18 PM	EDGECOMBE DR; ST JOHNS & ALICE DR; ST JOHNS
4	3:19 PM		Gloucester St @ Alice Dr
5	3:20 PM	3:21 PM	Hunts @ Kelly St
6	3:21 PM	3:22 PM	Hunts Ln @ Brophy Pl
7	3:22 PM		HUNTS LANE; ST JOHNS & PORTUGAL COVE PL; ST JOHNS
8	3:23 PM		42 BELLS TURN; ST JOHNS; A1B
9	3:24 PM	3:25 PM	HIGGINS LINE; ST JOHNS & PINSENT PL; ST JOHNS
10	3:25 PM	3:26 PM	Fox Ave @ Blackwood Pl
11	3:26 PM	3:27 PM	FOX AVE & JOHNSON CRES; ST JOHNS
12	3:29 PM	3:30 PM	#3 Dublin Rd
13	3:30 PM	3:31 PM	BELFAST ST; ST JOHNS & DUBLIN RD; ST JOHNS
14	3:32 PM		16 BELFAST ST; ST JOHNS; A1B
15	3:34 PM	3:35 PM	PORTUGAL COVE RD; ST JOHNS & BELLS TURN; ST JOHNS
16	3:35 PM		227 PORTUGAL COVE RD; ST JOHNS; A1B
17	3:42 PM		154 MOUNT SCIO RD

Route: 17-138A-1 Run: 17-138A-1B PM



Route: 17-138A-2 Run: 17-138A-2B AM

Route: 17-138A-2 Operator: Dave Gulliver Cabs Ltd.

Vehicle: 17-138A-2

Description:

Schools: Gonzaga Regional High (336)

Run: 17-138A-2B AM

Stops: 15

Start Time: 8:07 AM

Description:

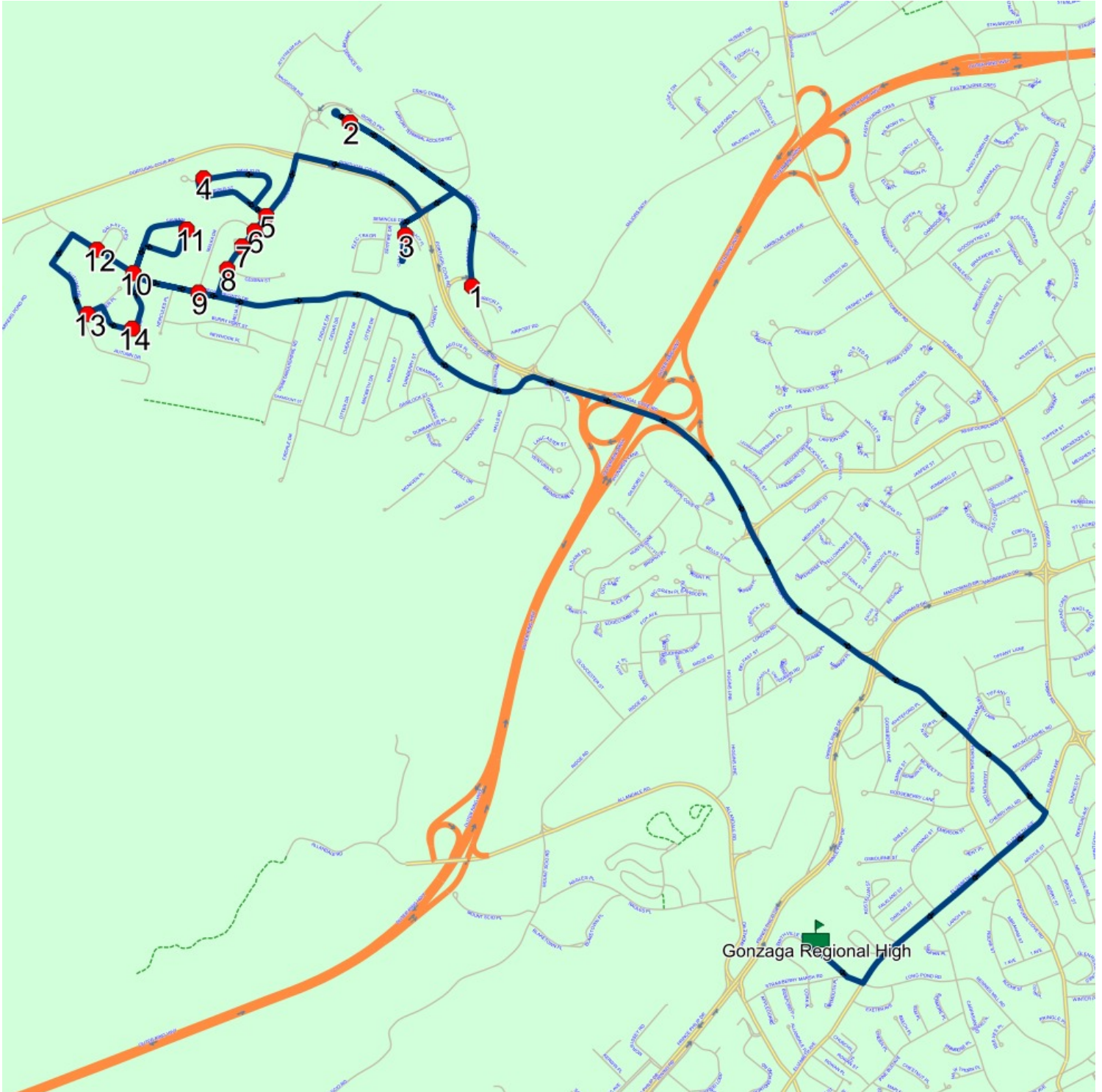
End Time: 8:42 AM

Schools: Gonzaga Regional High

: 2024-06-30

#	Arrival	Departure	Description
1		8:07 AM	85 AIRPORT RD
2		8:09 AM	103 RADIO RANGE RD; ST JOHNS; A1A
3	8:11 AM	8:12 AM	CARAVELLE PL & LEGACY PL
4	8:18 AM	8:19 AM	60 NAVAJO PL; ST JOHNS; A1A
5		8:20 AM	Viscount Street @ Piper Street
6		8:21 AM	Viscount Street @ Malka Drive
7	8:21 AM	8:22 AM	VISCOUNT ST; ST JOHNS & FALCON PL; ST JOHNS
8		8:22 AM	VISCOUNT ST; ST JOHNS & CESSNA ST; ST JOHNS
9		8:23 AM	AIRPORT HEIGHTS DR; ST JOHNS & MALKA DR; ST JOHNS
10		8:24 AM	Airport Heights Drive @ Savannah Park Drive
11	8:25 AM	8:26 AM	51 SAVANNAH PARK DR; ST JOHNS; A1A
12	8:26 AM	8:27 AM	Airport Heights Drive @ Galaxy Crescent
13	8:29 AM	8:30 AM	21 ALDER PL; ST JOHNS; A1A
14	8:30 AM	8:31 AM	#24 Forde Dr
15	8:40 AM	8:42 AM	Gonzaga Regional High Driveway

Route: 17-138A-2 Run: 17-138A-2B AM



Route: 17-138A-2 Run: 17-138A-2B PM

Route: 17-138A-2 Operator: Dave Gulliver Cabs Ltd.

Vehicle: 17-138A-2

Description:

Schools: Gonzaga Regional High (336)

Run: 17-138A-2B PM

Stops: 15

Start Time: 2:55 PM

Description:

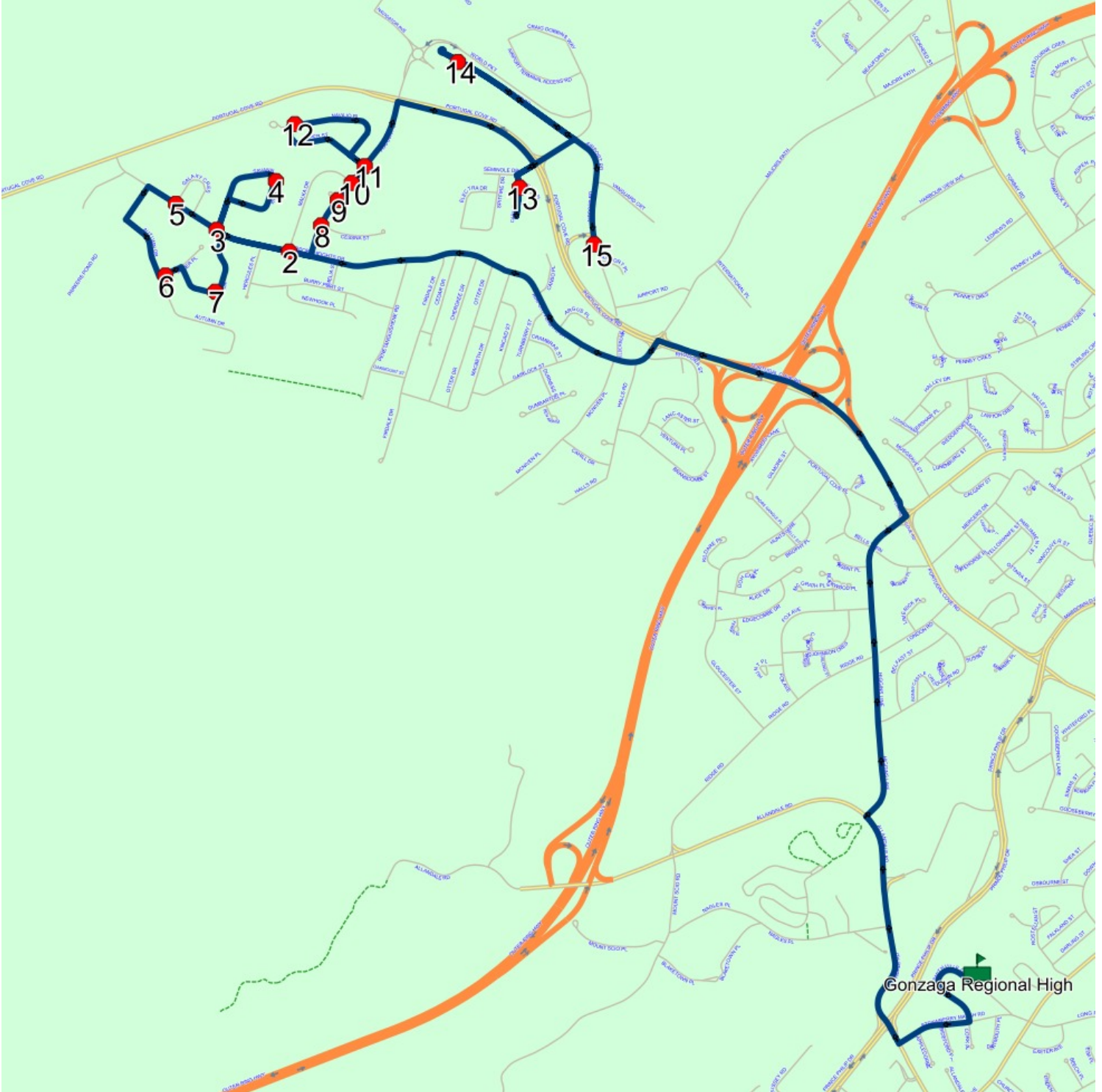
End Time: 3:46 PM

Schools: Gonzaga Regional High

: 2024-06-30

#	Arrival	Departure	Description
1	2:55 PM	3:10 PM	Gonzaga Regional High Driveway
2	3:19 PM	3:20 PM	AIRPORT HEIGHTS DR; ST JOHNS & MALKA DR; ST JOHNS
3	3:20 PM	3:21 PM	Airport Heights Drive @ Savannah Park Drive
4	3:22 PM		51 SAVANNAH PARK DR; ST JOHNS; A1A
5	3:23 PM	3:24 PM	Airport Heights Drive @ Galaxy Crescent
6	3:26 PM	3:27 PM	21 ALDER PL; ST JOHNS; A1A
7	3:27 PM	3:28 PM	#24 Forde Dr
8	3:30 PM		VISCOUNT ST; ST JOHNS & CESSNA ST; ST JOHNS
9	3:30 PM	3:31 PM	VISCOUNT ST; ST JOHNS & FALCON PL; ST JOHNS
10	3:31 PM	3:32 PM	Viscount Street @ Malka Drive
11	3:32 PM	3:33 PM	Viscount Street @ Piper Street
12	3:34 PM	3:35 PM	60 NAVAJO PL; ST JOHNS; A1A
13	3:38 PM	3:39 PM	CARAVELLE PL & LEGACY PL
14	3:43 PM		103 RADIO RANGE RD; ST JOHNS; A1A
15	3:45 PM	3:46 PM	85 AIRPORT RD

Route: 17-138A-2 Run: 17-138A-2B PM



Route: 17-138A-3 Run: 17-138A-3 AM

Route: 17-138A-3

Operator: Dave Gulliver Cabs Ltd.

Vehicle: 17-138A-3

Description:

Schools: Gonzaga Regional High (336)

Run: 17-138A-3 AM

Description:

Stops: 31

Start Time: 7:56 AM

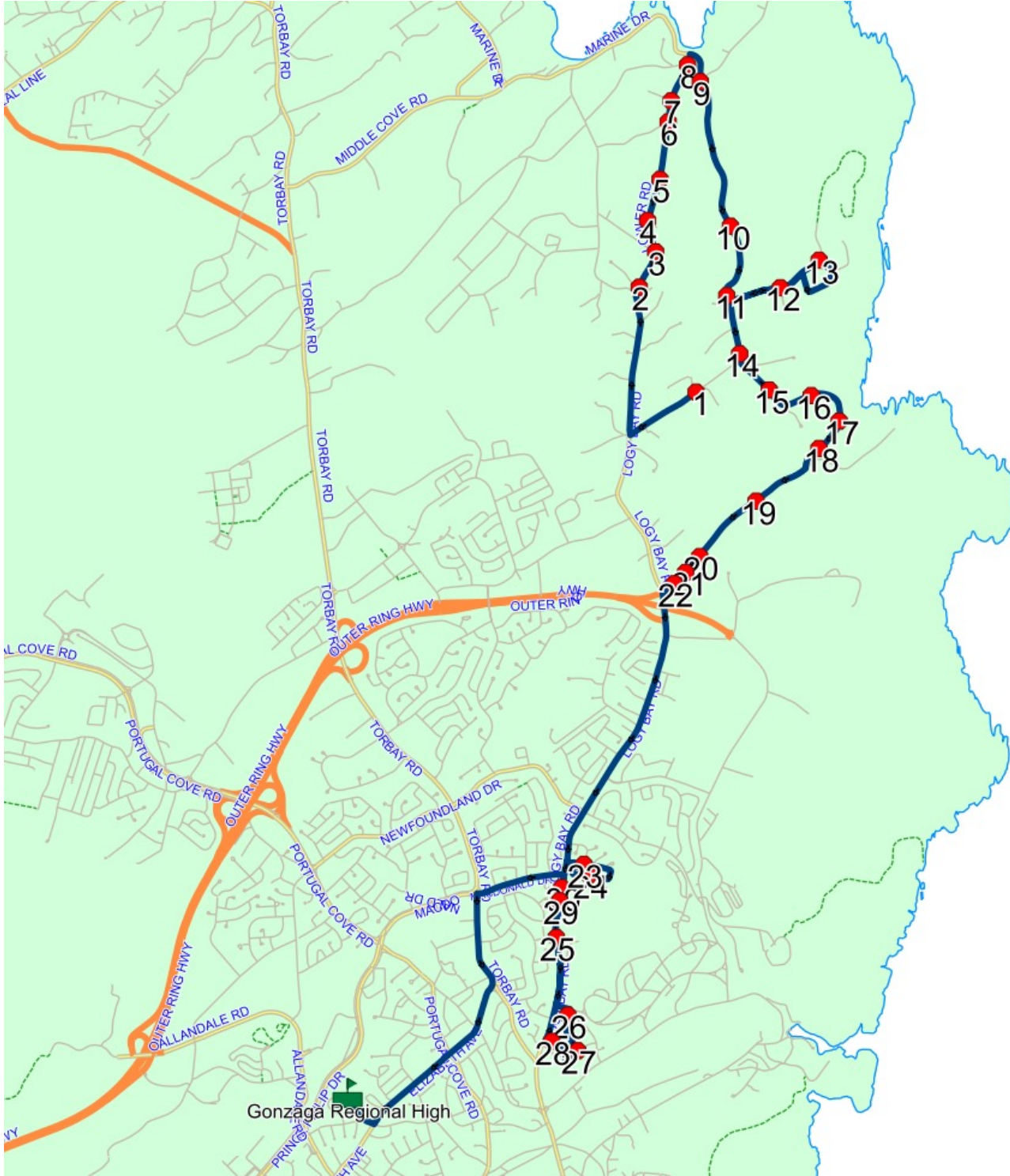
End Time: 8:42 AM

Schools: Gonzaga Regional High

: 2024-06-30

#	Arrival	Departure	Description
1		7:56 AM	CADIGANS RD; LOGY BAY-MIDDLE COVE-OUTER COVE & O'BRIEN PL; LOGY BAY-MIDDLE COVE-OUTER COVE
2	7:58 AM	7:59 AM	LOWER RD; LOGY BAY-MIDDLE COVE-OUTER COVE & LAUREL WILLOW CLOSE; LOGY BAY-MIDDLE COVE-OUTER COVE
3		7:59 AM	LOWER RD & O'NEILLS RD
4		7:59 AM	75 LOWER RD; LOGY BAY-MIDDLE COVE-OUTER COVE; A1K
5		8:00 AM	106 LOWER RD; LOGY BAY-MIDDLE COVE-OUTER COVE; A1K
6		8:01 AM	Lower Rd @ O'Rourkes Lane
7		8:01 AM	LOWER RD; LOGY BAY-MIDDLE COVE-OUTER COVE & HICKEYS LANE; LOGY BAY-MIDDLE COVE-OUTER COVE
8		8:02 AM	MARINE DR & BARNES RD
9		8:03 AM	MARINE DR & DORANS LANE
10		8:04 AM	512 MARINE DR; LOGY BAY-MIDDLE COVE-OUTER COVE; A1K
11	8:05 AM	8:06 AM	446 MARINE DR
12		8:07 AM	RED CLIFF RD & ROMANS DRUNG
13		8:08 AM	Red Cliff Rd @ Ivys Way
14	8:11 AM	8:12 AM	386 MARINE DR; LOGY BAY-MIDDLE COVE-OUTER COVE; A1K
15		8:13 AM	340 MARINE DR; LOGY BAY-MIDDLE COVE-OUTER COVE; A1K
16	8:14 AM	8:15 AM	285 MARINE DR; LOGY BAY-MIDDLE COVE-OUTER COVE; A1K
17		8:15 AM	245 MARINE DR; LOGY BAY-MIDDLE COVE-OUTER COVE; A1K
18		8:16 AM	219 MARINE DR
19		8:17 AM	100 MARINE DR
20		8:18 AM	40 MARINE DR; LOGY BAY-MIDDLE COVE-OUTER COVE; A1K
21	8:18 AM	8:19 AM	24 MARINE DR : 2025-06-30
22		8:19 AM	12 MARINE DR; LOGY BAY-MIDDLE COVE-OUTER COVE; A1K
23	8:23 AM	8:24 AM	FAIRWOOD ST & MOUNTBATTEN DR
24	8:24 AM	8:25 AM	MOUNTBATTEN DR; ST JOHNS & LAMBERT PL; ST JOHNS
25		8:27 AM	Logy Bay Rd @ Hutton Rd
26		8:29 AM	ROSS RD; ST JOHNS & PLEASANTVILLE AVE; ST JOHNS
27		8:30 AM	ROSS RD; ST JOHNS & TAYLOR PL; ST JOHNS
28		8:31 AM	MARCH ST; ST JOHNS & O'DRISCOLL PL; ST JOHNS
29		8:33 AM	Logy Bay Rd @ St Andrews Pl
30		8:33 AM	LOGY BAY RD & BURNS PL
31	8:40 AM	8:42 AM	Gonzaga Regional High Driveway : 2025-06-30

Route: 17-138A-3 Run: 17-138A-3 AM



Route: 17-138A-3 Run: 17-138A-3 PM

Route: 17-138A-3

Operator: Dave Gulliver Cabs Ltd.

Vehicle: 17-138A-3

Description:

Schools: Gonzaga Regional High (336)

Run: 17-138A-3 PM

Stops: 31

Start Time: 2:55 PM

Description:

End Time: 3:55 PM

Schools: Gonzaga Regional High

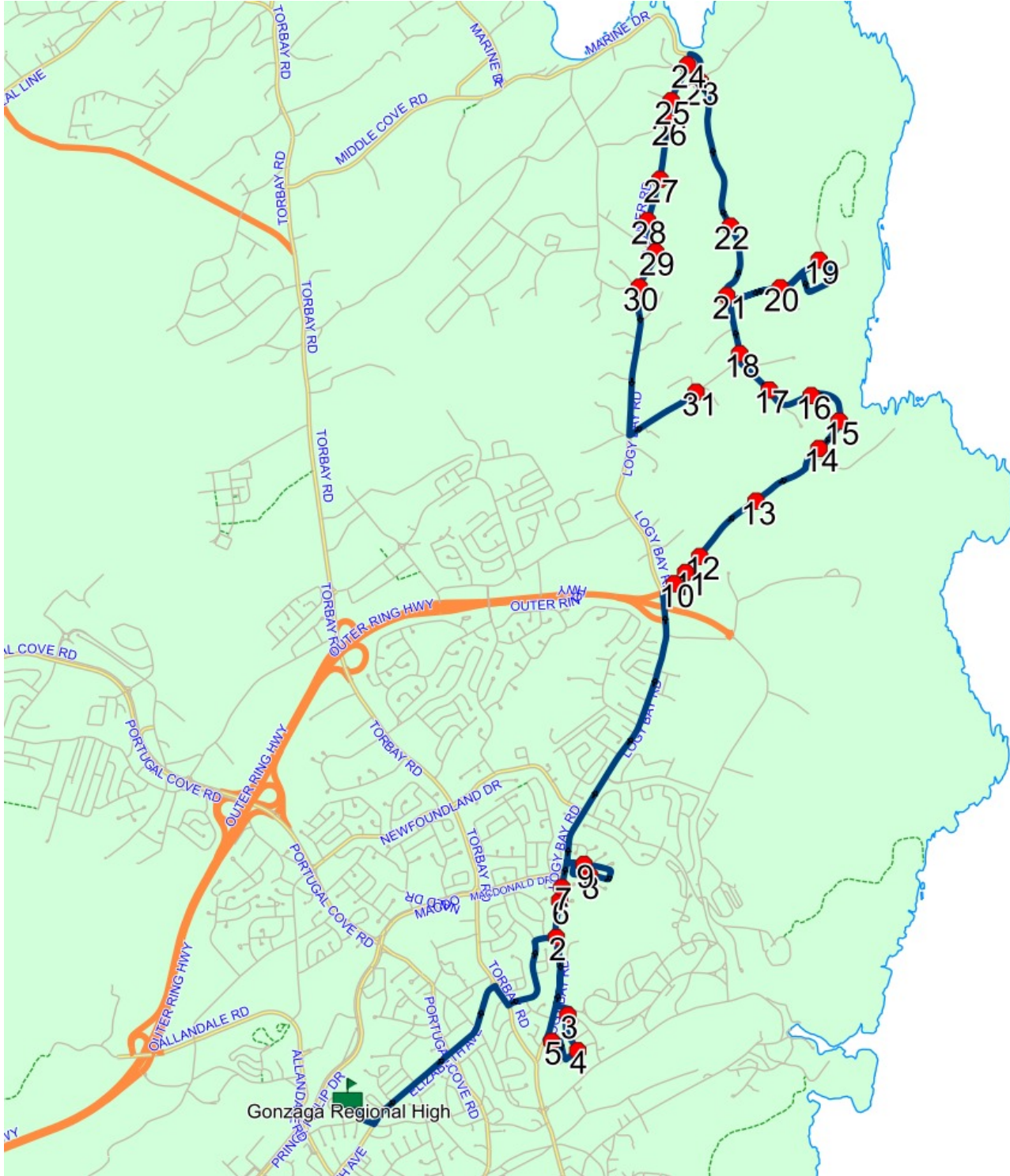
: 2024-06-30

#	Arrival	Departure	Description	
1	2:55 PM	3:10 PM	Gonzaga Regional High Driveway	: 2025-06-30
2	3:16 PM		Logy Bay Rd @ Hutton Rd	
3	3:18 PM	3:19 PM	ROSS RD; ST JOHNS & PLEASANTVILLE AVE; ST JOHNS	
4	3:19 PM	3:20 PM	ROSS RD; ST JOHNS & TAYLOR PL; ST JOHNS	
5	3:21 PM		MARCH ST; ST JOHNS & O'DRISCOLL PL; ST JOHNS	
6	3:23 PM		Logy Bay Rd @ St Andrews Pl	
7	3:23 PM		LOGY BAY RD & BURNS PL	
8	3:24 PM	3:25 PM	MOUNTBATTEN DR; ST JOHNS & LAMBERT PL; ST JOHNS	
9	3:25 PM	3:26 PM	FAIRWOOD ST & MOUNTBATTEN DR	
10	3:29 PM		12 MARINE DR; LOGY BAY-MIDDLE COVE-OUTER COVE; A1K	
11	3:30 PM		24 MARINE DR	: 2025-06-30
12	3:30 PM	3:31 PM	40 MARINE DR; LOGY BAY-MIDDLE COVE-OUTER COVE; A1K	
13	3:32 PM		100 MARINE DR	
14	3:33 PM		219 MARINE DR	
15	3:34 PM		245 MARINE DR; LOGY BAY-MIDDLE COVE-OUTER COVE; A1K	
16	3:35 PM		285 MARINE DR; LOGY BAY-MIDDLE COVE-OUTER COVE; A1K	
17	3:36 PM	3:37 PM	340 MARINE DR; LOGY BAY-MIDDLE COVE-OUTER COVE; A1K	
18	3:37 PM	3:38 PM	386 MARINE DR; LOGY BAY-MIDDLE COVE-OUTER COVE; A1K	
19	3:39 PM	3:40 PM	Red Cliff Rd @ Ivys Way	
20	3:42 PM	3:43 PM	RED CLIFF RD & ROMANS DRUNG	
21	3:43 PM	3:44 PM	446 MARINE DR	
22	3:45 PM		512 MARINE DR; LOGY BAY-MIDDLE COVE-OUTER COVE; A1K	

Route: 17-138A-3 Run: 17-138A-3 PM

23	3:47 PM		MARINE DR & DORANS LANE
24	3:48 PM		MARINE DR & BARNES RD
25	3:48 PM	3:49 PM	LOWER RD; LOGY BAY-MIDDLE COVE-OUTER COVE & HICKEYS LANE; LOGY BAY-MIDDLE COVE-OUTER COVE
26	3:49 PM		Lower Rd @ O'Rourkes Lane
27	3:50 PM		106 LOWER RD; LOGY BAY-MIDDLE COVE-OUTER COVE; A1K
28	3:51 PM		75 LOWER RD; LOGY BAY-MIDDLE COVE-OUTER COVE; A1K
29	3:51 PM		LOWER RD & O'NEILLS RD
30	3:51 PM	3:52 PM	LOWER RD; LOGY BAY-MIDDLE COVE-OUTER COVE & LAUREL WILLOW CLOSE; LOGY BAY-MIDDLE COVE-OUTER COVE
31	3:55 PM		CADIGANS RD; LOGY BAY-MIDDLE COVE-OUTER COVE & O'BRIEN PL; LOGY BAY-MIDDLE COVE-OUTER COVE

Route: 17-138A-3 Run: 17-138A-3 PM



Route: 17-138A-4 Run: 17-138A-4 AM

Route: 17-138A-4

Operator: Dave Gulliver Cabs Ltd.

Vehicle: 17-138A-4

Description:

Schools: Gonzaga Regional High (336)

Run: 17-138A-4 AM

Description:

Stops: 33

Start Time: 7:52 AM

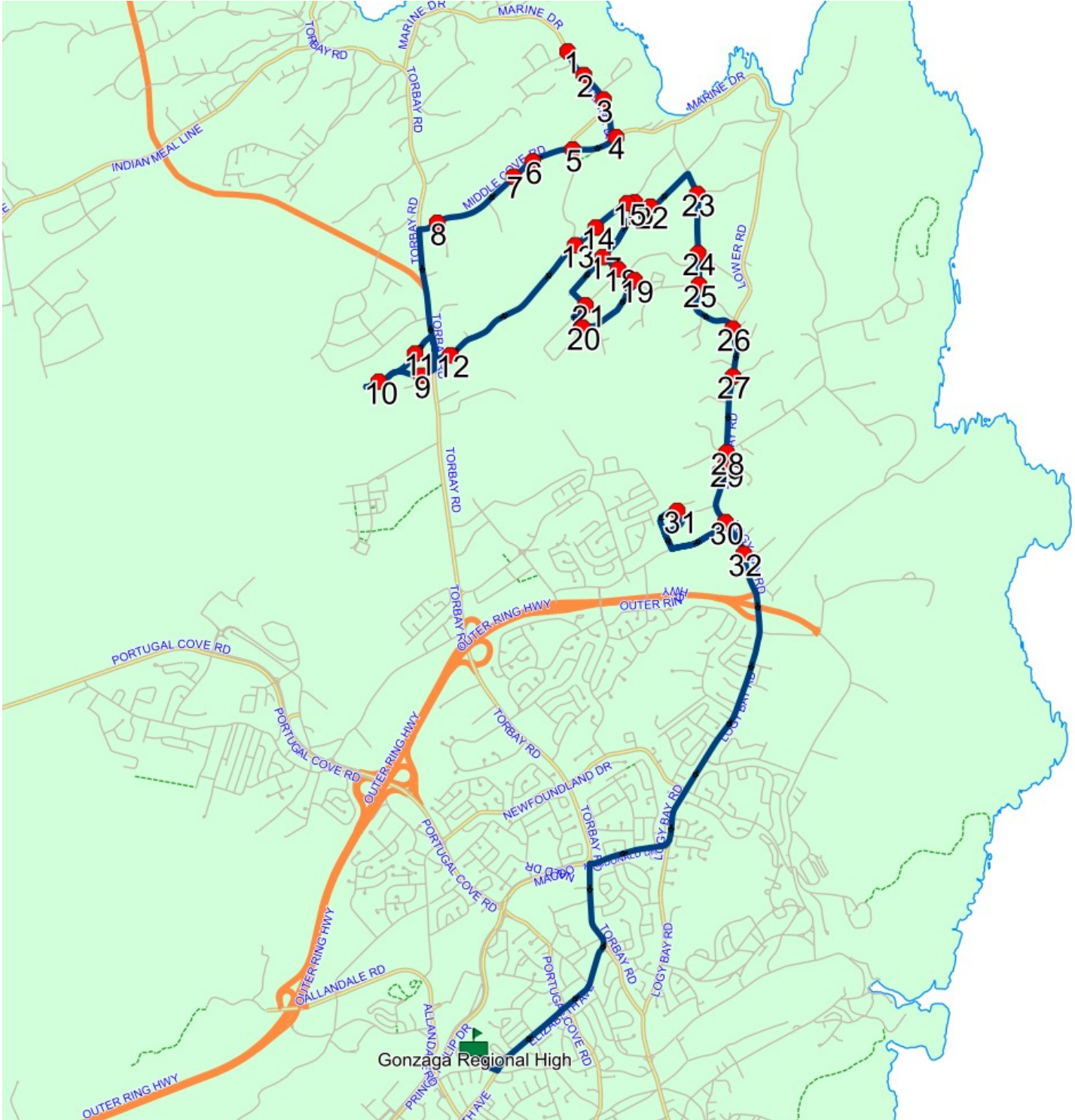
End Time: 8:42 AM

Schools: Gonzaga Regional High

: 2024-06-30

#	Arrival	Departure	Description
1		7:52 AM	255 MARINE DR; TORBAY; A1K
2		7:53 AM	868 MARINE DR; LOGY BAY-MIDDLE COVE-OUTER COVE; A1K
3	7:53 AM	7:54 AM	834 MARINE DR; LOGY BAY-MIDDLE COVE-OUTER COVE; A1K
4	7:54 AM	7:55 AM	MIDDLE COVE RD; LOGY BAY-MIDDLE COVE-OUTER COVE & MARINE DR; LOGY BAY-MIDDLE COVE-OUTER COVE
5	7:55 AM	7:56 AM	Middle Cove Rd @ Nageira Cres
6		7:56 AM	101 MIDDLE COVE RD; LOGY BAY-MIDDLE COVE-OUTER COVE; A1K
7	7:56 AM	7:57 AM	126 MIDDLE COVE RD; LOGY BAY-MIDDLE COVE-OUTER COVE; A1K
8		7:58 AM	MIDDLE COVE RD & WAVERLEY PL
9		8:00 AM	Roblin Pl @ Kellys Lane
10		8:02 AM	50 ROBLIN PL; TORBAY; A1K
11		8:03 AM	26 PULPIT ROCK RD; TORBAY; A1K
12		8:05 AM	PINE LINE & BLACKBERRY CRES; TORBAY
13		8:07 AM	Pine Line @ Pine River Rd
14		8:08 AM	109 PINE LINE; LOGY BAY-MIDDLE COVE-OUTER COVE; A1K
15	8:08 AM	8:09 AM	PINE LINE & OLD PINE LINE; LOGY BAY-MIDDLE COVE-OUTER COVE
16		8:09 AM	PINE LINE & SANDALWOOD DR
17	8:10 AM	8:11 AM	SANDALWOOD DR & KILLICK DR
18	8:11 AM	8:12 AM	MIDDLE LEDGE DR & KILLICK DR; LOGY BAY-MIDDLE COVE-OUTER COVE
19	8:12 AM	8:13 AM	KILLICK DR & VENTRY RD; LOGY BAY-MIDDLE COVE-OUTER COVE
20		8:15 AM	MIDDLE LEDGE DR & VENTRY RD; LOGY BAY-MIDDLE COVE-OUTER COVE
21		8:16 AM	MIDDLE LEDGE DR & THE OLD BOG RD; LOGY BAY-MIDDLE COVE-OUTER COVE
22		8:19 AM	59 PINE LINE : 2024-06-30
23		8:20 AM	OUTER COVE RD & O'ROURKES LANE; LOGY BAY-MIDDLE COVE-OUTER COVE
24		8:21 AM	OUTER COVE RD & O'NEILLS RD; LOGY BAY-MIDDLE COVE-OUTER COVE
25	8:21 AM	8:22 AM	OUTER COVE RD & ST FRANCIS RD; LOGY BAY-MIDDLE COVE-OUTER COVE
26		8:23 AM	LOGY BAY RD & SAVAGE CREEK RD; LOGY BAY-MIDDLE COVE-OUTER COVE
27		8:23 AM	Logy Bay Rd @ Devereaux Lane
28	8:24 AM	8:25 AM	Logy Bay Rd @ Cadigans Rd
29		8:25 AM	LOGY BAY RD & MILFORD HAVEN CLOSE; LOGY BAY-MIDDLE COVE-OUTER COVE
30		8:26 AM	628 LOGY BAY RD; LOGY BAY-MIDDLE COVE-OUTER COVE; A1K
31		8:28 AM	ASHKAY DR & SKIPS PL
32		8:30 AM	LOGY BAY RD & JENNYS WAY; LOGY BAY-MIDDLE COVE-OUTER COVE
33	8:40 AM	8:42 AM	Gonzaga Regional High Driveway

Route: 17-138A-4 Run: 17-138A-4 AM



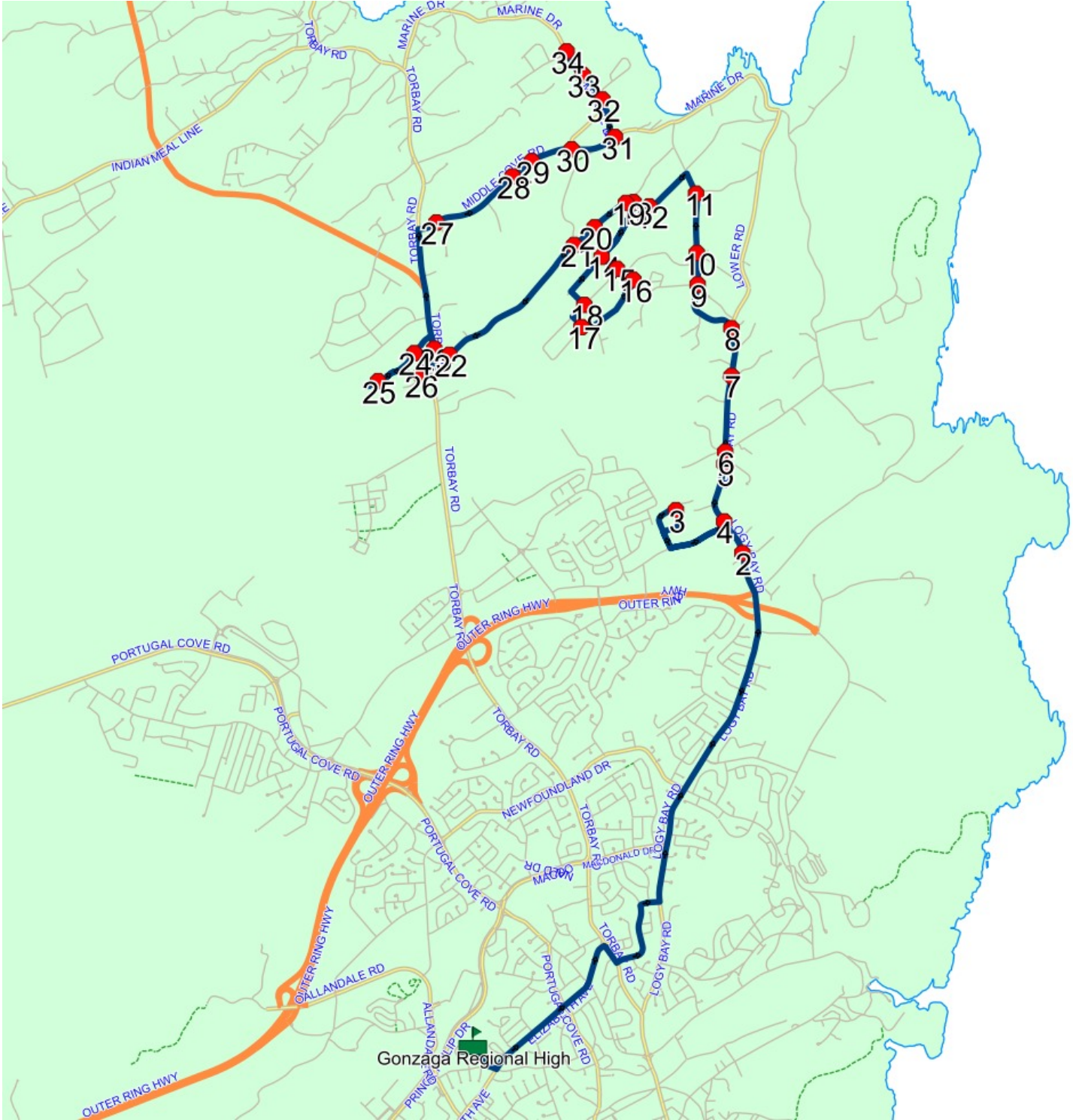
Route: 17-138A-4 Run: 17-138A-4 PM

Route: 17-138A-4 Operator: Dave Gulliver Cabs Ltd.
 Vehicle: 17-138A-4
 Description:
 Schools: Gonzaga Regional High (336)

Run: 17-138A-4 PM Description:
 Stops: 34 Start Time: 2:55 PM End Time: 4:03 PM
 Schools: Gonzaga Regional High
 : 2024-06-30

#	Arrival	Departure	Description
1	2:55 PM	3:10 PM	Gonzaga Regional High Driveway
2	3:20 PM		LOGY BAY RD & JENNYS WAY; LOGY BAY-MIDDLE COVE-OUTER COVE
3	3:22 PM	3:23 PM	ASHKAY DR & SKIPS PL
4	3:25 PM		628 LOGY BAY RD; LOGY BAY-MIDDLE COVE-OUTER COVE; A1K
5	3:26 PM		LOGY BAY RD & MILFORD HAVEN CLOSE; LOGY BAY-MIDDLE COVE-OUTER COVE
6	3:26 PM	3:27 PM	Logy Bay Rd @ Cadigans Rd
7	3:28 PM		Logy Bay Rd @ Devereaux Lane
8	3:29 PM		LOGY BAY RD & SAVAGE CREEK RD; LOGY BAY-MIDDLE COVE-OUTER COVE
9	3:29 PM	3:30 PM	OUTER COVE RD & ST FRANCIS RD; LOGY BAY-MIDDLE COVE-OUTER COVE
10	3:30 PM		OUTER COVE RD & O'NEILLS RD; LOGY BAY-MIDDLE COVE-OUTER COVE
11	3:31 PM	3:32 PM	OUTER COVE RD & O'ROURKES LANE; LOGY BAY-MIDDLE COVE-OUTER COVE
12	3:33 PM		59 PINE LINE : 2024-06-30
13	3:33 PM	3:34 PM	PINE LINE & SANDALWOOD DR
14	3:35 PM	3:36 PM	SANDALWOOD DR & KILLICK DR
15	3:37 PM		MIDDLE LEDGE DR & KILLICK DR; LOGY BAY-MIDDLE COVE-OUTER COVE
16	3:37 PM	3:38 PM	KILLICK DR & VENTRY RD; LOGY BAY-MIDDLE COVE-OUTER COVE
17	3:40 PM		MIDDLE LEDGE DR & VENTRY RD; LOGY BAY-MIDDLE COVE-OUTER COVE
18	3:41 PM	3:42 PM	MIDDLE LEDGE DR & THE OLD BOG RD; LOGY BAY-MIDDLE COVE-OUTER COVE
19	3:44 PM	3:45 PM	PINE LINE & OLD PINE LINE; LOGY BAY-MIDDLE COVE-OUTER COVE
20	3:45 PM	3:46 PM	109 PINE LINE; LOGY BAY-MIDDLE COVE-OUTER COVE; A1K
21	3:46 PM	3:47 PM	Pine Line @ Pine River Rd
22	3:49 PM		PINE LINE & BLACKBERRY CRES; TORBAY
23	3:50 PM		926 TORBAY RD
24	3:50 PM	3:51 PM	26 PULPIT ROCK RD; TORBAY; A1K
25	3:52 PM		50 ROBLIN PL; TORBAY; A1K
26	3:54 PM		Roblin Pl @ Kellys Lane
27	3:56 PM		MIDDLE COVE RD & WAVERLEY PL
28	3:57 PM		126 MIDDLE COVE RD; LOGY BAY-MIDDLE COVE-OUTER COVE; A1K
29	3:58 PM		101 MIDDLE COVE RD; LOGY BAY-MIDDLE COVE-OUTER COVE; A1K
30	3:58 PM	3:59 PM	Middle Cove Rd @ Nageira Cres
31	3:59 PM		MIDDLE COVE RD & MARINE DR; LOGY BAY-MIDDLE COVE-OUTER COVE
32	4:00 PM	4:01 PM	834 MARINE DR; LOGY BAY-MIDDLE COVE-OUTER COVE; A1K
33	4:01 PM	4:02 PM	868 MARINE DR; LOGY BAY-MIDDLE COVE-OUTER COVE; A1K
34	4:02 PM	4:03 PM	255 MARINE DR; TORBAY; A1K

Route: 17-138A-4 Run: 17-138A-4 PM



Route: 17-138A-5 Run: 17-138A-5 AM

Route: 17-138A-5

Operator: Dave Gulliver Cabs Ltd.

Vehicle: 17-138A-5

Description:

Schools: Gonzaga Regional High (336)

Run: 17-138A-5 AM

Stops: 11

Start Time: 8:21 AM

Description:

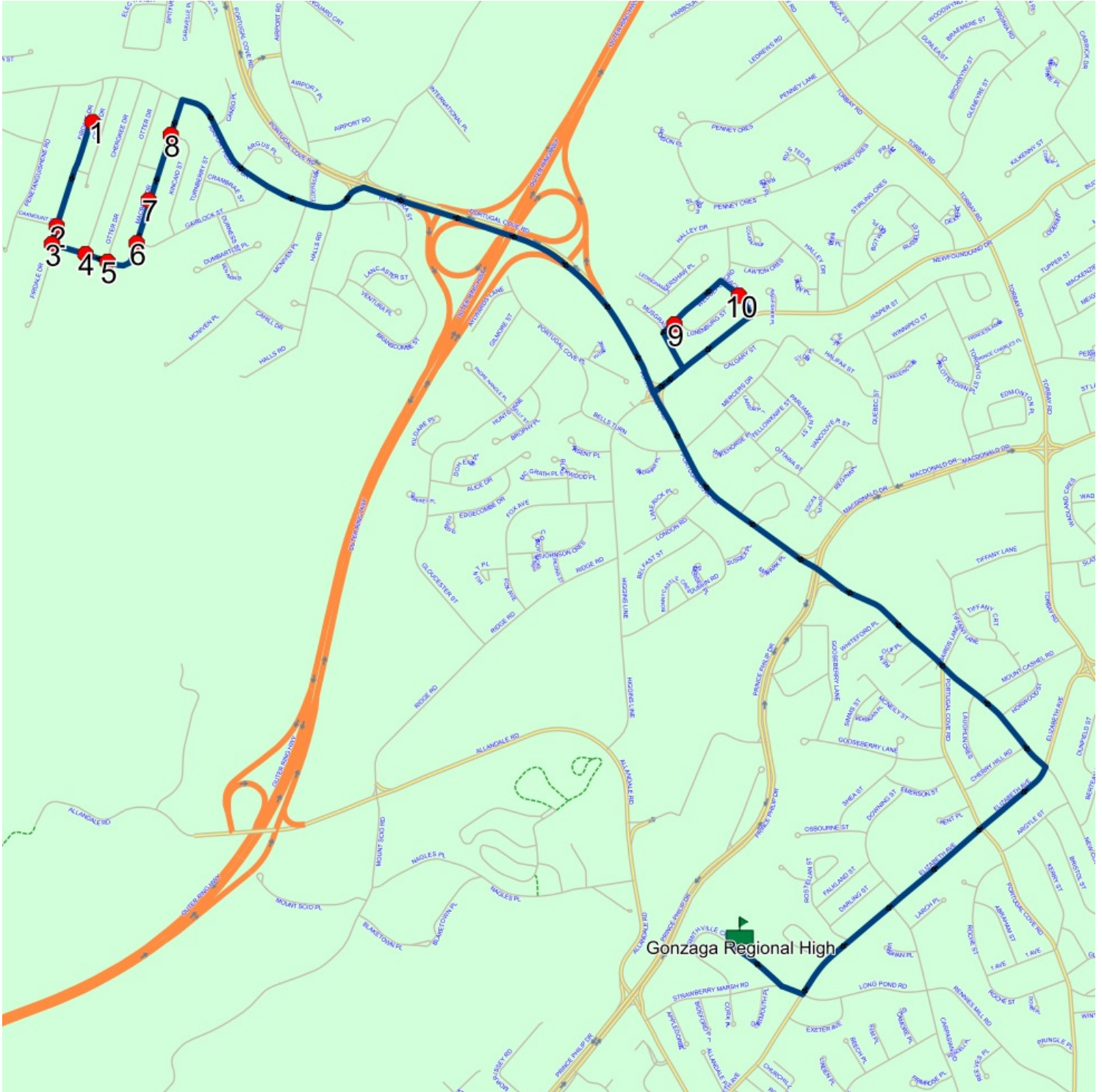
End Time: 8:43 AM

Schools: Gonzaga Regional High

: 2024-06-30

#	Arrival	Departure	Description
1	8:21 AM	8:22 AM	#27 Firdale Dr
2	8:22 AM	8:23 AM	Firdale Dr @ Oakmount St
3		8:23 AM	Firdale Dr @ MacBeth Dr
4	8:23 AM	8:24 AM	MACBETH DR; ST JOHNS & CHEROKEE DR; ST JOHNS
5	8:24 AM	8:25 AM	MacBeth Dr @ Otter Dr
6		8:25 AM	MACBETH DR & GAIRLOCK ST
7		8:26 AM	#50 MacBeth Dr
8	8:26 AM	8:27 AM	MacBeth Drive @ Kincaid Street
9		8:32 AM	#43 Wedgeport Rd
10	8:33 AM	8:34 AM	Sackville St @ Lunenburg St
11	8:40 AM	8:43 AM	Gonzaga Regional High Driveway

Route: 17-138A-5 Run: 17-138A-5 AM



Route: 17-138A-5 Run: 17-138A-5 PM

Route: 17-138A-5 Operator: Dave Gulliver Cabs Ltd.

Vehicle: 17-138A-5

Description:

Schools: Gonzaga Regional High (336)

Run: 17-138A-5 PM

Stops: 11

Start Time: 2:55 PM

Description:

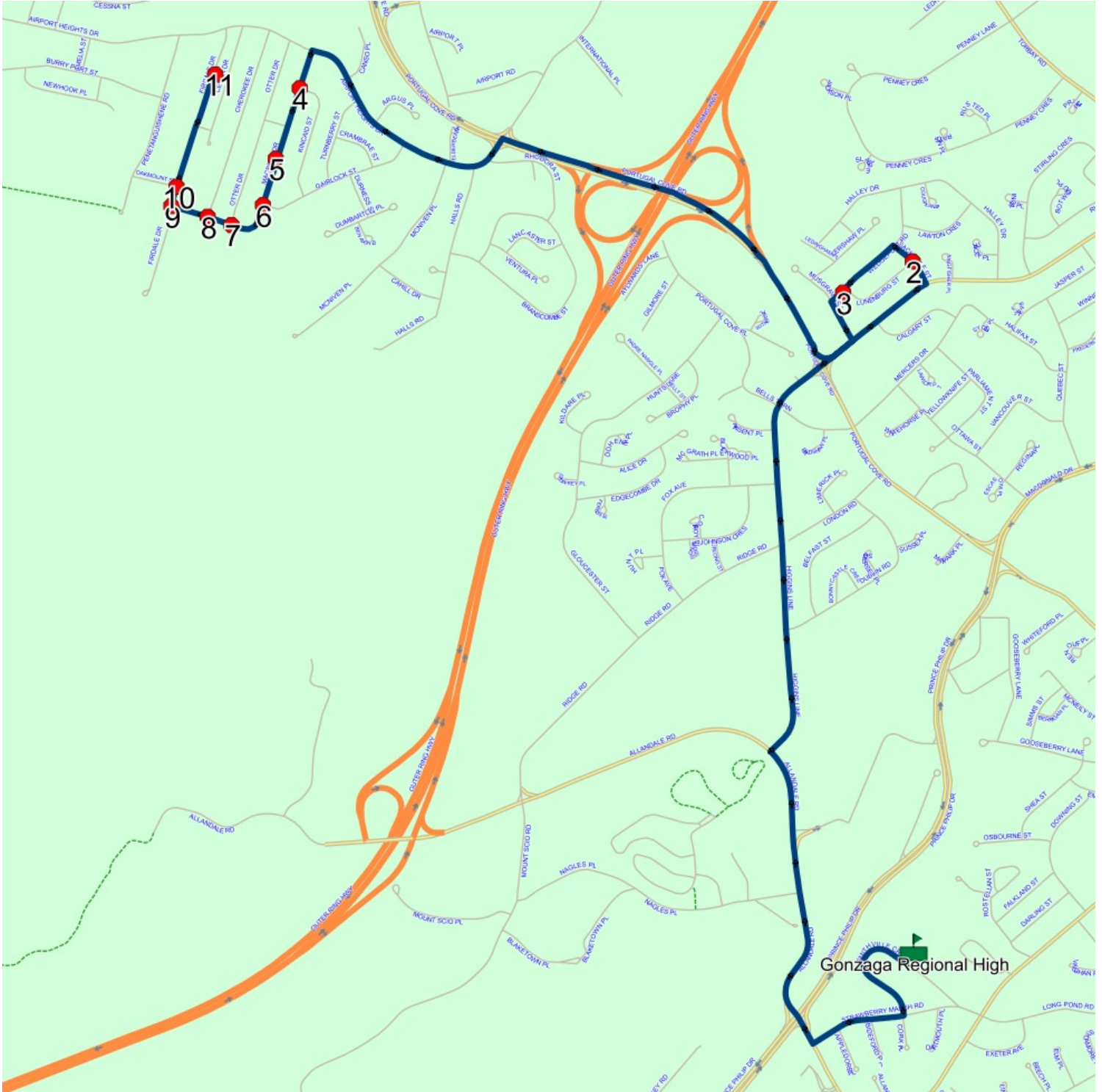
End Time: 3:30 PM

Schools: Gonzaga Regional High

: 2024-06-30

#	Arrival	Departure	Description
1	2:55 PM	3:10 PM	Gonzaga Regional High Driveway
2	3:16 PM	3:17 PM	Sackville St @ lunenburg St
3	3:18 PM		#43 Wedgeport Rd
4	3:23 PM	3:24 PM	MacBeth Drive @ Kincaid Street
5	3:24 PM	3:25 PM	#50 MacBeth Dr
6	3:25 PM	3:26 PM	MACBETH DR & GAIRLOCK ST
7	3:26 PM	3:27 PM	MacBeth Dr @ Otter Dr
8	3:27 PM	3:28 PM	MACBETH DR; ST JOHNS & CHEROKEE DR; ST JOHNS
9	3:28 PM		Firdale Dr @ MacBeth Dr
10	3:28 PM	3:29 PM	Firdale Dr @ Oakmount St
11	3:29 PM	3:30 PM	#27 Firdale Dr

Route: 17-138A-5 Run: 17-138A-5 PM



Route: 17-138A-6 Run: 17-138A-6B AM

Route: 17-138A-6 Operator: Dave Gulliver Cabs Ltd.

Vehicle: 17-138A-6

Description:

Schools: Gonzaga Regional High (336)

Run: 17-138A-6B AM

Stops: 20

Start Time: 8:11 AM

Description:

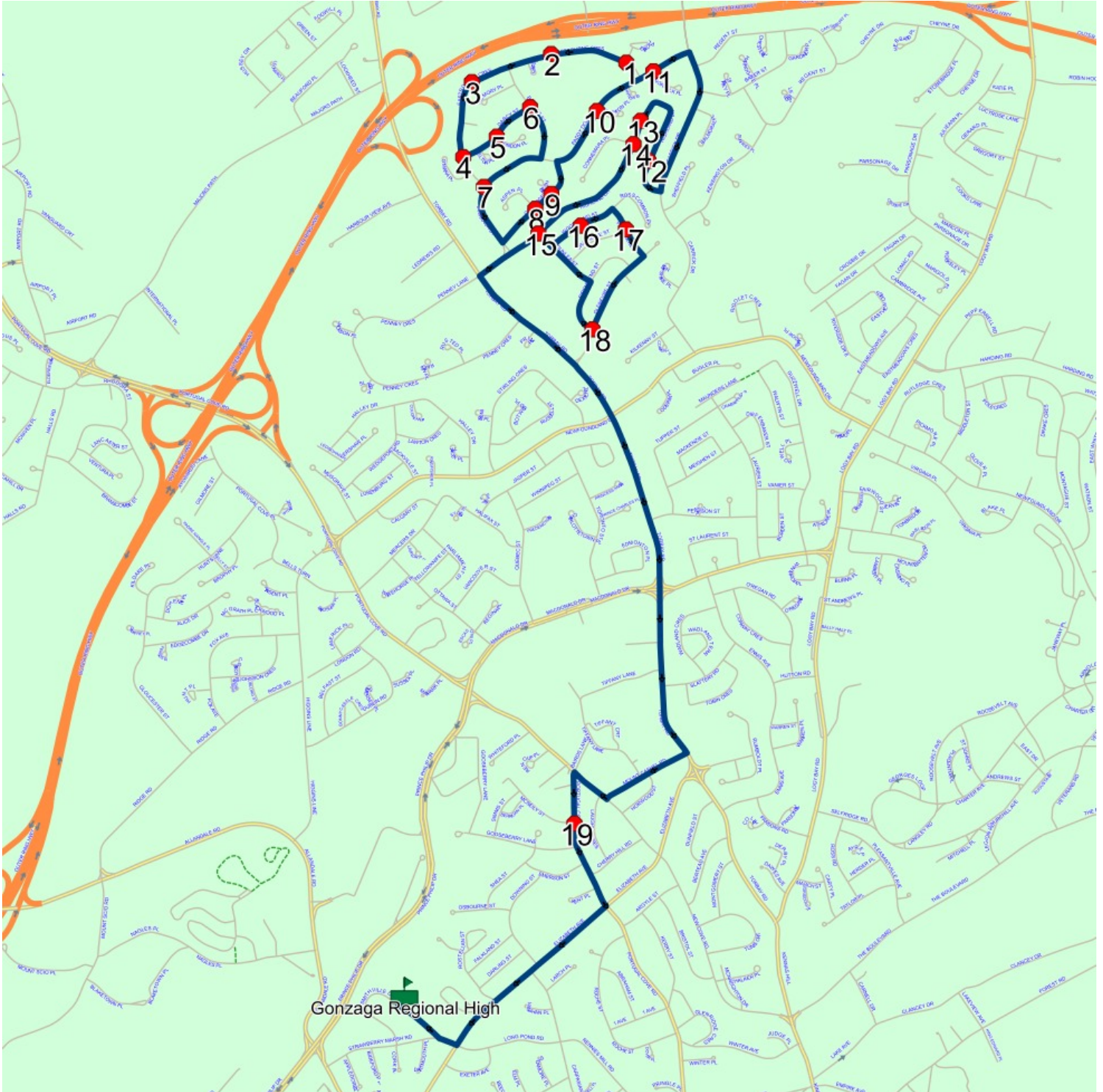
End Time: 8:42 AM

Schools: Gonzaga Regional High

: 2024-06-30

#	Arrival	Departure	Description
1		8:11 AM	EASTBOURNE CRES; ST JOHNS & ERROL PL; ST JOHNS
2		8:12 AM	60 EASTBOURNE CRES; ST JOHNS; A1A
3		8:13 AM	96 EASTBOURNE CRES; ST JOHNS; A1A
4		8:14 AM	DARCY ST; ST JOHNS & EASTBOURNE CRES; ST JOHNS
5		8:15 AM	Darcy St @ Bindon Pl
6	8:15 AM	8:16 AM	Bavidge St @ Darcy St
7		8:17 AM	31 TAMARACK ST; ST JOHNS; A1A
8	8:18 AM	8:19 AM	Oakridge Dr @ Aspen Pl
9		8:19 AM	OAKRIDGE DR; ST JOHNS & HEATHER PL; ST JOHNS
10	8:20 AM	8:21 AM	PADDY DOBBIN DR; ST JOHNS & BRIGHTON PL; ST JOHNS
11		8:21 AM	PADDY DOBBIN DR; ST JOHNS & NORFOLK PL; ST JOHNS
12		8:23 AM	#152 Highland Dr
13		8:24 AM	103 HIGHLAND DR; ST JOHNS; A1A
14	8:24 AM	8:25 AM	HIGHLAND DR; ST JOHNS & CONNEMARA PL; ST JOHNS
15		8:26 AM	HIGHLAND DR; ST JOHNS & DUNLEA ST; ST JOHNS
16		8:27 AM	18 WOODWYND ST; ST JOHNS; A1A
17		8:28 AM	VIRGINIA RD; ST JOHNS & BRAEMERE ST; ST JOHNS
18		8:29 AM	GLENEYRE ST; ST JOHNS & BIRCHWYND ST; ST JOHNS
19		8:37 AM	PORTUGAL COVE RD & MCNEILY ST
20	8:40 AM	8:42 AM	Gonzaga Regional High Driveway

Route: 17-138A-6 Run: 17-138A-6B AM



Route: 17-138A-6 Run: 17-138A-6B PM

Route: 17-138A-6 Operator: Dave Gulliver Cabs Ltd.

Vehicle: 17-138A-6

Description:

Schools: Gonzaga Regional High (336)

Run: 17-138A-6B PM

Stops: 20

Start Time: 2:55 PM

Description:

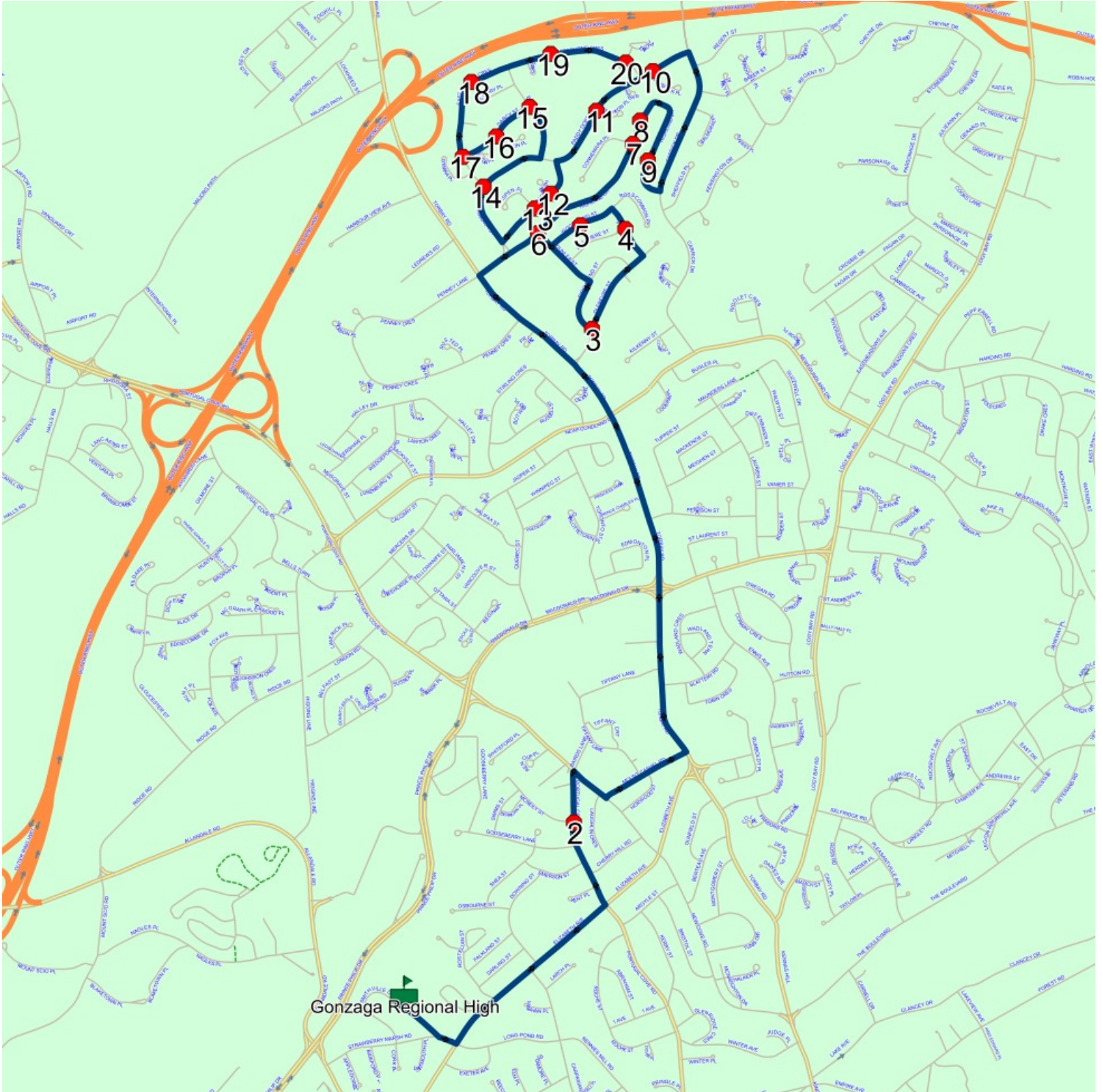
End Time: 3:43 PM

Schools: Gonzaga Regional High

: 2024-06-30

#	Arrival	Departure	Description
1	2:55 PM	3:10 PM	Gonzaga Regional High Driveway
2	3:14 PM		PORTUGAL COVE RD & MCNEILY ST
3	3:21 PM		GLENEYRE ST; ST JOHNS & BIRCHWYND ST; ST JOHNS
4	3:23 PM	3:24 PM	VIRGINIA RD; ST JOHNS & BRAEMERE ST; ST JOHNS
5	3:24 PM		18 WOODWYND ST; ST JOHNS; A1A
6	3:25 PM		HIGHLAND DR; ST JOHNS & DUNLEA ST; ST JOHNS
7	3:26 PM	3:27 PM	HIGHLAND DR; ST JOHNS & CONNEMARA PL; ST JOHNS
8	3:27 PM	3:28 PM	103 HIGHLAND DR; ST JOHNS; A1A
9	3:28 PM	3:29 PM	#152 Highland Dr
10	3:31 PM		PADDY DOBBIN DR; ST JOHNS & NORFOLK PL; ST JOHNS
11	3:32 PM		PADDY DOBBIN DR; ST JOHNS & BRIGHTON PL; ST JOHNS
12	3:33 PM	3:34 PM	OAKRIDGE DR; ST JOHNS & HEATHER PL; ST JOHNS
13	3:34 PM		Oakridge Dr @ Aspen Pl
14	3:35 PM	3:36 PM	31 TAMARACK ST; ST JOHNS; A1A
15	3:37 PM		Bavidge St @ Darcy St
16	3:38 PM	3:39 PM	Darcy St @ Bindon Pl
17	3:39 PM	3:40 PM	DARCY ST; ST JOHNS & EASTBOURNE CRES; ST JOHNS
18	3:40 PM	3:41 PM	96 EASTBOURNE CRES; ST JOHNS; A1A
19	3:41 PM	3:42 PM	60 EASTBOURNE CRES; ST JOHNS; A1A
20	3:42 PM	3:43 PM	EASTBOURNE CRES; ST JOHNS & ERROL PL; ST JOHNS

Route: 17-138A-6 Run: 17-138A-6B PM



Route: 17-138A-7 Run: 17-138A-7B AM

Route: 17-138A-7

Operator: Dave Gulliver Cabs Ltd.

Vehicle: 17-138A-7

Description:

Schools: Gonzaga Regional High (336)

Run: 17-138A-7B AM

Stops: 15

Start Time: 8:21 AM

Description:

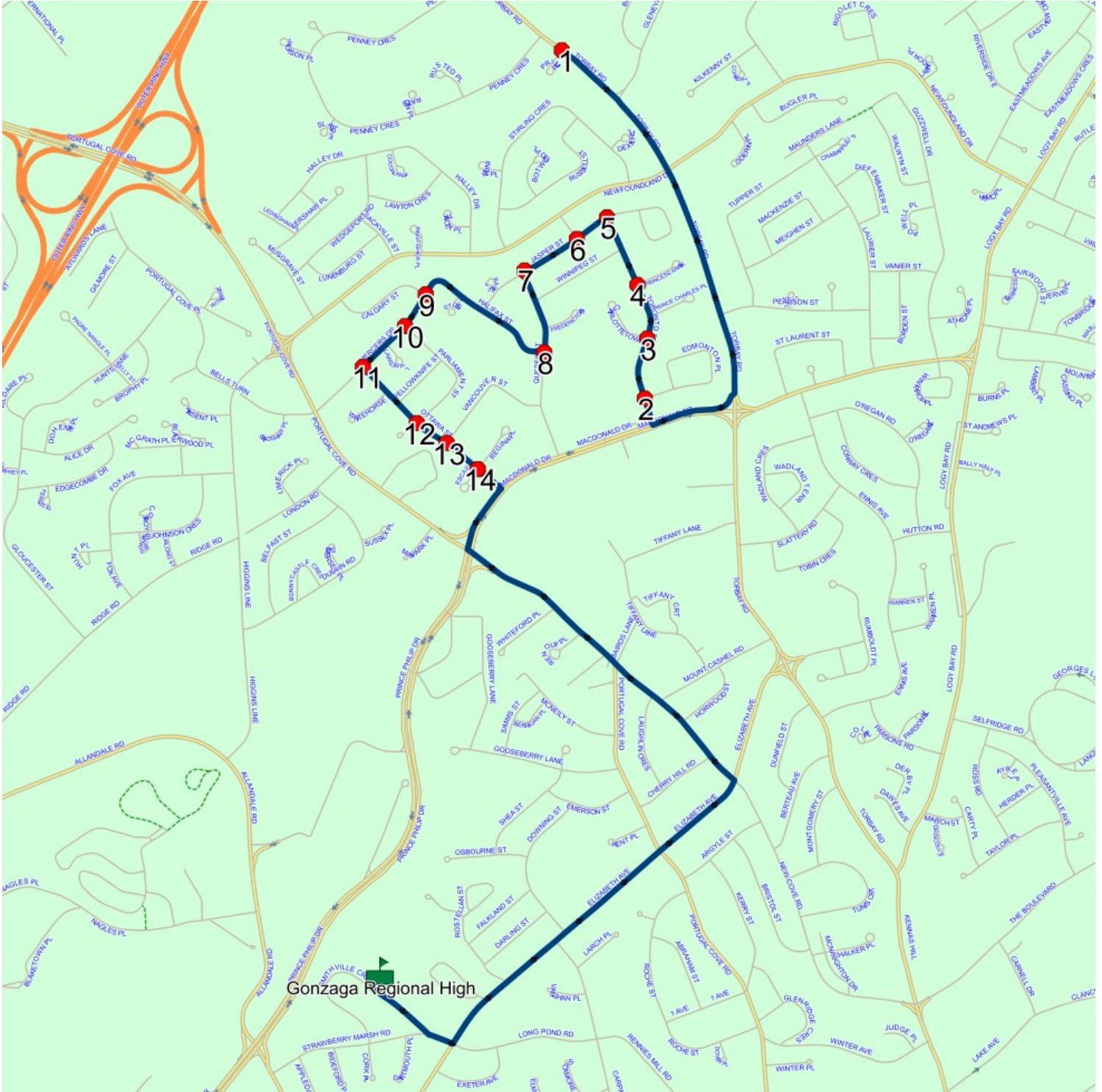
End Time: 8:42 AM

Schools: Gonzaga Regional High

: 2024-06-30

#	Arrival	Departure	Description
1	8:21 AM	8:22 AM	Torbay Rd @ Prim Pl
2	8:24 AM	8:25 AM	Toronto St @ Edmonton Pl
3	8:25 AM	8:26 AM	TORONTO ST; ST JOHNS & CHARLOTTETOWN PL; ST JOHNS
4		8:26 AM	Toronto St @ Princess Anne Pl
5		8:27 AM	Tornoto St @ Jasper St
6		8:28 AM	JASPER ST; ST JOHNS & CHESHIRE ST; ST JOHNS
7	8:28 AM	8:29 AM	#15 Jasper St
8		8:30 AM	Quebec St @ Halifax St
9		8:31 AM	Mercers Dr @ Calgary St
10		8:32 AM	Mercers Dr @ Parliament St
11	8:32 AM	8:33 AM	Ottaw St @ Mercers Dr
12	8:33 AM	8:34 AM	Ottawa St @ Parliament St
13		8:34 AM	Vancouver St @ Ottawa St
14	8:34 AM	8:35 AM	Ottawa St @ Regina Pl
15	8:40 AM	8:42 AM	Gonzaga Regional High Driveway

Route: 17-138A-7 Run: 17-138A-7B AM



Route: 17-138A-7 Run: 17-138A-7B PM

Route: 17-138A-7 Operator: Dave Gulliver Cabs Ltd.

Vehicle: 17-138A-7

Description:

Schools: Gonzaga Regional High (336)

Run: 17-138A-7B PM

Stops: 15

Start Time: 2:55 PM

Description:

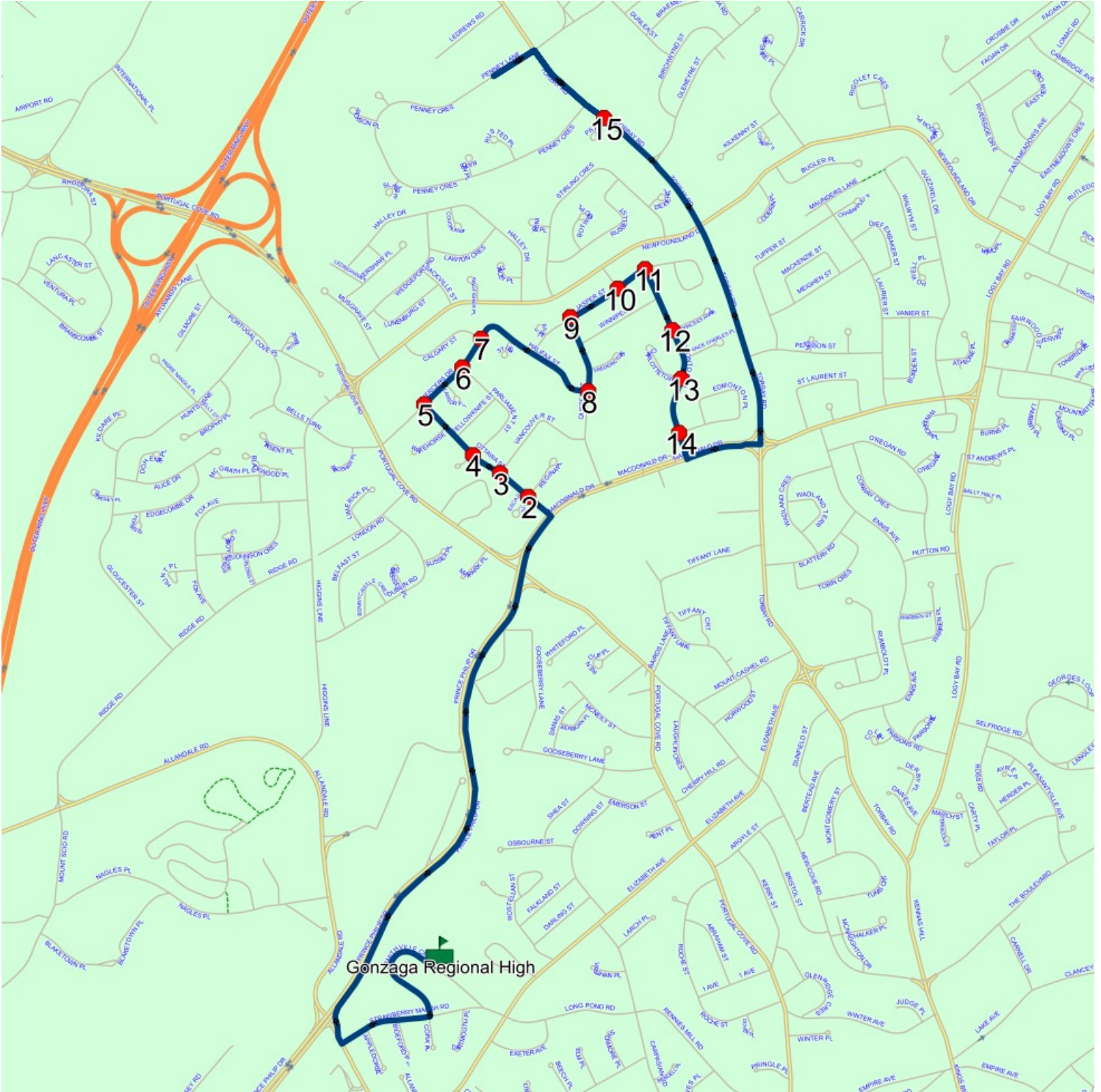
End Time: 3:33 PM

Schools: Gonzaga Regional High

: 2024-06-30

#	Arrival	Departure	Description
1	2:55 PM	3:10 PM	Gonzaga Regional High Driveway
2	3:15 PM	3:16 PM	Ottawa St @ Regina Pl
3	3:16 PM		Vancouver St @ Ottawa St
4	3:17 PM		Ottawa St @ Parliament St
5	3:17 PM	3:18 PM	Ottaw St @ Mercers Dr
6	3:18 PM	3:19 PM	Mercers Dr @ Parliament St
7	3:19 PM	3:20 PM	Mercers Dr @ Calgary St
8	3:20 PM	3:21 PM	Quebec St @ Halifax St
9	3:22 PM	3:23 PM	#15 Jasper St
10	3:23 PM		JASPER ST; ST JOHNS & CHESHIRE ST; ST JOHNS
11	3:23 PM	3:24 PM	Tornoto St @ Jasper St
12	3:25 PM		Toronto St @ Princess Anne Pl
13	3:25 PM	3:26 PM	TORONTO ST; ST JOHNS & CHARLOTTETOWN PL; ST JOHNS
14	3:26 PM	3:27 PM	Toronto St @ Edmonton Pl
15	3:32 PM	3:33 PM	Torbay Rd @ Prim Pl

Route: 17-138A-7 Run: 17-138A-7B PM



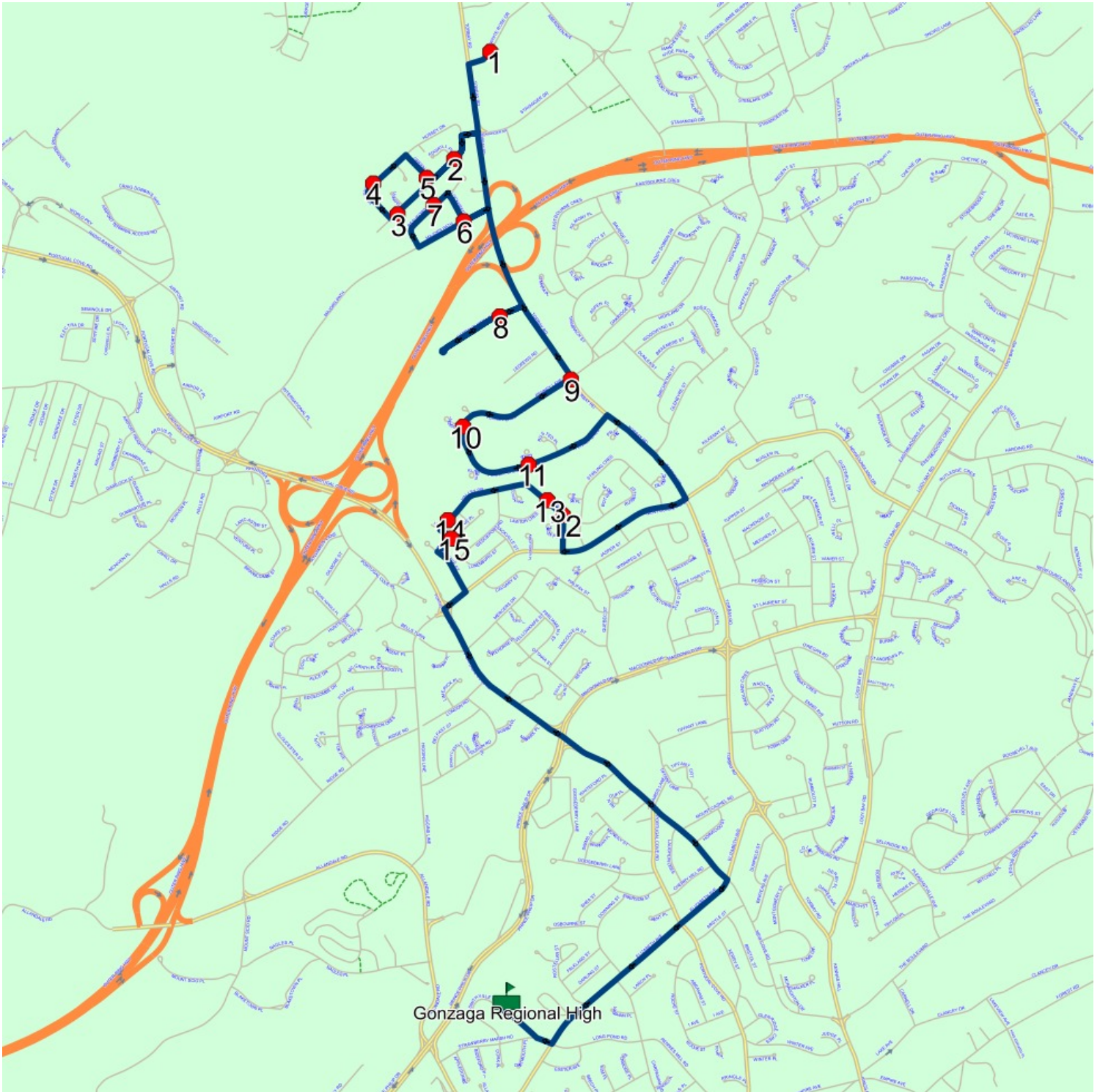
Route: 17-138A-8 Run: 17-138A-8B AM

Route: 17-138A-8 **Operator:** Dave Gulliver Cabs Ltd.
Vehicle: 17-138A-8
Description:
Schools: Gonzaga Regional High (336)

Run: 17-138A-8B AM **Stops:** 16 **Start Time:** 8:10 AM **Description:**
End Time: 8:42 AM
Schools: Gonzaga Regional High
: 2024-06-30

#	Arrival	Departure	Description
1		8:10 AM	WHITE ROSE DR (METROBUS STOP)
2	8:11 AM	8:12 AM	HUSSEY DR; ST JOHNS & FOGWILL PL; ST JOHNS
3		8:12 AM	136 HUSSEY DR; ST JOHNS; A1A
4		8:13 AM	90 HUSSEY DR; ST JOHNS; A1A
5		8:14 AM	GREEN ST MAILBOXES
6	8:16 AM	8:17 AM	Majors Path @ Lockheed Street
7	8:17 AM	8:18 AM	36 BEAUFORD PL
8		8:22 AM	17 HARBOUR VIEW AVE; ST JOHNS; A1A
9	8:23 AM	8:24 AM	1 PENNEY LANE; ST JOHNS; A1A
10	8:24 AM	8:25 AM	Penney Cres @ Jackson PI
11		8:26 AM	PENNEY CRES; ST JOHNS & RAYSON PL; ST JOHNS
12	8:29 AM	8:30 AM	#22 Halley Dr
13	8:30 AM	8:31 AM	#32 Halley Dr
14	8:31 AM	8:32 AM	100 HALLEY DR; ST JOHNS; A1A
15	8:32 AM	8:33 AM	#1 Ledingham PI
16	8:40 AM	8:42 AM	Gonzaga Regional High Driveway

Route: 17-138A-8 Run: 17-138A-8B AM



Route: 17-138A-8 Run: 17-138A-8B PM

Route: 17-138A-8 Operator: Dave Gulliver Cabs Ltd.

Vehicle: 17-138A-8

Description:

Schools: Gonzaga Regional High (336)

Run: 17-138A-8B PM

Stops: 16

Start Time: 2:55 PM

Description:

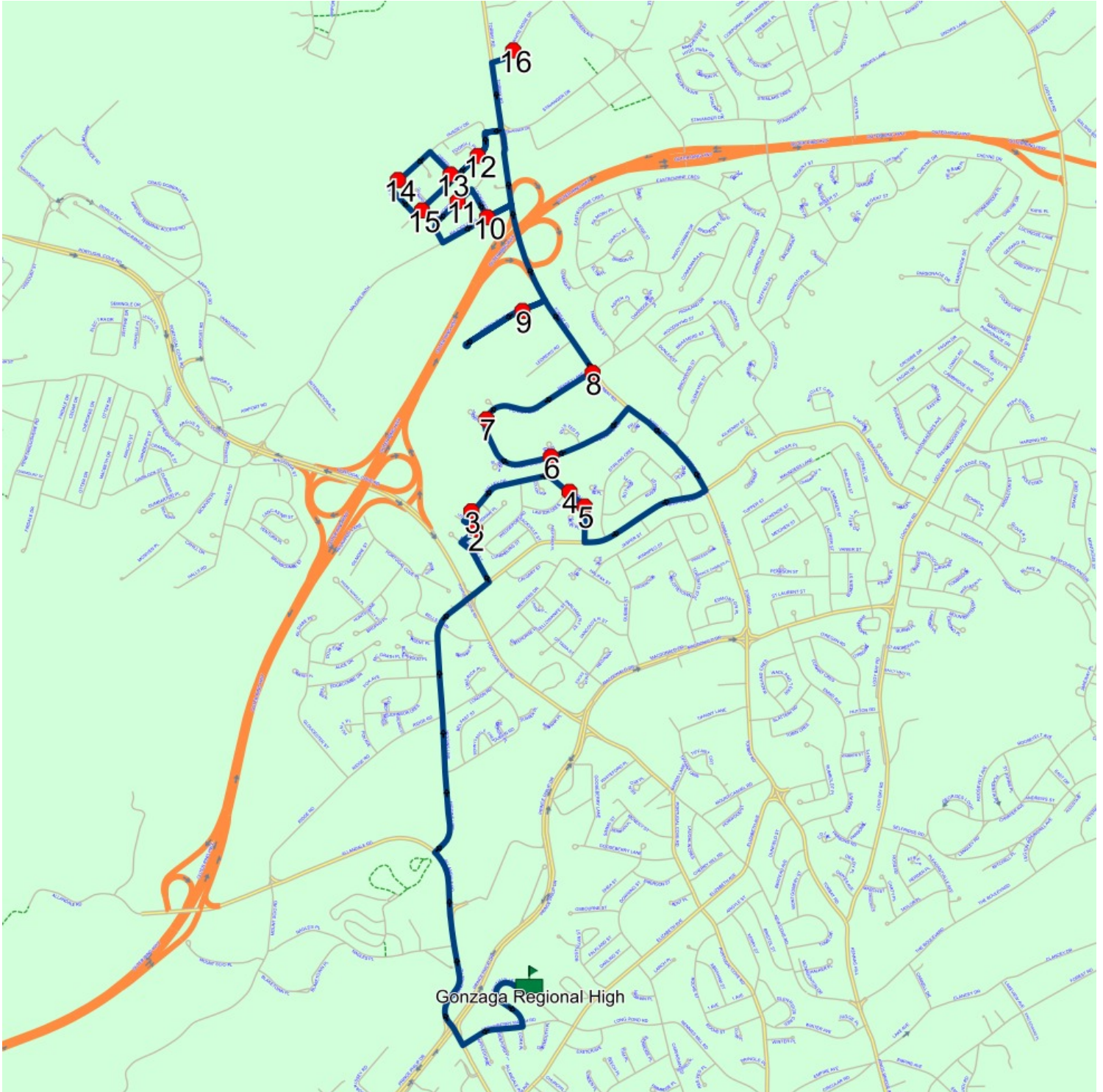
End Time: 3:44 PM

Schools: Gonzaga Regional High

: 2024-06-30

#	Arrival	Departure	Description
1	2:55 PM	3:10 PM	Gonzaga Regional High Driveway
2	3:17 PM		#1 Ledingham Pl
3	3:18 PM		100 HALLEY DR; ST JOHNS; A1A
4	3:19 PM	3:20 PM	#32 Halley Dr
5	3:20 PM		#22 Halley Dr
6	3:24 PM	3:25 PM	PENNEY CRES; ST JOHNS & RAYSON PL; ST JOHNS
7	3:26 PM		Penney Cres @ Jackson Pl
8	3:27 PM	3:28 PM	1 PENNEY LANE; ST JOHNS; A1A
9	3:29 PM	3:30 PM	17 HARBOUR VIEW AVE; ST JOHNS; A1A
10	3:33 PM		MAJORS PATH; ST JOHNS & LOCKHEED ST; ST JOHNS
11	3:34 PM	3:35 PM	36 BEAUFORD PL
12	3:38 PM	3:39 PM	HUSSEY DR; ST JOHNS & FOGWILL PL; ST JOHNS
13	3:39 PM		GREEN ST MAILBOXES
14	3:40 PM	3:41 PM	90 HUSSEY DR; ST JOHNS; A1A
15	3:42 PM		136 HUSSEY DR; ST JOHNS; A1A
16	3:44 PM		WHITE ROSE DR (METROBUS STOP)

Route: 17-138A-8 Run: 17-138A-8B PM



Route: 22-059-1 Run: 22-059-1B AM

Route: 22-059-1 **Operator:** Dave Gulliver Cabs Ltd.

Vehicle: 22-059-1

Description:

Schools: Gonzaga Regional High (336)

Run: 22-059-1B AM

Stops: 9

Start Time: 8:23 AM

Description:

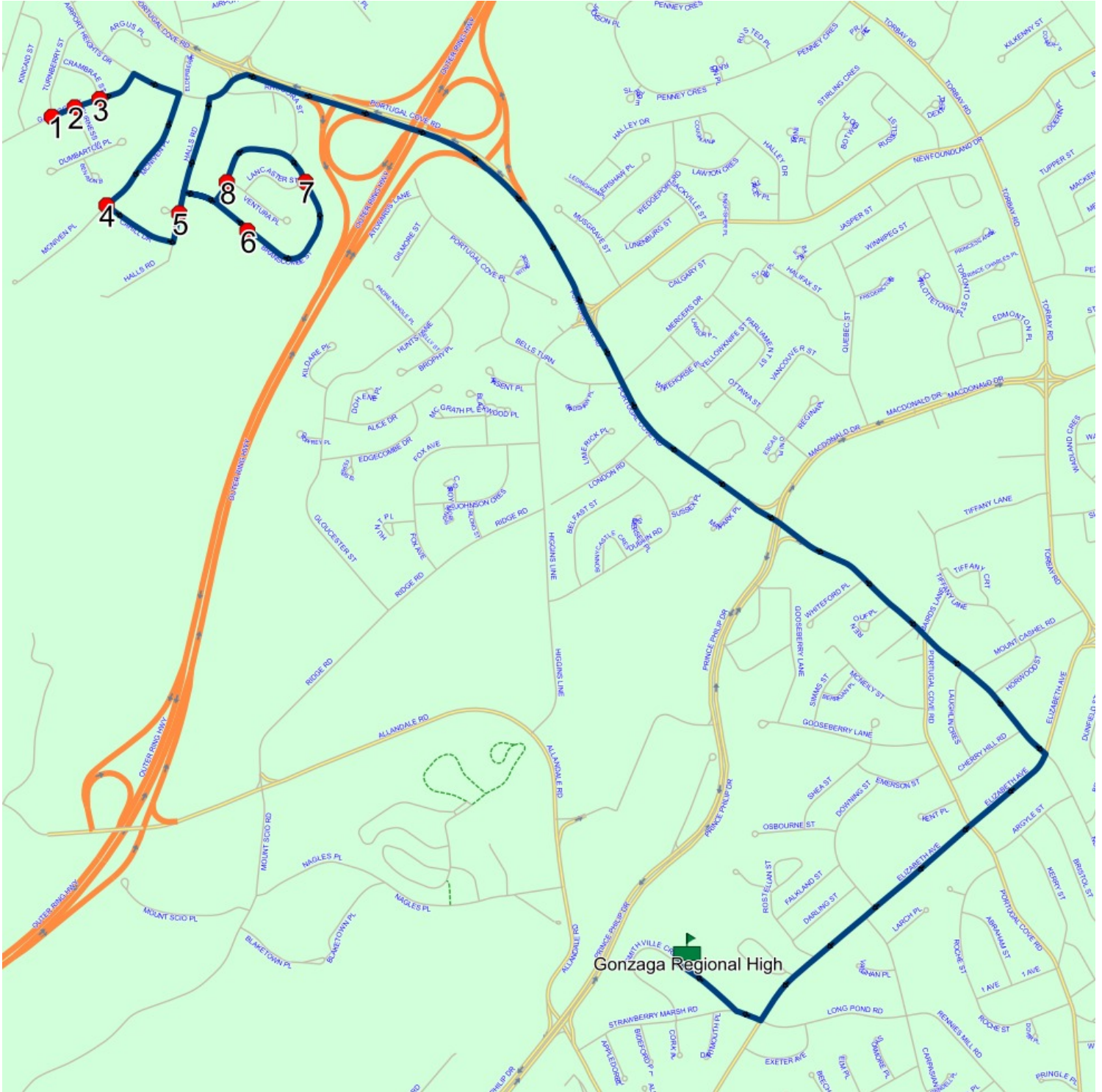
End Time: 8:42 AM

Schools: Gonzaga Regional High

: 2023-06-30

#	Arrival	Departure	Description
1	8:23 AM	8:24 AM	Gairlock Street @ Turnberry Street
2	8:24 AM	8:25 AM	Gairlock Street @ Durness Street
3		8:25 AM	GAIRLOCK ST; ST JOHNS & CRAMBRAE ST; ST JOHNS
4		8:27 AM	McNiven Pl @ Cahill Dr
5	8:28 AM	8:29 AM	Halls Road @ Jesseau Place
6		8:30 AM	28 BRANSCOMBE ST; ST JOHNS; A1A
7		8:31 AM	Branscombe Street @ Lancaster Street
8		8:32 AM	BRANSCOMBE ST; ST JOHNS & VENTURA PL; ST JOHNS
9	8:40 AM	8:42 AM	Gonzaga Regional High Driveway

Route: 22-059-1 Run: 22-059-1B AM



Route: 22-059-1 Run: 22-059-1B PM

Route: 22-059-1 Operator: Dave Gulliver Cabs Ltd.

Vehicle: 22-059-1

Description:

Schools: Gonzaga Regional High (336)

Run: 22-059-1B PM

Stops: 9

Start Time: 2:55 PM

Description:

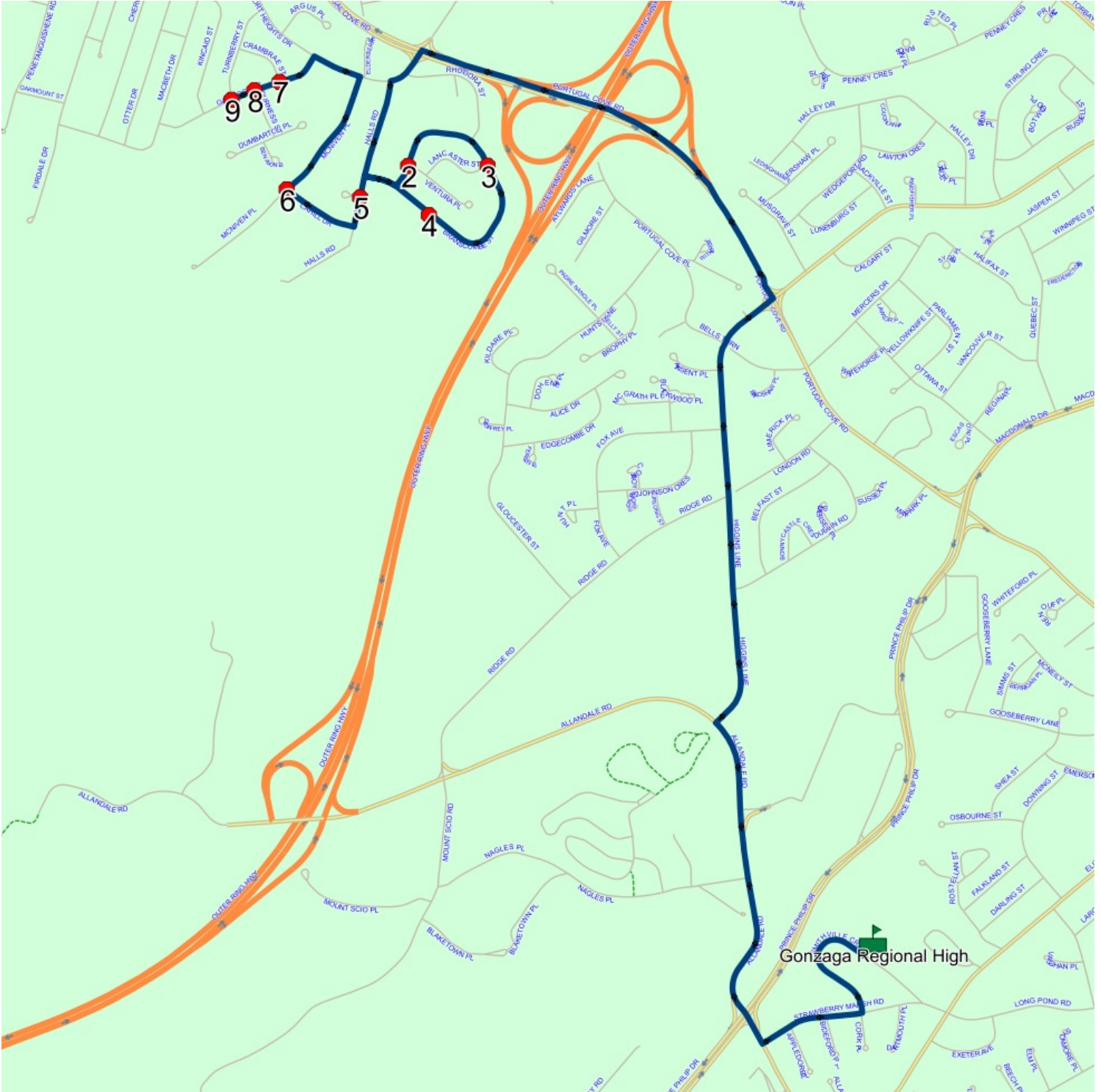
End Time: 3:29 PM

Schools: Gonzaga Regional High

: 2023-06-30

#	Arrival	Departure	Description
1	2:55 PM	3:10 PM	Gonzaga Regional High Driveway
2	3:19 PM	3:20 PM	BRANSCOMBE ST; ST JOHNS & VENTURA PL; ST JOHNS
3	3:20 PM	3:21 PM	Branscombe Street @ Lancaster Street
4	3:22 PM		28 BRANSCOMBE ST; ST JOHNS; A1A
5	3:23 PM	3:24 PM	Halls Road @ Jesseau Place
6	3:24 PM	3:25 PM	McNiven Pl @ Cahill Dr
7	3:27 PM	3:28 PM	GAIRLOCK ST; ST JOHNS & CRAMBRAE ST; ST JOHNS
8	3:28 PM	3:29 PM	Gairlock Street @ Durness Street
9	3:29 PM		Gairlock Street @ Turnberry Street

Route: 22-059-1 Run: 22-059-1B PM



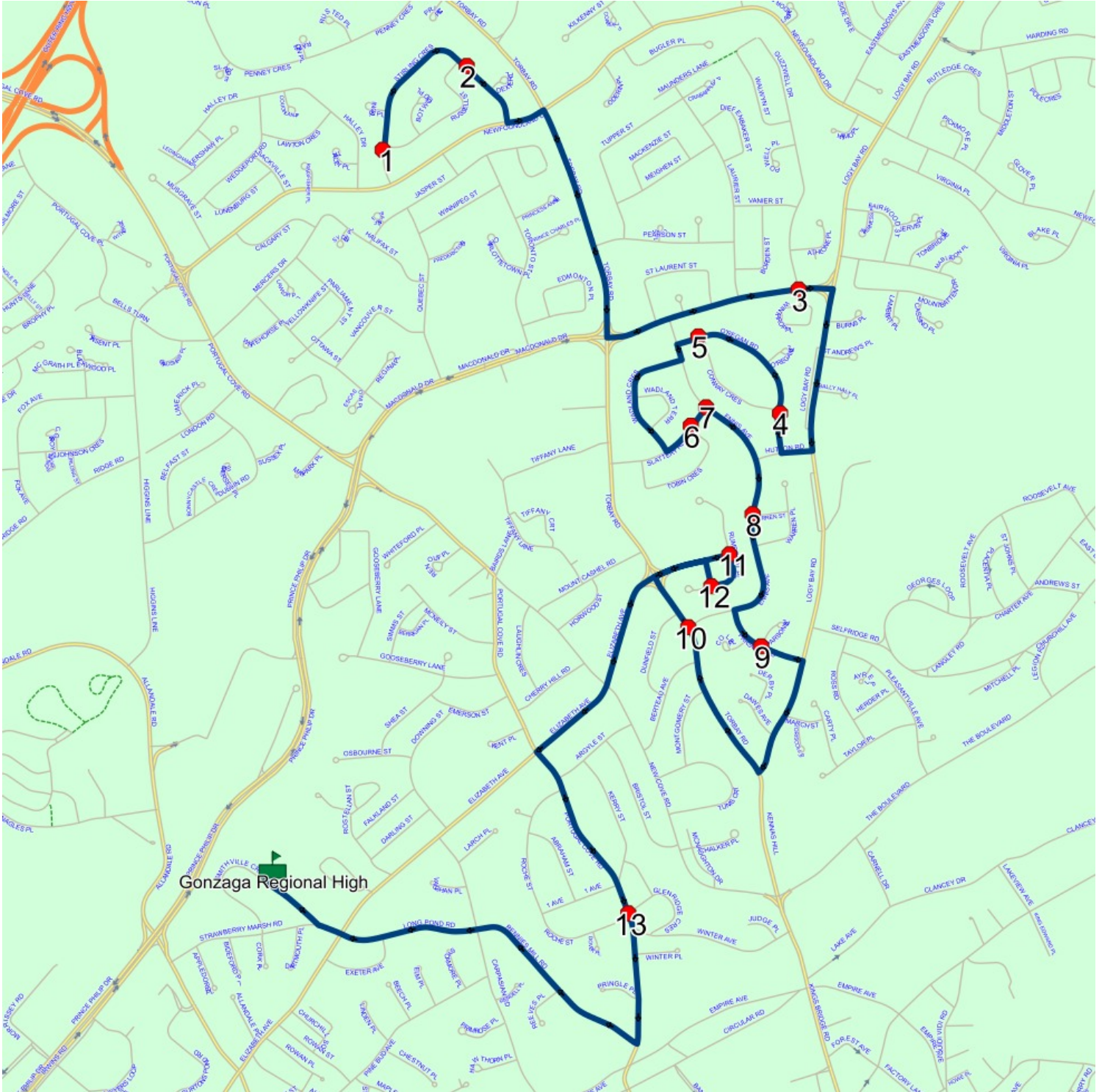
Route: 23-028-3 Run: 23-028-3 AM

Route: 23-028-3 Operator: Dave Gulliver Cabs Ltd.
 Vehicle: 23-028-3
 Description:
 Schools: Gonzaga Regional High (336)

Run: 23-028-3 AM Stops: 14 Start Time: 8:15 AM Description: End Time: 8:42 AM
 Schools: Gonzaga Regional High
 : 2024-06-30

#	Arrival	Departure	Description
1		8:15 AM	#84 Stirling Cres
2		8:16 AM	#24 Stirling Cres
3		8:20 AM	MacDonald Dr @ Winthrop Pl
4		8:22 AM	#16 O'Regan Rd
5		8:23 AM	#64 O'Regan Rd
6	8:25 AM	8:26 AM	#41 Slattery Rd
7		8:26 AM	Ennis Ave @ Slattery Rd
8		8:27 AM	Ennis Ave @ Warren St
9		8:29 AM	Parsons Rd @ Parson Pl
10	8:31 AM	8:32 AM	TORBAY RD & ENNIS AVE; ST JOHNS
11		8:33 AM	Elizabeth Ave @ Rumboldt Pl
12		8:34 AM	Rumboldt Pl @ O'Grady St
13		8:37 AM	Portugal Cove Road @ Glenridge Crescent
14	8:40 AM	8:42 AM	Gonzaga Regional High Driveway

Route: 23-028-3 Run: 23-028-3 AM



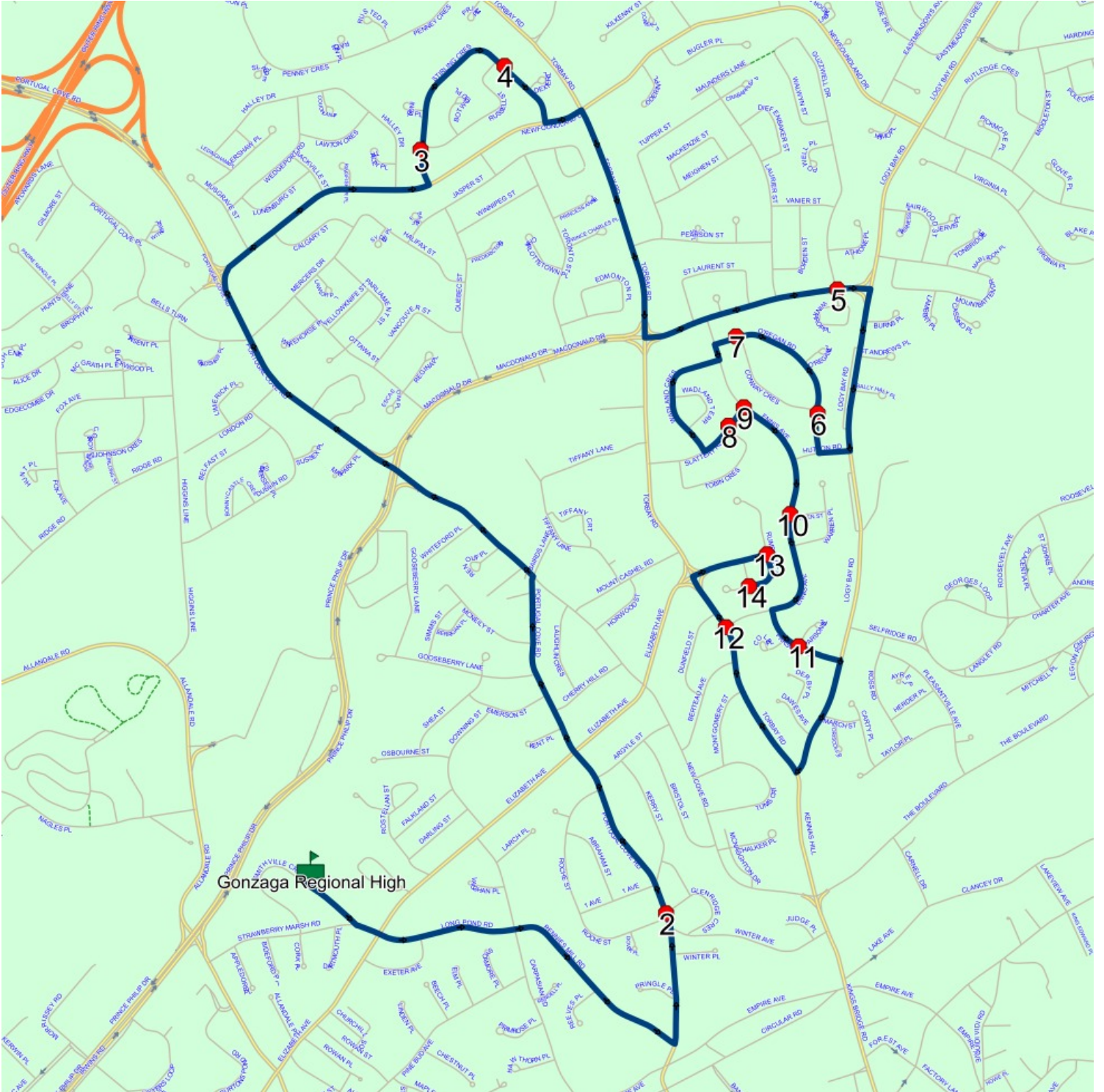
Route: 23-028-3 Run: 23-028-3 PM

Route: 23-028-3 Operator: Dave Gulliver Cabs Ltd.
 Vehicle: 23-028-3
 Description:
 Schools: Gonzaga Regional High (336)

Run: 23-028-3 PM Description:
 Stops: 14 Start Time: 2:55 PM End Time: 3:39 PM
 Schools: Gonzaga Regional High
 : 2024-06-30

#	Arrival	Departure	Description
1	2:55 PM	3:10 PM	Gonzaga Regional High Driveway
2	3:13 PM	3:14 PM	Portugal Cove Road @ Glenridge Crescent
3	3:20 PM		#84 Stirling Cres
4	3:21 PM		#24 Stirling Cres
5	3:25 PM		MacDonald Dr @ Winthrop Pl
6	3:27 PM	3:28 PM	#16 O'Regan Rd
7	3:28 PM	3:29 PM	#64 O'Regan Rd
8	3:31 PM		#41 Slattery Rd
9	3:31 PM		Ennis Ave @ Slattery Rd
10	3:32 PM	3:33 PM	Ennis Ave @ Warren St
11	3:34 PM	3:35 PM	Parsons Rd @ Parson Pl
12	3:37 PM		TORBAY RD & ENNIS AVE; ST JOHNS
13	3:38 PM	3:39 PM	Elizabeth Ave @ Rumboldt Pl
14	3:39 PM		Rumboldt Pl @ O'Grady St

Route: 23-028-3 Run: 23-028-3 PM



Route: 23-028-4 Run: 23-028-4 AM

Route: 23-028-4 Operator: Dave Gulliver Cabs Ltd.

Vehicle: 23-028-4

Description:

Schools: Gonzaga Regional High (336)

Run: 23-028-4 AM

Stops: 10

Start Time: 8:26 AM

Description:

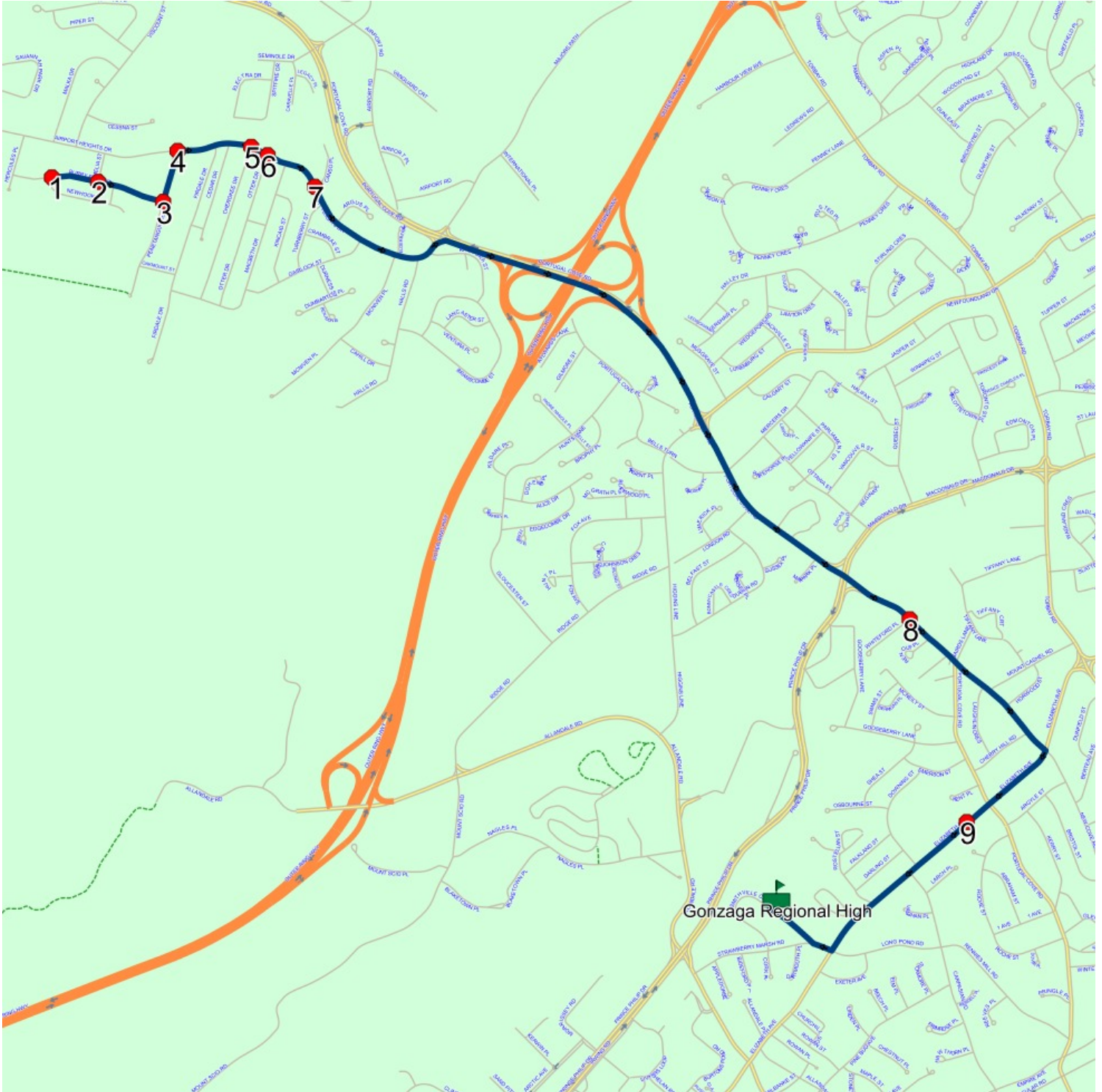
End Time: 8:42 AM

Schools: Gonzaga Regional High

: 2024-06-30

#	Arrival	Departure	Description
1	8:26 AM	8:27 AM	BURRY PORT ST & NEWHOOK PL
2	8:27 AM	8:28 AM	BURRY PORT ST; ST JOHNS & AMELIA ST; ST JOHNS
3	8:28 AM	8:29 AM	Burry Port St @ Penetanguishene Rd
4	8:29 AM	8:30 AM	Penetanguishene Rd @ Airport Heights Dr
5	8:30 AM	8:31 AM	AIRPORT HEIGHTS DR & CHEROKEE DR
6	8:31 AM	8:32 AM	Airport Heights Drive @ Otter Drive
7	8:32 AM	8:33 AM	AIRPORT HEIGHTS DR; ST JOHNS & CANSO PL; ST JOHNS
8		8:36 AM	PORTUGAL COVE RD & WHITEFORD PL
9		8:38 AM	COURTESY STOP/FAMILY RESPONSIBILITY ZONE - 100 ELIZABETH AVE
10	8:40 AM	8:42 AM	Gonzaga Regional High Driveway

Route: 23-028-4 Run: 23-028-4 AM



Route: 23-028-4 Run: 23-028-4 PM

Route: 23-028-4 Operator: Dave Gulliver Cabs Ltd.

Vehicle: 23-028-4

Description:

Schools: Gonzaga Regional High (336)

Run: 23-028-4 PM

Stops: 10

Start Time: 2:55 PM

Description:

End Time: 3:26 PM

Schools: Gonzaga Regional High

: 2024-06-30

#	Arrival	Departure	Description
1	2:55 PM	3:10 PM	Gonzaga Regional High Driveway
2	3:13 PM		COURTESY STOP/FAMILY RESPONSIBILITY ZONE 100 ELIZABETH AVE
3	3:14 PM	3:15 PM	170 PORTUGAL COVE RD - METROBUS STOP ACROSS FROM FIRE HALL
4	3:19 PM	3:20 PM	AIRPORT HEIGHTS DR; ST JOHNS & CANSO PL; ST JOHNS
5	3:20 PM	3:21 PM	Airport Heights Drive @ Otter Drive
6	3:21 PM		AIRPORT HEIGHTS DR & CHEROKEE DR
7	3:22 PM		Penetanguishene Rd @ Airport Heights Dr
8	3:23 PM	3:24 PM	Burry Port St @ Penetanguishene Rd
9	3:24 PM	3:25 PM	BURRY PORT ST; ST JOHNS & AMELIA ST; ST JOHNS
10	3:25 PM	3:26 PM	BURRY PORT ST & NEWHOOK PL

Route: 23-028-4 Run: 23-028-4 PM

